



# AERIAL MAP

File: 25-000377-ZA  
Address: 116 & 0 Arnold St.  
Savannah, Ga  
Aldermanic District: 2 - Leggett  
Commission District: 2 - Hodge  
Neighborhood: See Map  
Property ID: PIN 20005 21008,-21009|

\* Newly annexed parcels may need  
Aldermanic & County Commission District  
determination

Date: 1/31/2025



CHATHAM COUNTY - SAVANNAH  
**METROPOLITAN PLANNING COMMISSION**  
110 E. STATE ST. SAVANNAH, GA 31412-8246 PHONE 912-651-1440

THIS MAP IS A COMPILATION OF INFORMATION FROM VARIOUS SOURCES AND SCALES. IN MOST CASES THE INFORMATION HAS NOT BEEN FIELD VERIFIED. USE THIS MAP FOR GENERAL PLANNING PURPOSES ONLY.





1 inch = 50 feet

D

# FUTURE LAND USE

File: 25-000377-ZA  
Address: 116 & 0 Arnold St.  
Savannah, Ga  
Aldermanic District: 2 - Leggett  
Commission District: 2 - Hodge  
Neighborhood: See Map  
Property ID: PIN 20005 21008,-21009

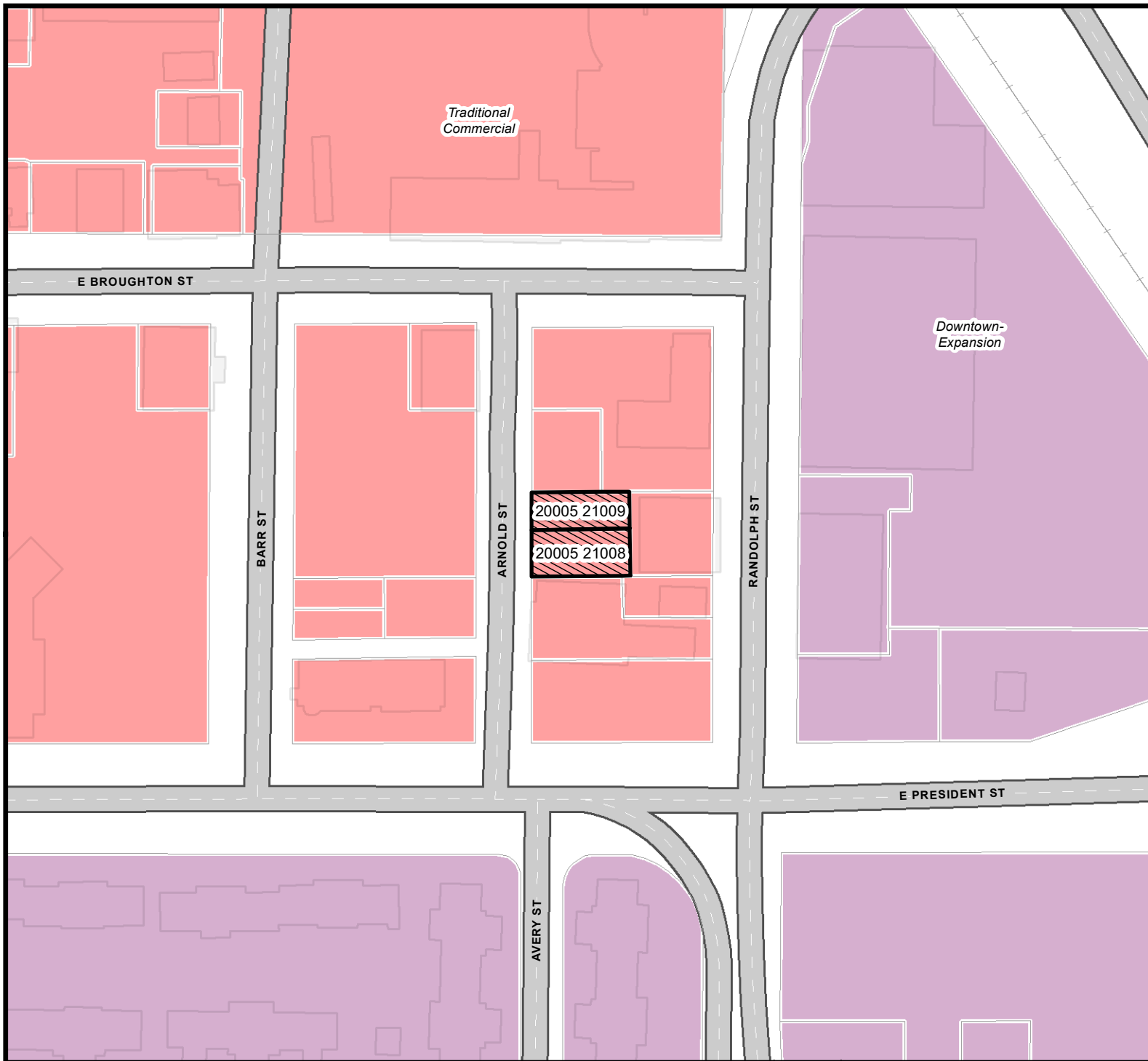
\* Newly annexed parcels may need Aldermanic & County Commission District determination

 Downtown- Expansion  
 Traditional Commercial



Date: 1/31/2025

CHATHAM COUNTY - SAVANNAH  
**METROPOLITAN PLANNING COMMISSION**  
110 E. STATE ST. SAVANNAH, GA 31412-8246 PHONE 912-651-1440



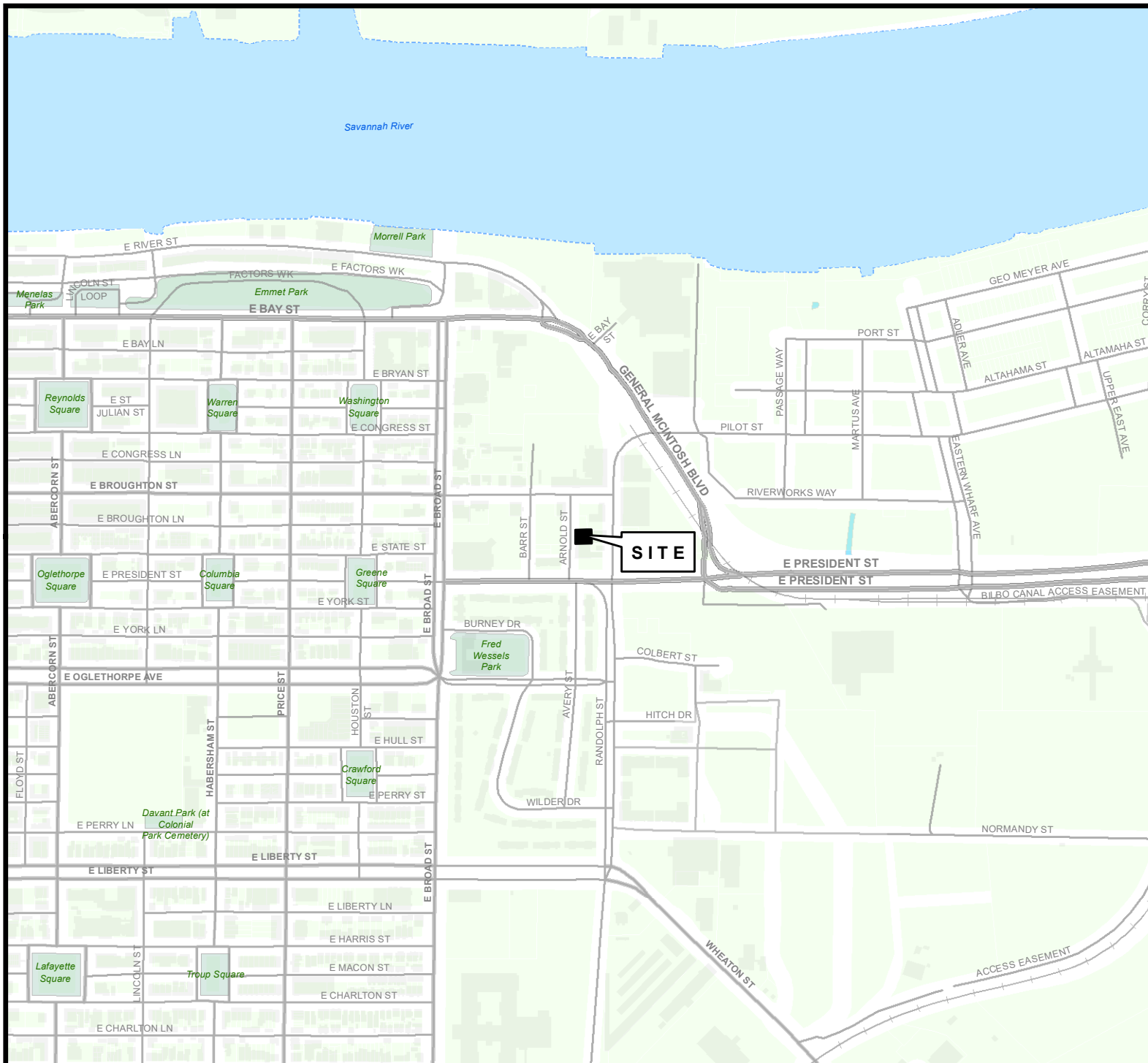
THIS MAP IS A COMPILATION OF INFORMATION FROM VARIOUS SOURCES AND SCALES. IN MOST CASES THE INFORMATION HAS NOT BEEN FIELD VERIFIED. USE THIS MAP FOR GENERAL PLANNING PURPOSES ONLY.



1 inch = 100 feet

D

# VICINITY MAP



File: 25-000377-ZA  
 Address: 116 & 0 Arnold St.  
 Savannah, Ga  
 Aldermanic District: 2 - Leggett  
 Commission District: 2 - Hodge  
 Neighborhood: See Map  
 Property ID: PIN 20005 21008,-21009]

\* Newly annexed parcels may need  
 Aldermanic & County Commission District  
 determination

Date: 1/31/2025



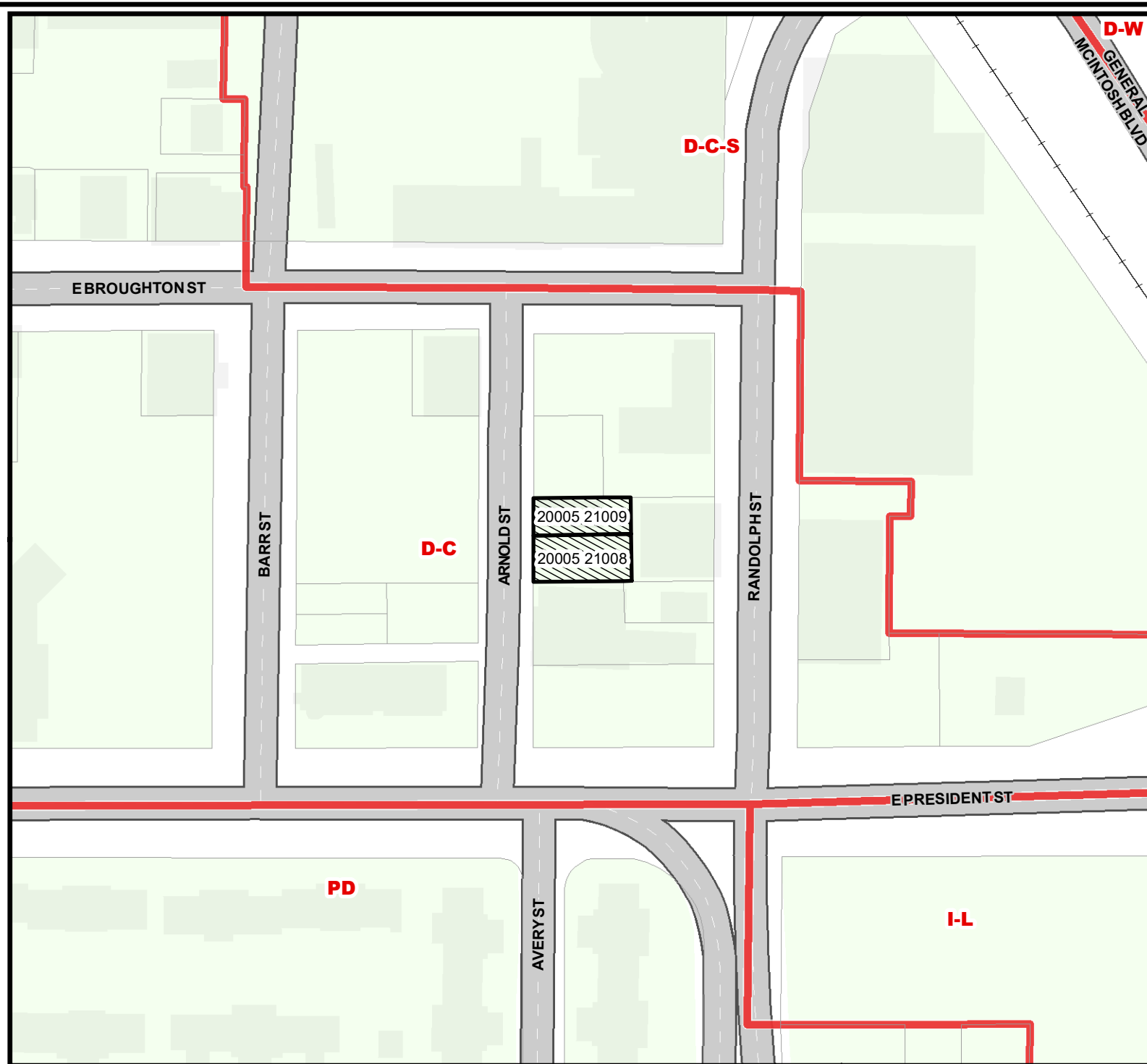
CHATHAM COUNTY - SAVANNAH  
**METROPOLITAN PLANNING COMMISSION**  
 110 E. STATE ST. SAVANNAH, GA 31412-8246 PHONE 912-651-1440

THIS MAP IS A COMPILATION OF INFORMATION FROM VARIOUS SOURCES AND SCALES. IN MOST CASES THE INFORMATION HAS NOT BEEN FIELD VERIFIED. USE THIS MAP FOR GENERAL PLANNING PURPOSES ONLY.



1 inch = 600 feet

D



# ZONING MAP

WITH TAX PARCELS

File: 25-000377-ZA  
 Address: 116 & 0 Arnold St.  
 Savannah, Ga  
 Aldermanic District: 2 - Leggett  
 Commission District: 2 - Hodge  
 Neighborhood: See Map  
 Property ID: PIN 20005 21008,-21009

\* Newly annexed parcels may need Aldermanic & County Commission District determination

 ZONING



Date: 1/31/2025

CHATHAM COUNTY - SAVANNAH  
**METROPOLITAN PLANNING COMMISSION**  
 110 E. STATE ST. SAVANNAH, GA 31412-8246 PHONE 912-651-1440

THIS MAP IS A COMPILATION OF INFORMATION FROM VARIOUS SOURCES AND SCALES. IN MOST CASES THE INFORMATION HAS NOT BEEN FIELD VERIFIED. USE THIS MAP FOR GENERAL PLANNING PURPOSES ONLY.



1 inch = 100 feet

D