

FUTURE LAND USE

File No.:

24-003509-ZA

Subject Property:

2505 Ft. Argyle Rd. (PIN 11048B01022)

2521 Ft. Argyle Rd. (PIN 11048B01023)

Existing Future Land Use Map (FLUM):

Residential - Suburban Single-Family

Proposed Future Land Use Map (FLUM):

Commercial – Suburban

Neighborhood


N/A

Aldermanic District:

N/A

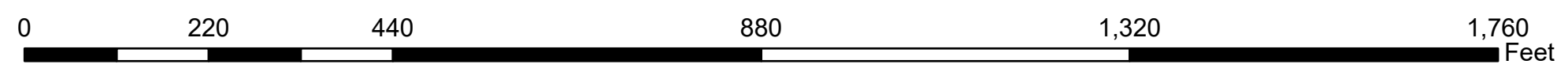
 Parcel Requesting Zoning

SAVANNAH
Development Services Department



Map Design: N.Fatemaj 6/3/2024

The information on the map is intended to be used for reference ONLY.
While this map is believed to be correct based on available data, no guarantee may be made as to its absolute accuracy.



Vicinity Map

File No.:

24-002255-ZA

Subject Property:

2505 Ft. Argyle Rd. (PIN 11048B01022)

2521 Ft. Argyle Rd. (PIN 11048B01023)

Existing Future Land Use Map (FLUM):

Residential - Suburban Single-Family

Proposed Future Land Use Map (FLUM):

Commercial – Suburban


Neighborhood

N/A

Aldermanic District:

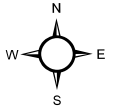
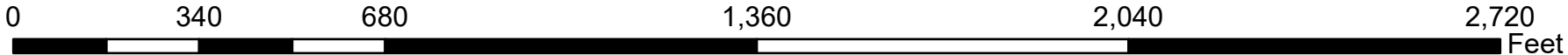
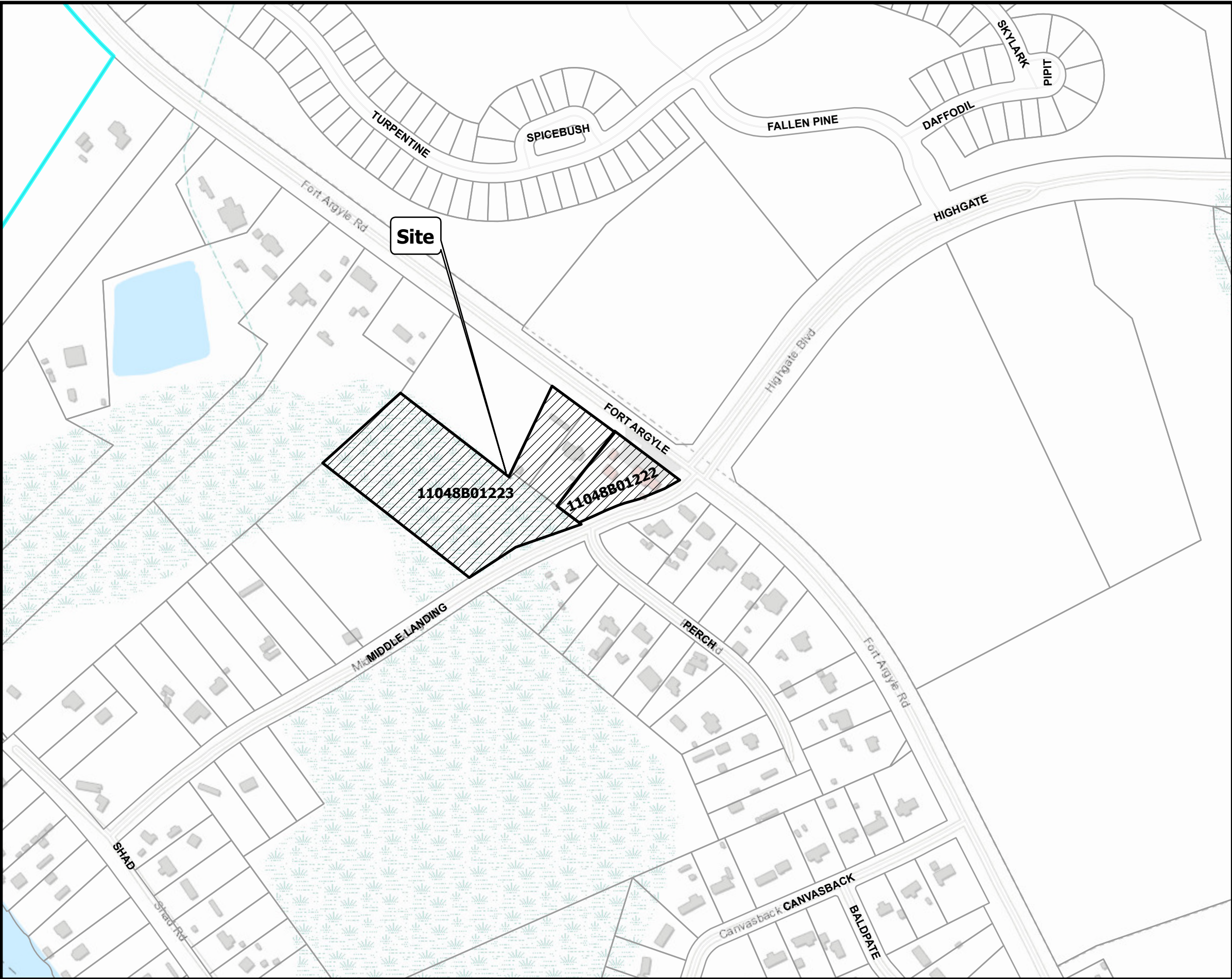
N/A

SAVANNAH
Development Services Department



Map Design: N. Fatema 6/3/2024

The information on the map is intended to be used for reference ONLY.
While this map is believed to be correct based on available data, no guarantee may be made as to its absolute accuracy.



Aerial Map

File No.:

24-002255-ZA

Subject Property:

2505 Ft. Argyle Rd. (PIN 11048B01022)

2521 Ft. Argyle Rd. (PIN 11048B01023)

Existing Future Land Use Map (FLUM):

Residential - Suburban Single-Family

Proposed Future Land Use Map (FLUM):

Commercial – Suburban

Neighborhood


N/A

Aldermanic District:

N/A

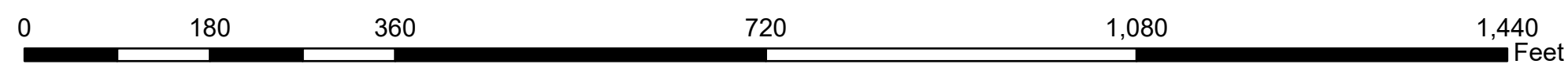
 Parcel Requesting Zoning

SAVANNAH
Development Services Department



Map Design: N.Fatema| 6/3/2024

The information on the map is intended to be used for reference ONLY.
While this map is believed to be correct based on available data, no guarantee may be made as to its absolute accuracy.



MUNICIPALITY

File No.:

24-002255-ZA

Subject Property:

2505 Ft. Argyle Rd. (PIN 11048B01022)

2521 Ft. Argyle Rd. (PIN 11048B01023)

Existing Future Land Use Map (FLUM):

Residential - Suburban Single-Family

Proposed Future Land Use Map (FLUM):

Commercial – Suburban

Neighborhood

N/A

Aldermanic District:

N/A

 Parcel Requesting Zoning

SAVANNAH
Development Services Department



Map Design: N.Fatema| 6/3/2024

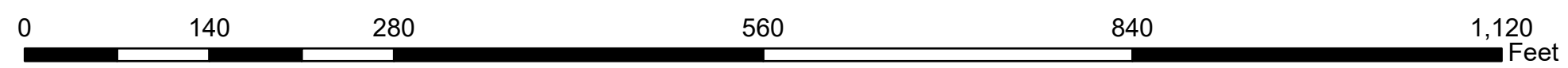
The information on the map is intended to be used for reference ONLY.
While this map is believed to be correct based on available data, no guarantee may be made as to its absolute accuracy.

SAVANNAH

UNINCORPORATED

11048B01223

11048B01222



TAX MAP

File No.:

24-002255-ZA

Subject Property:

2505 Ft. Argyle Rd. (PIN 11048B01022)

2521 Ft. Argyle Rd. (PIN 11048B01023)

Existing Future Land Use Map (FLUM):

Residential - Suburban Single-Family

Proposed Future Land Use Map (FLUM):

Commercial – Suburban

Neighborhood


N/A

Aldermanic District:

N/A

 Parcel Requesting Zoning

SAVANNAH
Development Services Department



Map Design: N.Fatema| 6/3/2024

The information on the map is intended to be used for reference ONLY.
While this map is believed to be correct based on available data, no guarantee may be made as to its absolute accuracy.

