

AERIAL MAP

File: 23-005385-ZA-FLUM
Address: 2025 Texas Ave.
Savannah, Ga
Aldermanic District: 3 - Wilder-Bryan
Commission District: 3 - Lockett
Neighborhood: Avondale
Property ID: 20060 20010



THIS MAP IS A COMPILATION OF INFORMATION FROM VARIOUS SOURCES AND SCALES. IN MOST CASES THE INFORMATION HAS NOT BEEN FIELD VERIFIED. USE THIS MAP FOR GENERAL PLANNING PURPOSES ONLY.



1 inch = 100 feet

D

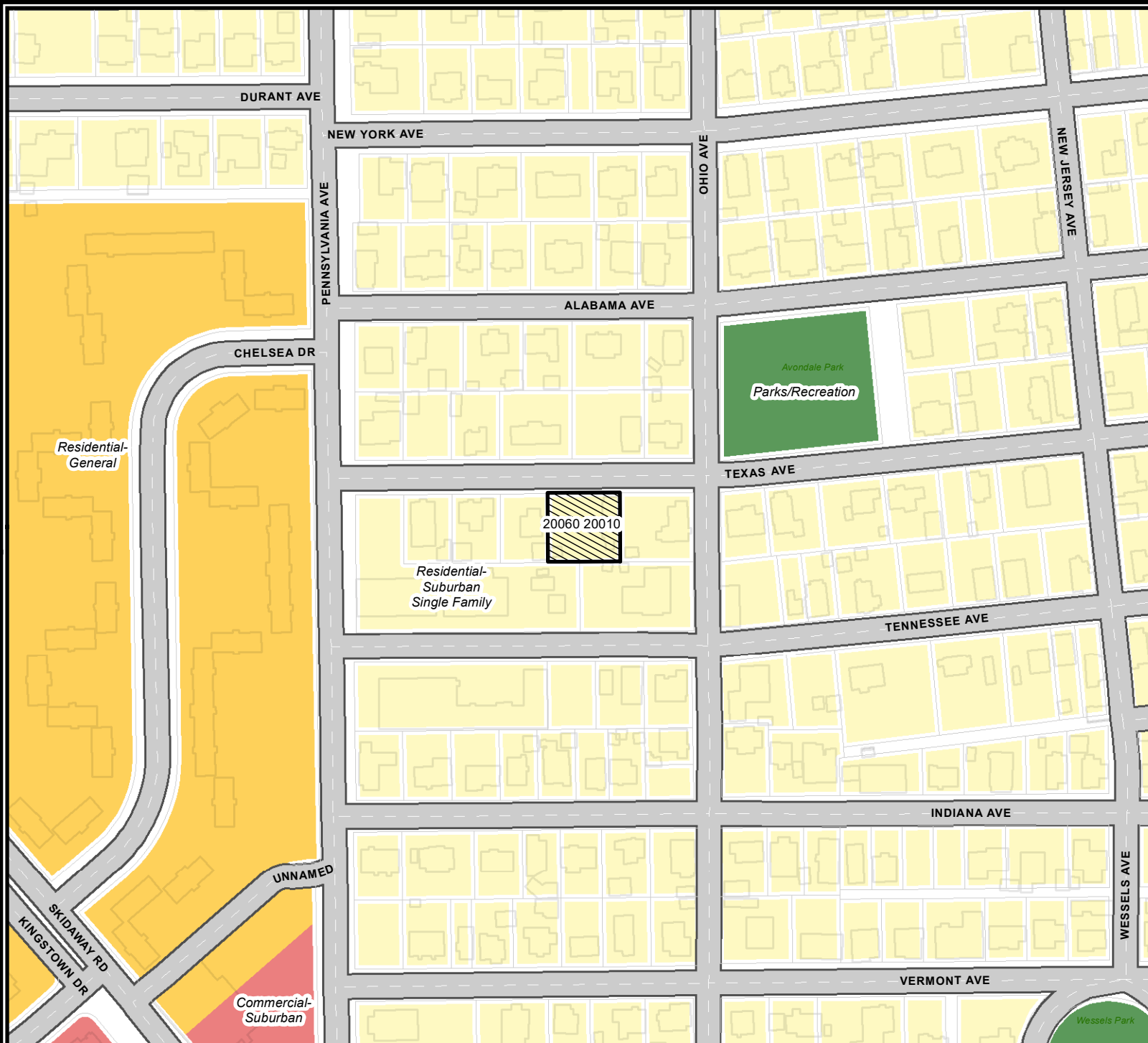


Date: 10/20/2023

CHATHAM COUNTY - SAVANNAH
METROPOLITAN PLANNING COMMISSION
110 E. STATE ST. SAVANNAH, GA 31412-8246 PHONE 912-651-1440

FUTURE LAND USE

File: 23-005385-ZA-FLUM
 Address: 2025 Texas Ave.
 Savannah, Ga
 Aldermanic District: 3 - Wilder-Bryan
 Commission District: 3 - Lockett
 Neighborhood: Avondale
 Property ID: 20060 20010



- Commercial- Suburban
- Residential- Suburban Single Family
- Residential- General
- Parks/Recreation

Date: 10/20/2023



CHATHAM COUNTY - SAVANNAH
METROPOLITAN PLANNING COMMISSION
 110 E. STATE ST. SAVANNAH, GA 31412-8246 PHONE 912-651-1440

THIS MAP IS A COMPILATION OF INFORMATION FROM VARIOUS SOURCES AND SCALES. IN MOST CASES THE INFORMATION HAS NOT BEEN FIELD VERIFIED. USE THIS MAP FOR GENERAL PLANNING PURPOSES ONLY.

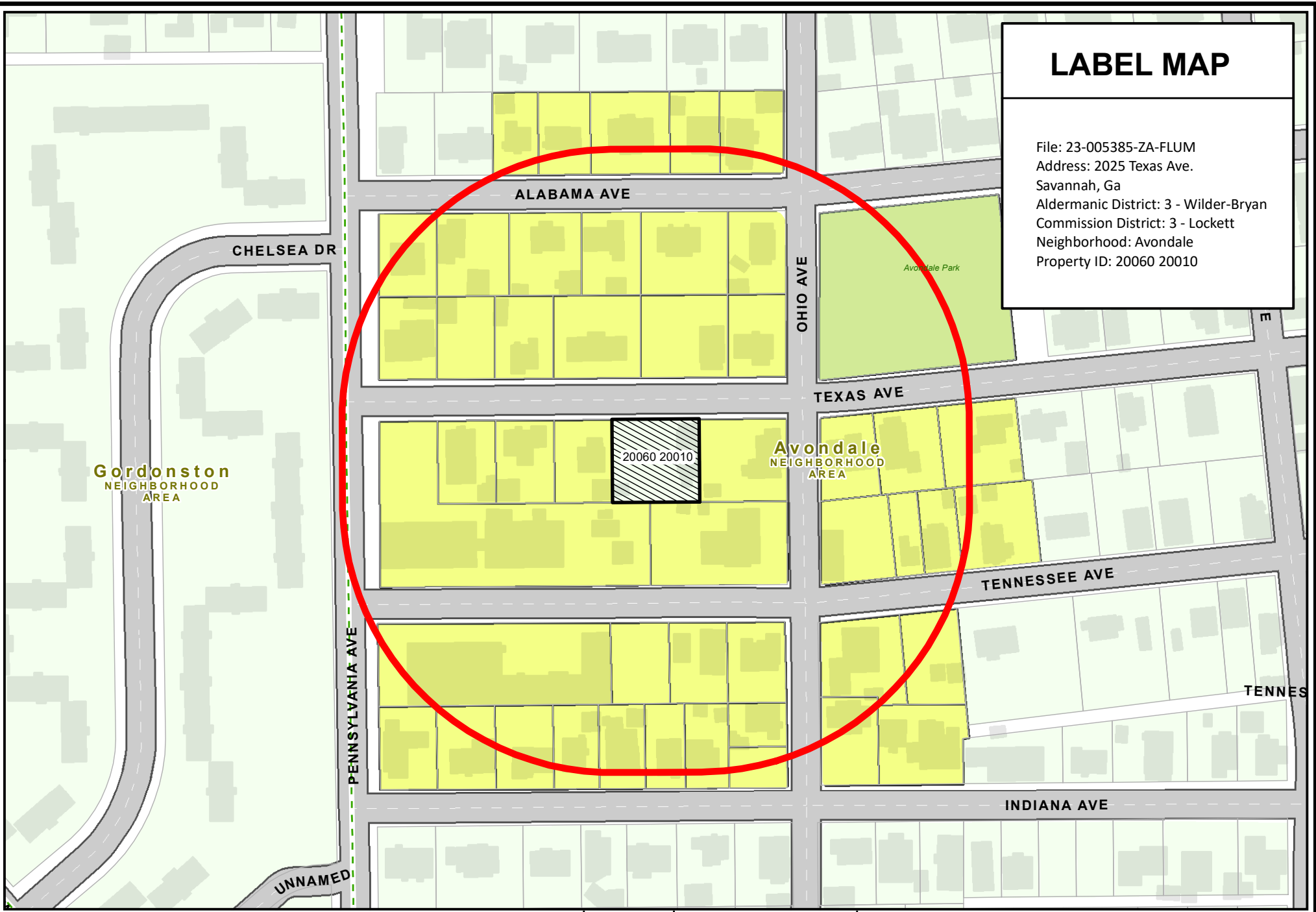


1 inch = 200 feet

D

LABEL MAP

File: 23-005385-ZA-FLUM
Address: 2025 Texas Ave.
Savannah, Ga
Aldermanic District: 3 - Wilder-Bryan
Commission District: 3 - Lockett
Neighborhood: Avondale
Property ID: 20060 20010



THIS MAP IS A COMPILATION OF INFORMATION FROM VARIOUS SOURCES AND SCALES. IN MOST CASES THE INFORMATION HAS NOT BEEN FIELD VERIFIED.
USE THIS MAP FOR GENERAL PLANNING PURPOSES ONLY.



Date: 10/20/2023

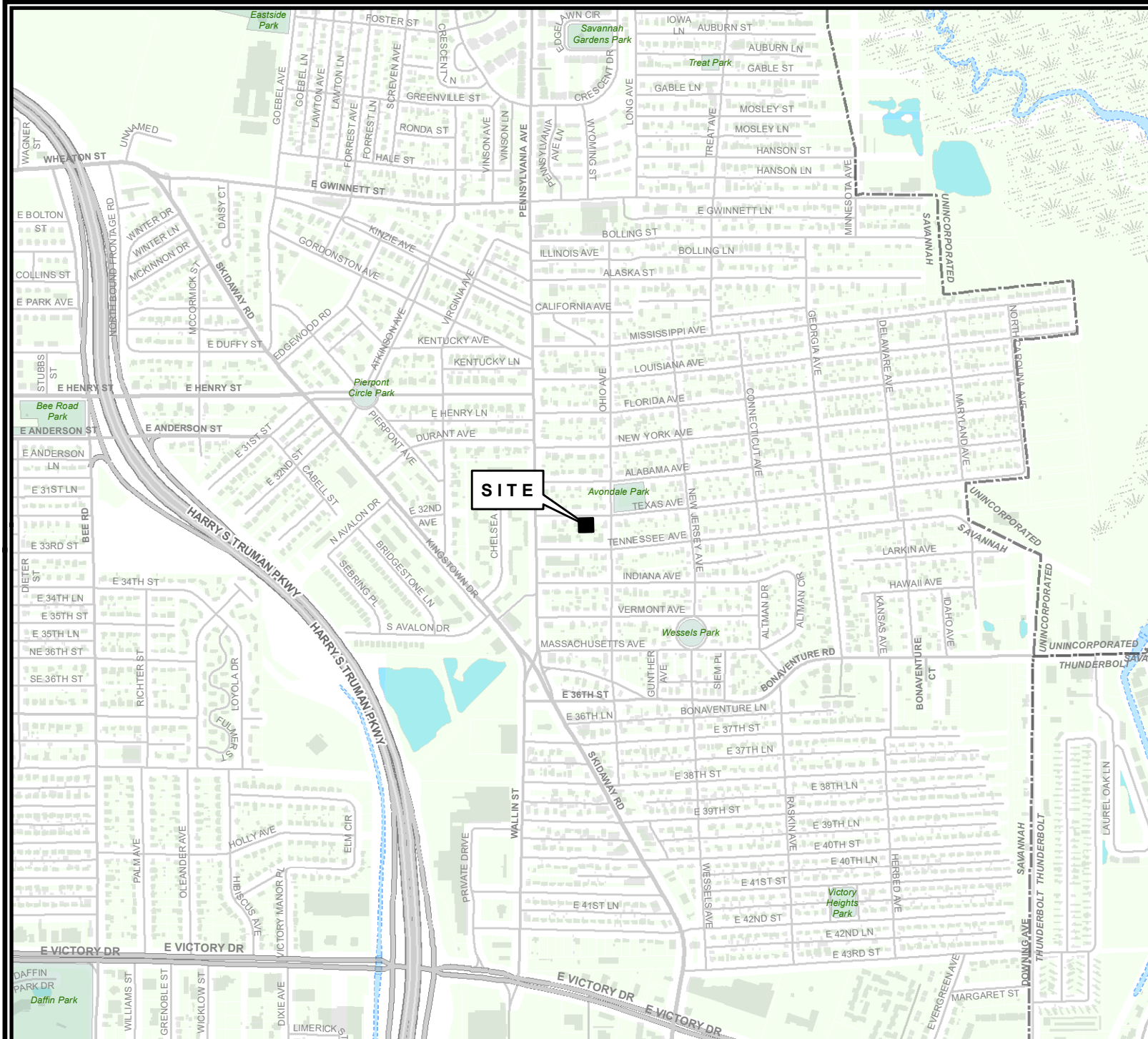
1 inch = 150 feet



CHATHAM COUNTY - SAVANNAH
METROPOLITAN PLANNING COMMISSION
110 E. STATE ST. SAVANNAH, GA 31412-8246 PHONE 912-651-1440

VICINITY MAP

File: 23-005385-ZA-FLUM
 Address: 2025 Texas Ave.
 Savannah, Ga
 Aldermanic District: 3 - Wilder-Bryan
 Commission District: 3 - Lockett
 Neighborhood: Avondale
 Property ID: 20060 20010



SITE

THIS MAP IS A COMPILATION OF INFORMATION FROM VARIOUS SOURCES AND SCALES. IN MOST CASES THE INFORMATION HAS NOT BEEN FIELD VERIFIED. USE THIS MAP FOR GENERAL PLANNING PURPOSES ONLY.



1 inch = 1,000 feet

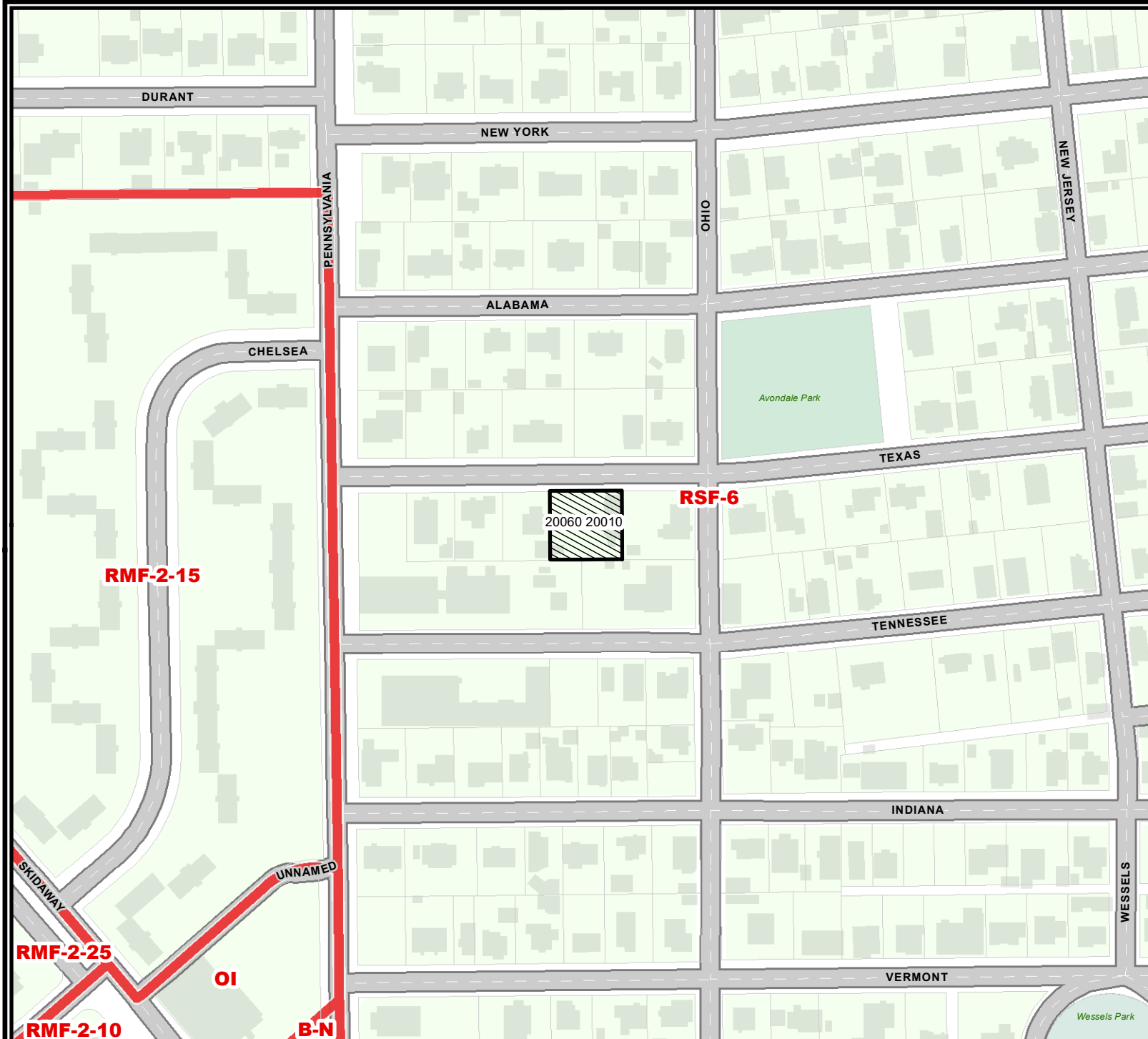


Date: 10/20/2023

CHATHAM COUNTY - SAVANNAH
METROPOLITAN PLANNING COMMISSION
 110 E. STATE ST. SAVANNAH, GA 31412-8246 PHONE 912-651-1440

ZONING MAP

File: 23-005385-ZA-FLUM
Address: 2025 Texas Ave.
Savannah, Ga
Aldermanic District: 3 - Wilder-Bryan
Commission District: 3 - Lockett
Neighborhood: Avondale
Property ID: 20060 20010



Date: 10/20/2023



CHATHAM COUNTY - SAVANNAH
METROPOLITAN PLANNING COMMISSION
110 E. STATE ST. SAVANNAH, GA 31412-8246 PHONE 912-651-1440

THIS MAP IS A COMPILATION OF INFORMATION FROM VARIOUS SOURCES AND SCALES. IN MOST CASES THE INFORMATION HAS NOT BEEN FIELD VERIFIED. USE THIS MAP FOR GENERAL PLANNING PURPOSES ONLY.



1 inch = 200 feet

D