

Vicinity Map

File No.:

24-002597-ZA

Subject Property:

1721 Grove Point Road (PIN 11004 02007)

Existing Zoning Districts:

Planned Business-Limited (P-B-1)

Proposed Zoning Districts:

Planned Business-Limited-County (P-B-1-CO)

Neighborhood

N/A


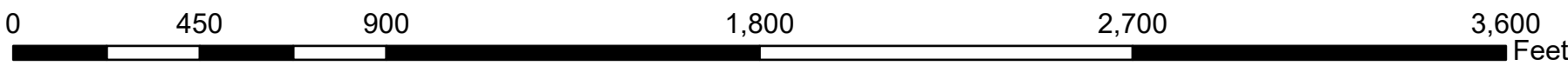
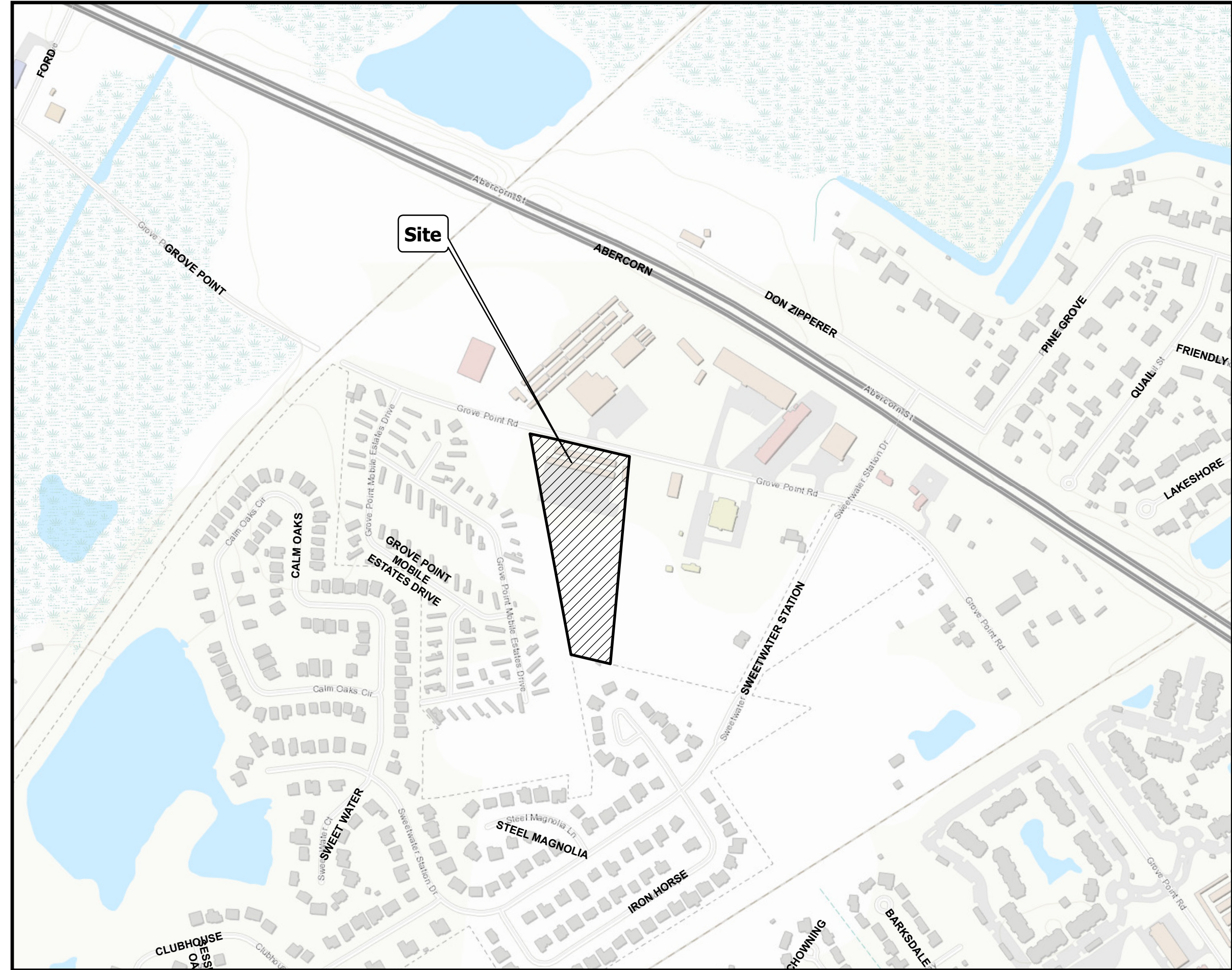
Aldermanic District:

N/A



Map Design: N. Fatema 6/4/2024

The information on the map is intended to be used for reference ONLY. While this map is believed to be correct based on available data, no guarantee may be made as to its absolute accuracy.



Aerial Map

File No.:

24-002597-ZA

Subject Property:

1721 Grove Point Road (PIN 11004 02007)

Existing Zoning Districts:

Planned Business-Limited (P-B-1)

Proposed Zoning Districts:

Planned Business-Limited-County (P-B-1-CO)


Neighborhood

N/A

Aldermanic District:

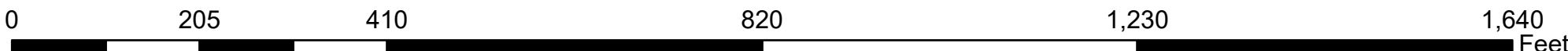
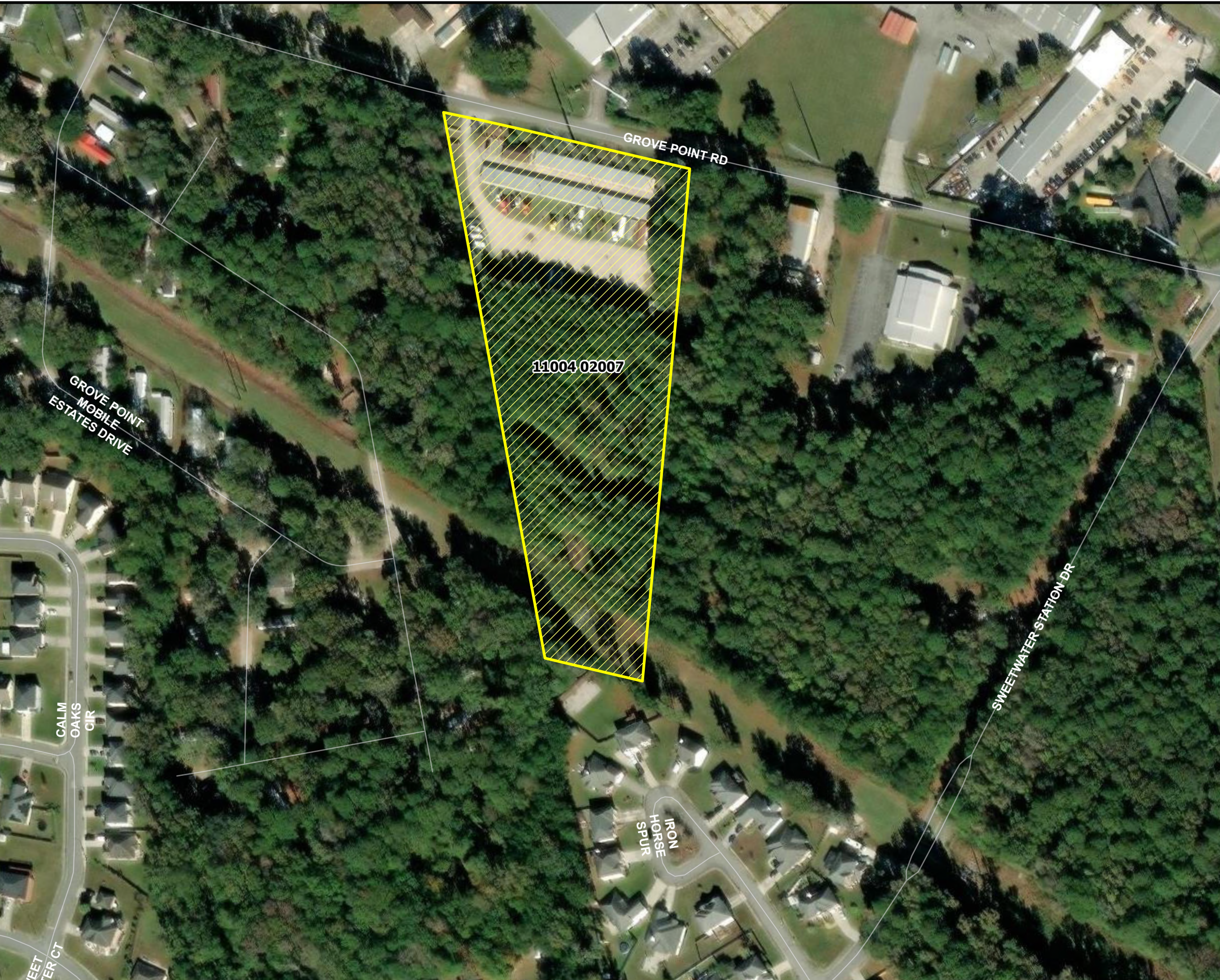
N/A

SAVANNAH
Development Services Department



Map Design: N.Fatema | 6/4/2024

The information on the map is intended to be used for reference ONLY. While this map is believed to be correct based on available data, no guarantee may be made as to its absolute accuracy.



MUNICIPALITY

File No.:

24-002597-ZA

Subject Property:

1721 Grove Point Road (PIN 11004 02007)

Existing Zoning Districts:

Planned Business-Limited (P-B-1)

Proposed Zoning Districts:

Planned Business-Limited-County (P-B-1-CO)

Neighborhood

N/A

Aldermanic District:

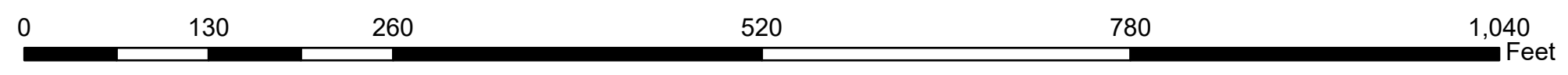
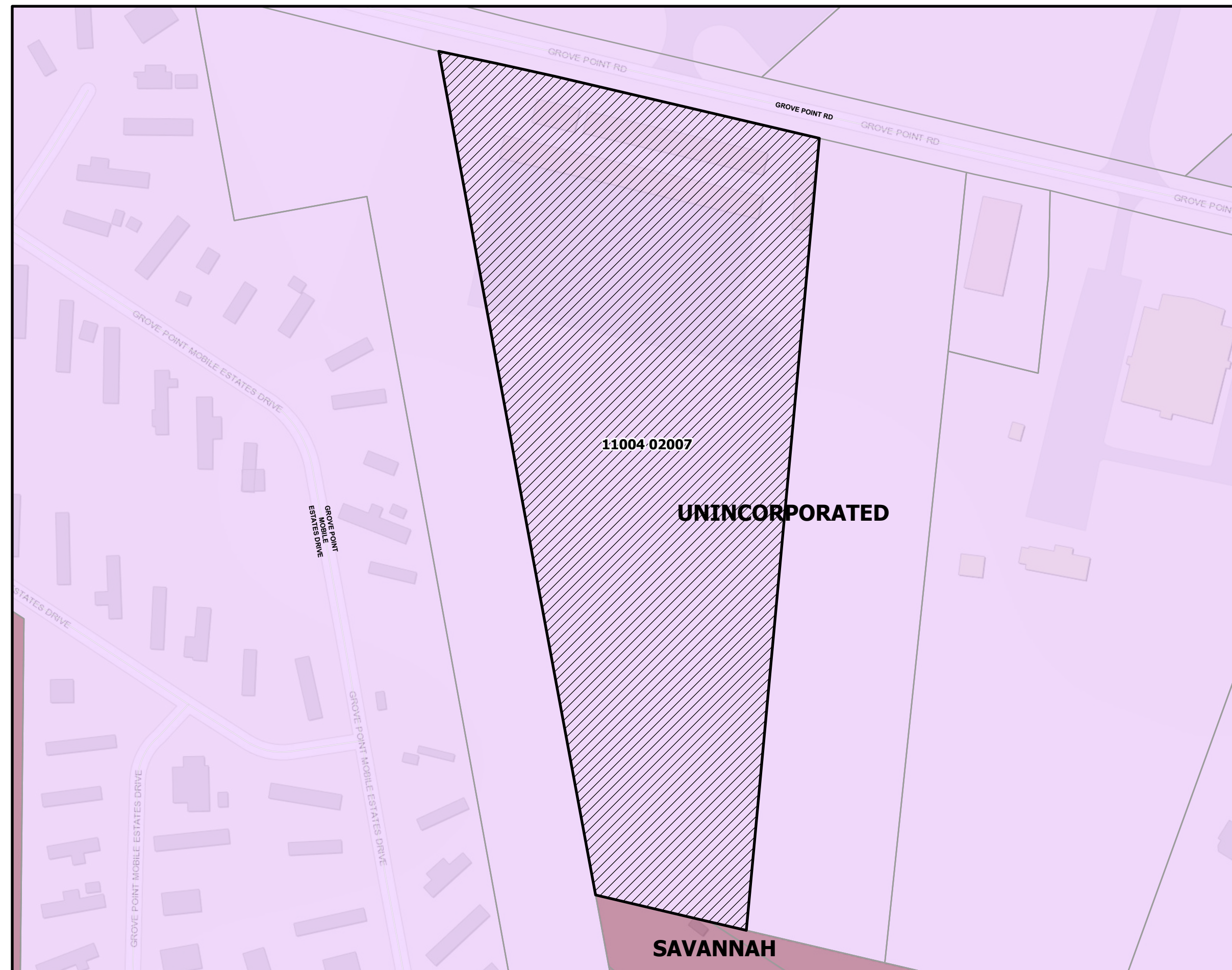
N/A

SAVANNAH
Development Services Department



Map Design: N.Fatema | 6/4/2024

The information on the map is intended to be used for reference ONLY.
While this map is believed to be correct based on available data, no guarantee may be made as to its absolute accuracy.



FUTURE LAND USE

File No.:

24-002597-ZA

Subject Property:

1721 Grove Point Road (PIN 11004 02007)

Existing Zoning Districts:

Planned Business-Limited (P-B-1)

Proposed Zoning Districts:

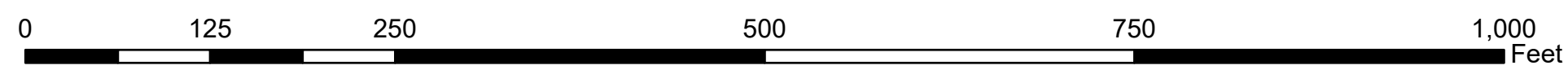
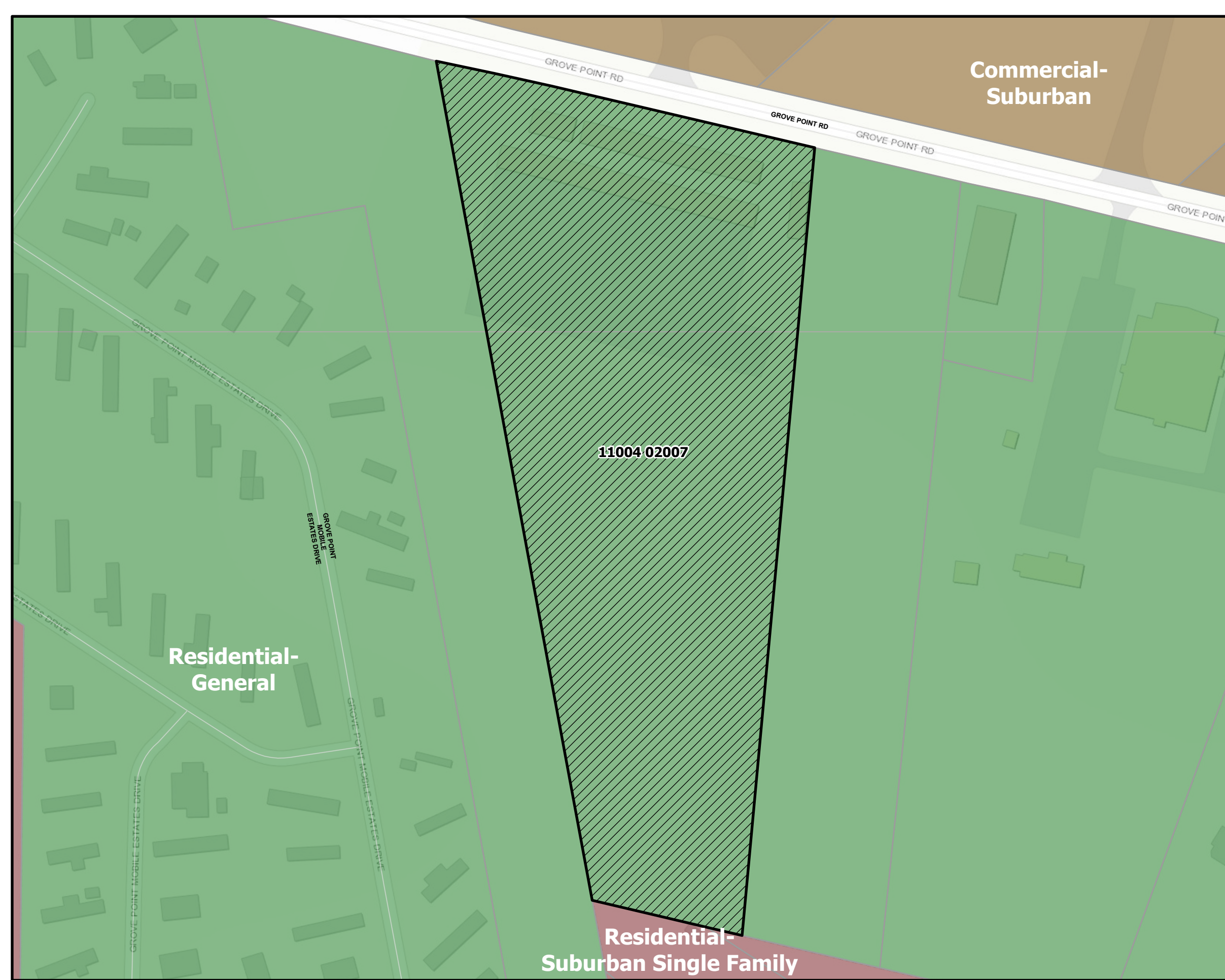
Planned Business-Limited-County (P-B-1-CO)

Neighborhood

N/A

Aldermanic District:

N/A



ZONING MAP

File No.:

24-002597-ZA

Subject Property:

1721 Grove Point Road (PIN 11004 02007)

Existing Zoning Districts:

Planned Business-Limited (P-B-1)

Proposed Zoning Districts:

Planned Business-Limited-County (P-B-1-CO)


Neighborhood

N/A

Aldermanic District:

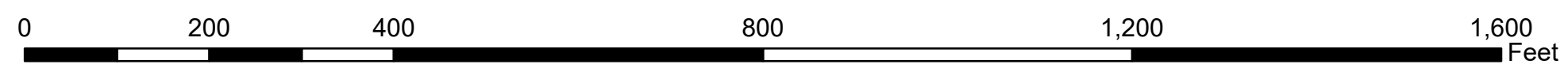
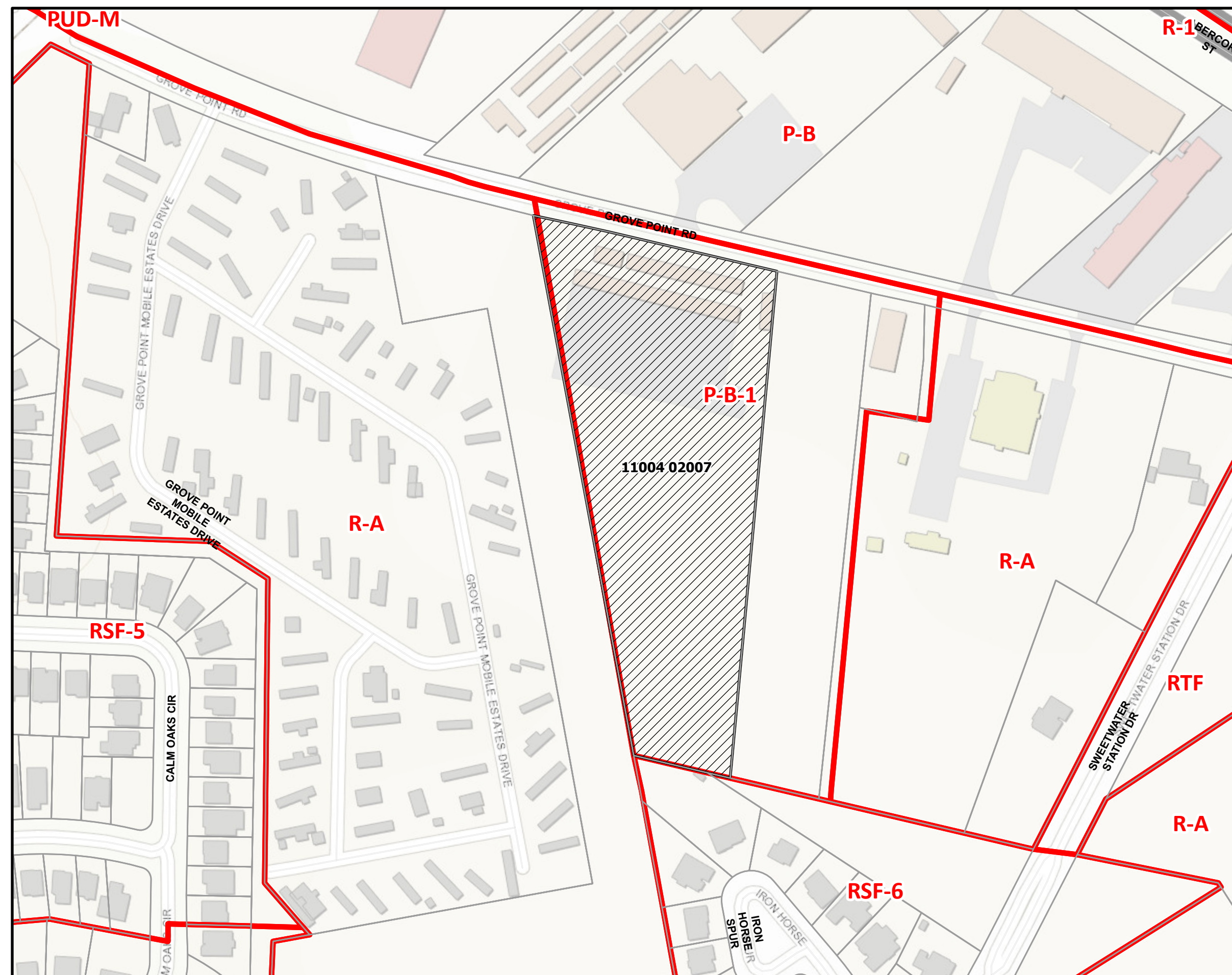
N/A

SAVANNAH
Development Services Department



Map Design: N.Fatema | 6/4/2024

The information on the map is intended to be used for reference ONLY.
While this map is believed to be correct based on available data, no guarantee may be made as to its absolute accuracy.



TAX MAP

File No.:

24-002597-ZA

Subject Property:

1721 Grove Point Road (PIN 11004 02007)

Existing Zoning Districts:

Planned Business-Limited (P-B-1)

Proposed Zoning Districts:

Planned Business-Limited-County (P-B-1-CO)

Neighborhood

N/A

Aldermanic District:

N/A

