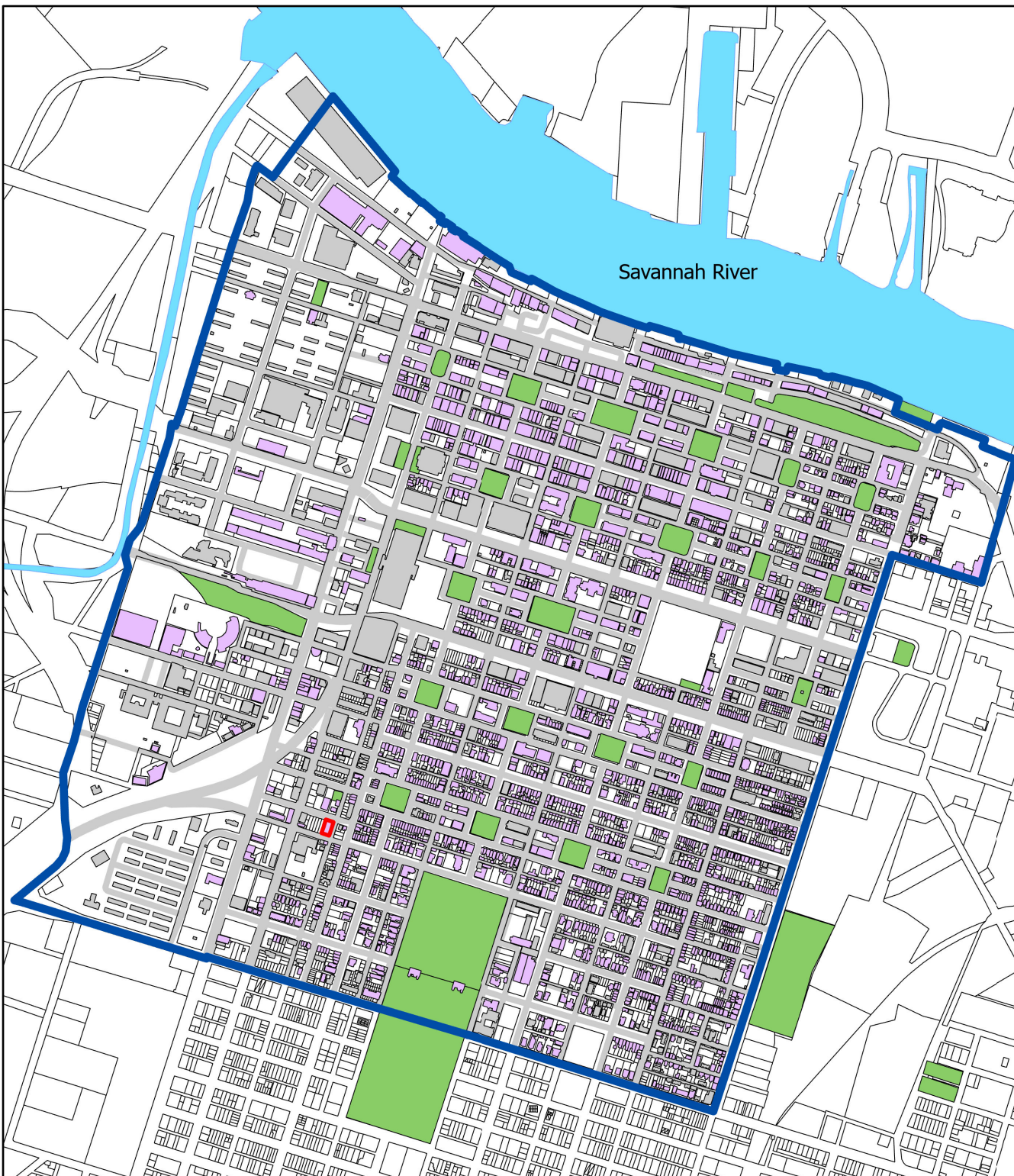







HISTORIC BUILDING MAP Savannah Historic District




Legend


-  Historic District
-  Historic Structure
-  Non-Historic Structure
-  River
-  Park

Adopted by the Mayor and Alderman of the City of Savannah in the Regular Meeting

ADOPTED: February 15, 1973

AMENDED: November 21, 1986
April 20, 2000
September 7, 2000
July 12, 2001
September 5, 2002
December 6, 2007
December 3, 2009
December 30, 2010
November 17, 2011
July 7, 2016



 THIS MAP IS A COMPILATION OF INFORMATION FROM VARIOUS SOURCES AND SCALES. IN MOST CASES THE INFORMATION HAS NOT BEEN FIELD VERIFIED. USE THIS MAP FOR GENERAL PLANNING PURPOSES ONLY.

CHATHAM COUNTY - SAVANNAH
METROPOLITAN PLANNING COMMISSION
110 E. STATE ST. SAVANNAH, GA 31412-8246 PHONE 912-651-1440

