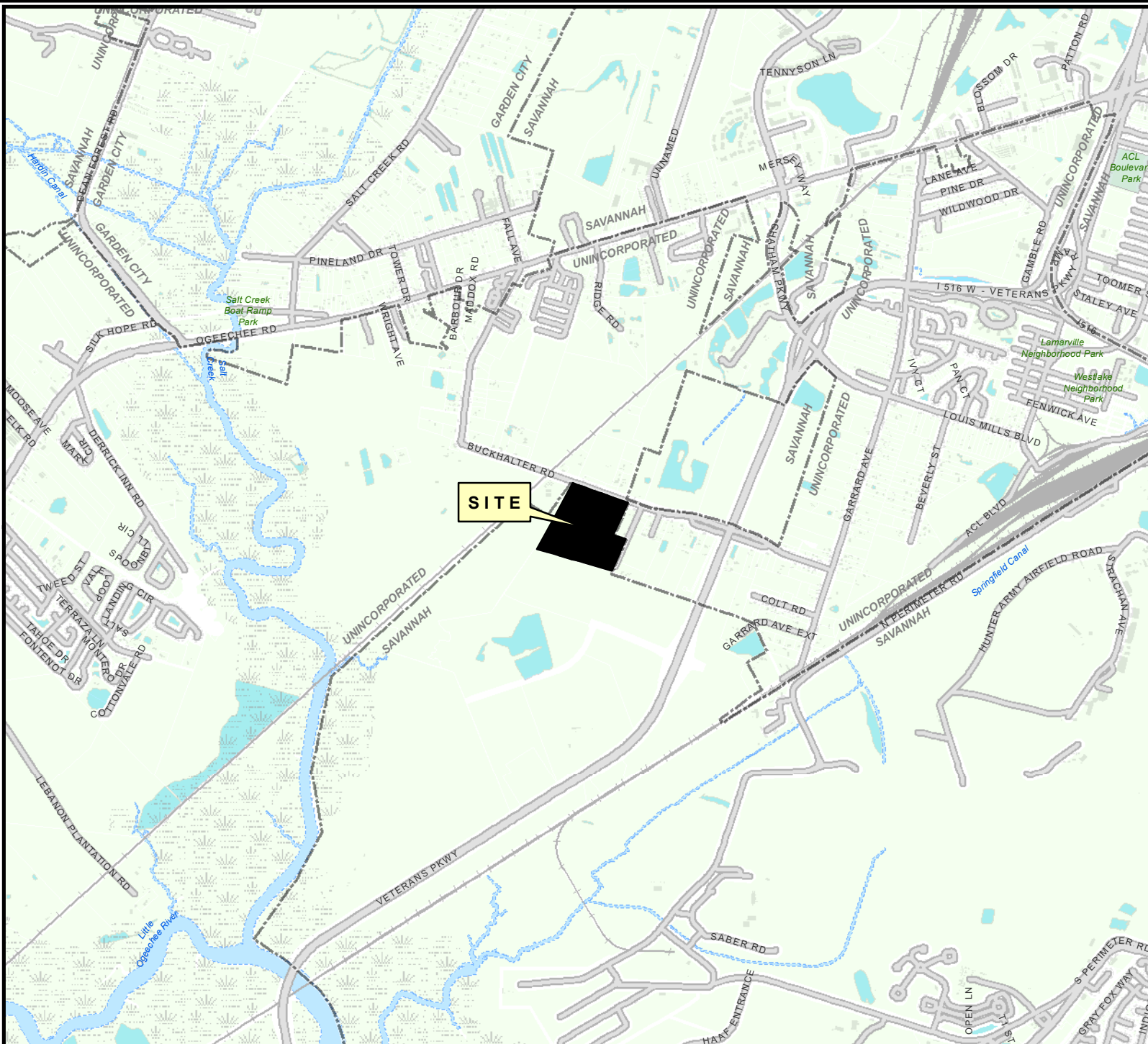


# VICINITY MAP

File: 23-000304-ZA  
 Address: Buckhalter Rd (Various)  
 Savannah, Ga  
 Aldermanic District: 1 - Lanier\*  
 Commission District: 5 - Milton  
 Neighborhood: See Map  
 Property ID: See Map (Various)  
 \*Newly Annexed Parcel - Needs  
 Aldermanic District Determination



THIS MAP IS A COMPILATION OF INFORMATION FROM VARIOUS SOURCES AND SCALES. IN MOST CASES THE INFORMATION HAS NOT BEEN FIELD VERIFIED. USE THIS MAP FOR GENERAL PLANNING PURPOSES ONLY.



1 inch = 3,000 feet



Date: 2/10/2023

CHATHAM COUNTY - SAVANNAH  
**METROPOLITAN PLANNING COMMISSION**  
 110 E. STATE ST. SAVANNAH, GA 31412-8246 PHONE 912-651-1440



# AERIAL MAP

File: 23-000304-ZA  
Address: Buckhalter Rd (Various)  
Savannah, Ga  
Aldermanic District: 1 - Lanier\*  
Commission District: 5 - Milton  
Neighborhood: See Map  
Property ID: See Map (Various)

\*Newly Annexed Parcel - Needs  
Aldermanic District Determination



THIS MAP IS A COMPILATION OF INFORMATION FROM VARIOUS SOURCES AND SCALES. IN MOST CASES THE INFORMATION HAS NOT BEEN FIELD VERIFIED. USE THIS MAP FOR GENERAL PLANNING PURPOSES ONLY.



1 inch = 500 feet

D



Date: 2/10/2023

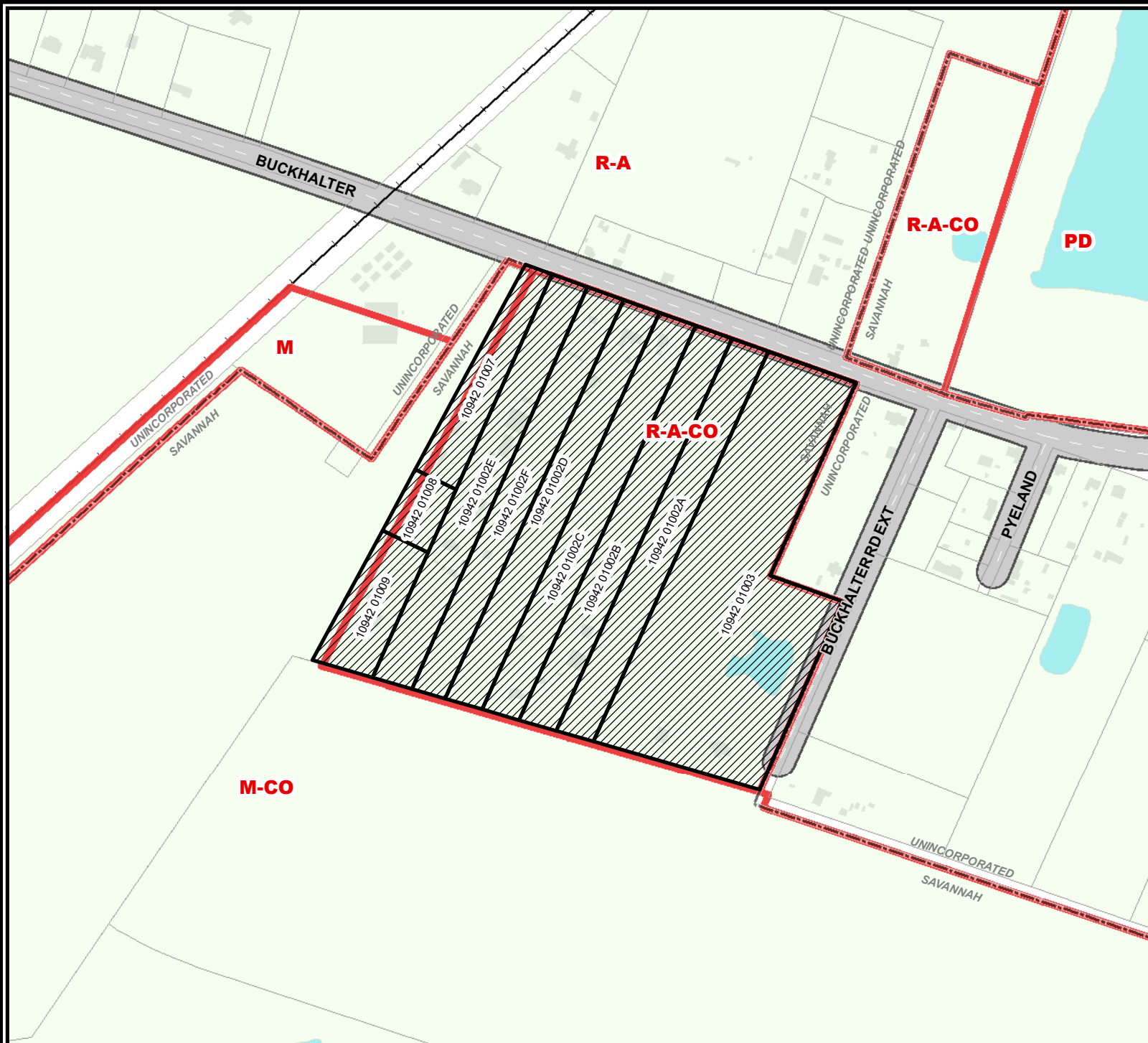
CHATHAM COUNTY - SAVANNAH  
METROPOLITAN PLANNING COMMISSION  
110 E. STATE ST. SAVANNAH, GA 31412-8246 PHONE 912-651-1440



# ZONING MAP

File: 23-000304-ZA  
 Address: Buckhalter Rd (Various)  
 Savannah, Ga  
 Aldermanic District: 1 - Lanier\*  
 Commission District: 5 - Milton  
 Neighborhood: See Map  
 Property ID: See Map (Various)

\*Newly Annexed Parcel - Needs  
 Aldermanic District Determination



THIS MAP IS A COMPILATION OF INFORMATION FROM VARIOUS SOURCES AND SCALES. IN MOST CASES THE INFORMATION HAS NOT BEEN FIELD VERIFIED. USE THIS MAP FOR GENERAL PLANNING PURPOSES ONLY.



1 inch = 500 feet



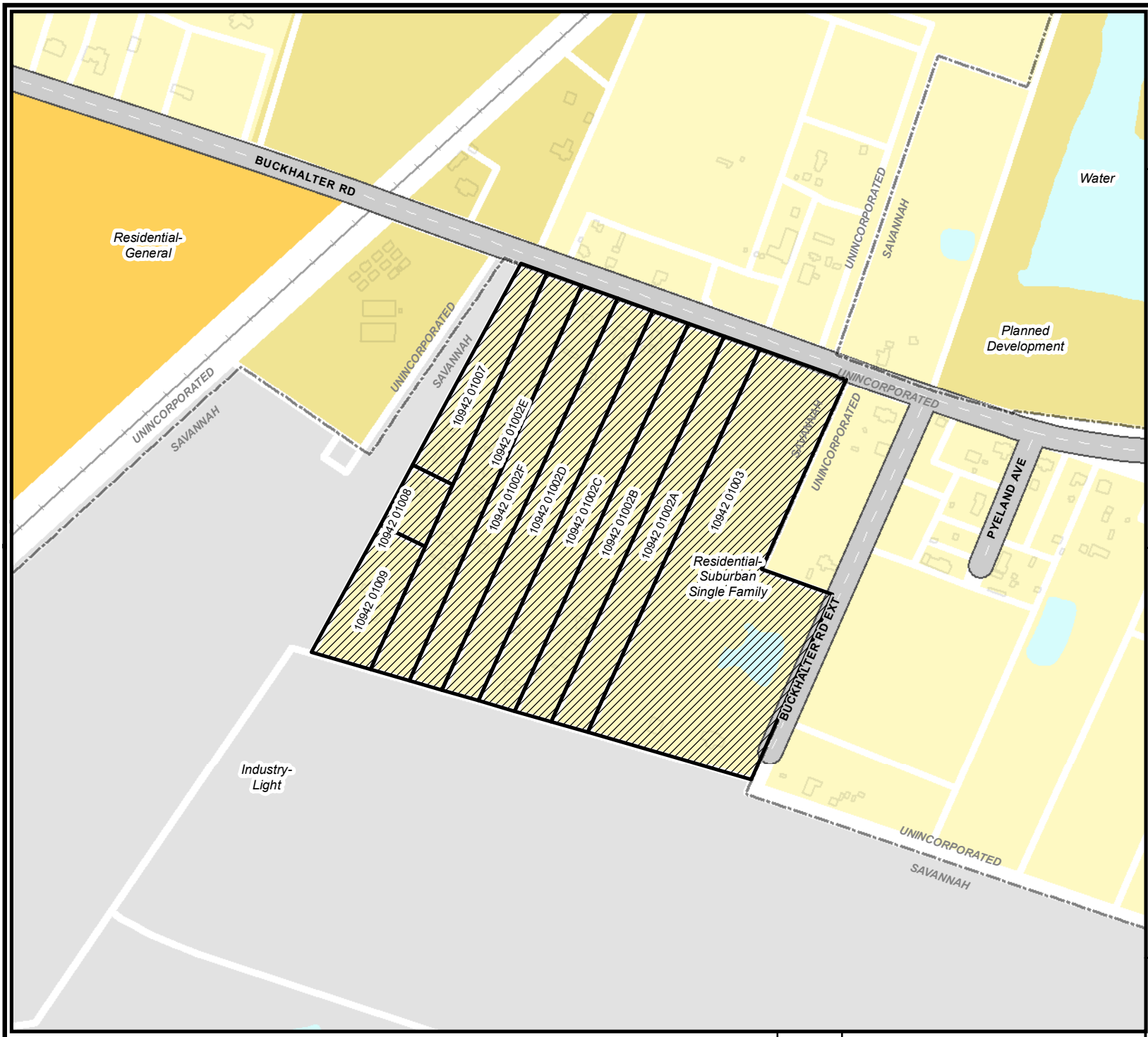
Date: 2/10/2023

CHATHAM COUNTY - SAVANNAH  
**METROPOLITAN PLANNING COMMISSION**  
 110 E. STATE ST. SAVANNAH, GA 31412-8246 PHONE 912-651-1440

# FUTURE LAND USE

File: 23-000304-ZA  
 Address: Buckhalter Rd (Various)  
 Savannah, Ga  
 Aldermanic District: 1 - Lanier\*  
 Commission District: 5 - Milton  
 Neighborhood: See Map  
 Property ID: See Map (Various)

\*Newly Annexed Parcel - Needs  
 Aldermanic District Determination



- Open Water
- Residential- Suburban Single Family
- Residential- General
- Planned Development
- Industry- Light

Date: 2/10/2023



CHATHAM COUNTY - SAVANNAH  
**METROPOLITAN PLANNING COMMISSION**  
 110 E. STATE ST. SAVANNAH, GA 31412-8246 PHONE 912-651-1440

THIS MAP IS A COMPILATION OF INFORMATION FROM VARIOUS SOURCES AND SCALES. IN MOST CASES THE INFORMATION HAS NOT BEEN FIELD VERIFIED. USE THIS MAP FOR GENERAL PLANNING PURPOSES ONLY.



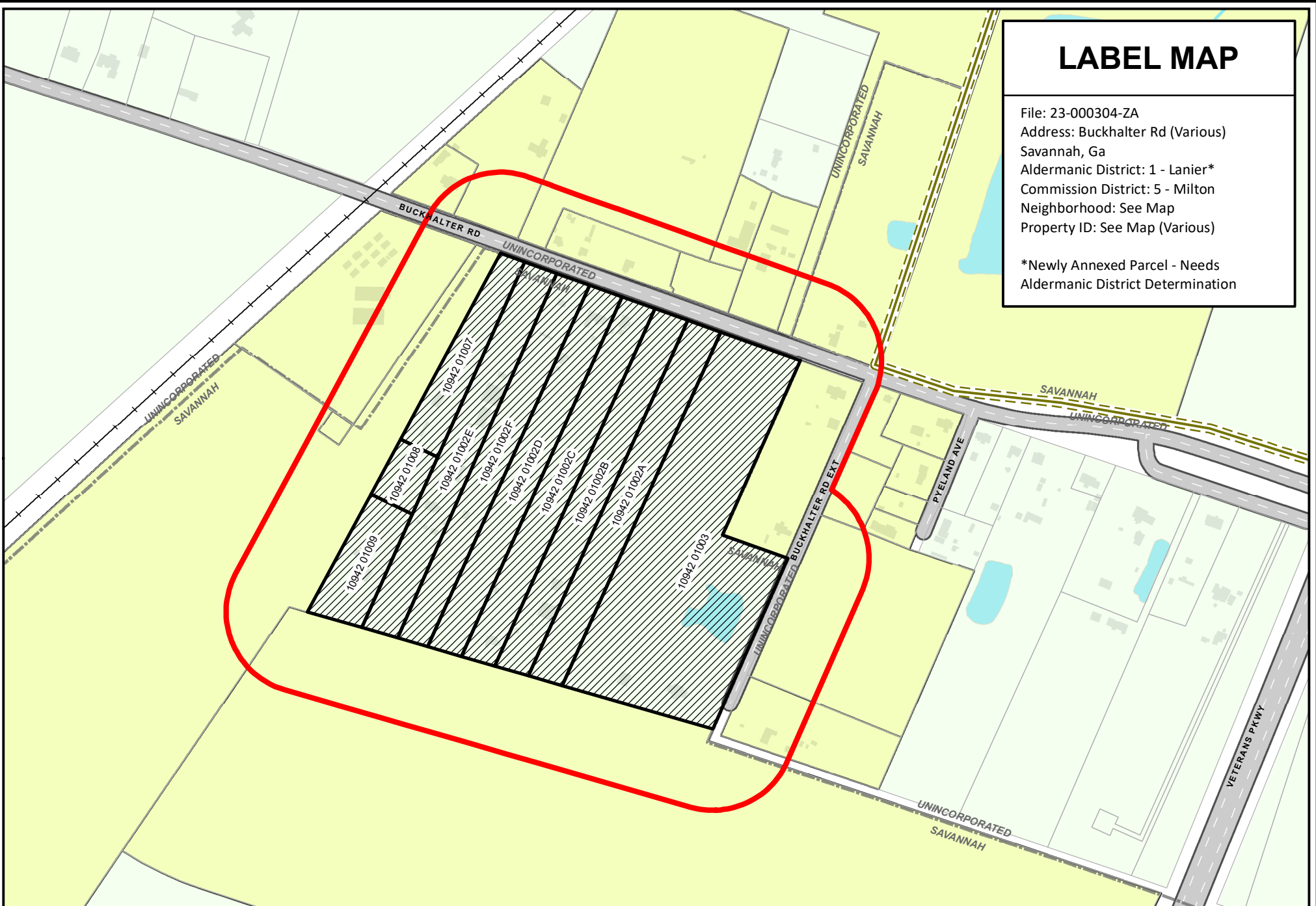
1 inch = 500 feet

D

# LABEL MAP

File: 23-000304-ZA  
Address: Buckhalter Rd (Various)  
Savannah, Ga  
Aldermanic District: 1 - Lanier\*  
Commission District: 5 - Milton  
Neighborhood: See Map  
Property ID: See Map (Various)

\*Newly Annexed Parcel - Needs  
Aldermanic District Determination



THIS MAP IS A COMPILATION OF INFORMATION FROM VARIOUS SOURCES AND SCALES. IN MOST CASES THE INFORMATION HAS NOT BEEN FIELD VERIFIED.  
**USE THIS MAP FOR GENERAL PLANNING PURPOSES ONLY.**



Date: 2/9/2023

1 inch = 500 feet



CHATHAM COUNTY - SAVANNAH  
**METROPOLITAN PLANNING COMMISSION**  
110 E. STATE ST. SAVANNAH, GA 31412-8246 PHONE 912-651-1440

# TAX MAP

File: 23-000304-ZA  
Address: Buckhalter Rd (Various)  
Savannah, Ga  
Aldermanic District: 1 - Lanier\*  
Commission District: 5 - Milton  
Neighborhood: See Map  
Property ID: See Map (Various)

\*Newly Annexed Parcel - Needs  
Aldermanic District Determination



THIS MAP IS A COMPILATION OF INFORMATION FROM VARIOUS SOURCES AND SCALES. IN MOST CASES THE INFORMATION HAS NOT BEEN FIELD VERIFIED. USE THIS MAP FOR GENERAL PLANNING PURPOSES ONLY.



1 inch = 500 feet



Date: 2/10/2023

CHATHAM COUNTY - SAVANNAH  
METROPOLITAN PLANNING COMMISSION  
110 E. STATE ST. SAVANNAH, GA 31412-8246 PHONE 912-651-1440