

AERIAL MAP

File: 23-005400-ZA-FLUM
Address: 505 W. 36th St
Savannah, Ga
Aldermanic District: 1 - Lanier
Commission District: 2 - Rivers
Neighborhood: Cuyler-Brownville/
Metropolitan
Property ID: 20066 48011

20066 48011

THIS MAP IS A COMPILATION OF INFORMATION FROM VARIOUS SOURCES AND SCALES. IN MOST CASES THE INFORMATION HAS NOT BEEN FIELD VERIFIED. USE THIS MAP FOR GENERAL PLANNING PURPOSES ONLY.



1 inch = 100 feet

D

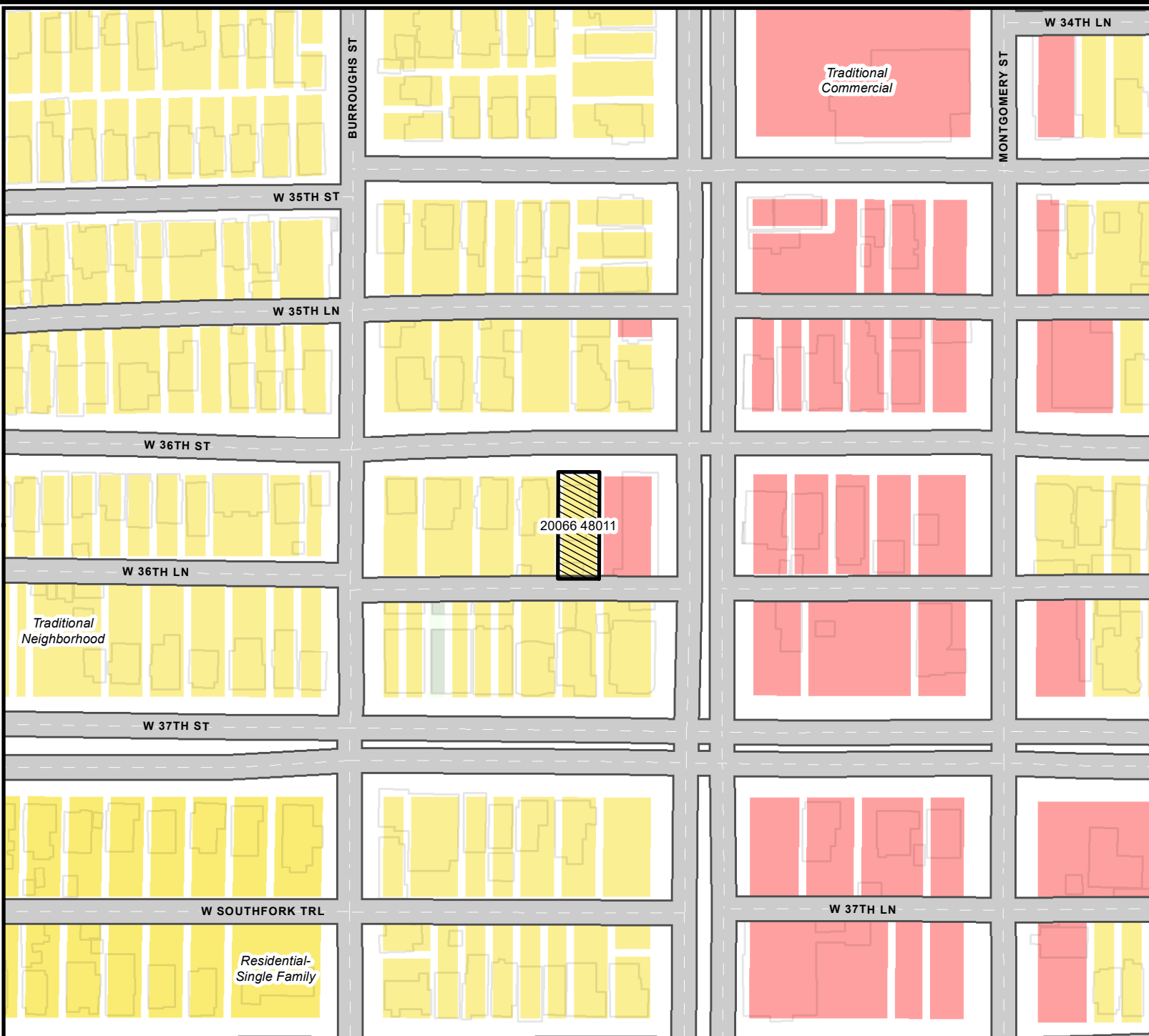


Date: 10/20/2023

CHATHAM COUNTY - SAVANNAH
METROPOLITAN PLANNING COMMISSION
110 E. STATE ST. SAVANNAH, GA 31412-8246 PHONE 912-651-1440

FUTURE LAND USE

File: 23-005400-ZA-FLUM
 Address: 505 W. 36th St
 Savannah, Ga
 Aldermanic District: 1 - Lanier
 Commission District: 2 - Rivers
 Neighborhood: Cuyler-Brownville/
 Metropolitan
 Property ID: 20066 48011



- Traditional Commercial
- Traditional Neighborhood
- Residential- Single Family

Date: 10/20/2023



CHATHAM COUNTY - SAVANNAH
METROPOLITAN PLANNING COMMISSION
 110 E. STATE ST. SAVANNAH, GA 31412-8246 PHONE 912-651-1440

THIS MAP IS A COMPILATION OF INFORMATION FROM VARIOUS SOURCES AND SCALES. IN MOST CASES THE INFORMATION HAS NOT BEEN FIELD VERIFIED. USE THIS MAP FOR GENERAL PLANNING PURPOSES ONLY.



1 inch = 150 feet

D

LABEL MAP

File: 23-005400-ZA-FLUM
Address: 505 W. 36th St
Savannah, Ga
Aldermanic District: 1 - Lanier
Commission District: 2 - Rivers
Neighborhood: Cuyler-Brownville/
Metropolitan
Property ID: 20066 48011

W 35TH ST

W 35TH LN

W 36TH ST

W 36TH LN

W 37TH ST

W SOUTHFORK TRL

West Victory Drive
NEIGHBORHOOD AREA

Cuyler/Brownville
NEIGHBORHOOD AREA

Metropolitan
NEIGHBORHOOD AREA

20066 48011

BURROUGHS ST

MARTIN LUTHER KING JR BLVD

MONTGOMERY ST

JEFFERSON ST

THIS MAP IS A COMPILATION OF INFORMATION FROM VARIOUS SOURCES AND SCALES. IN MOST CASES THE INFORMATION HAS NOT BEEN FIELD VERIFIED.
USE THIS MAP FOR GENERAL PLANNING PURPOSES ONLY.



Date: 10/20/2023

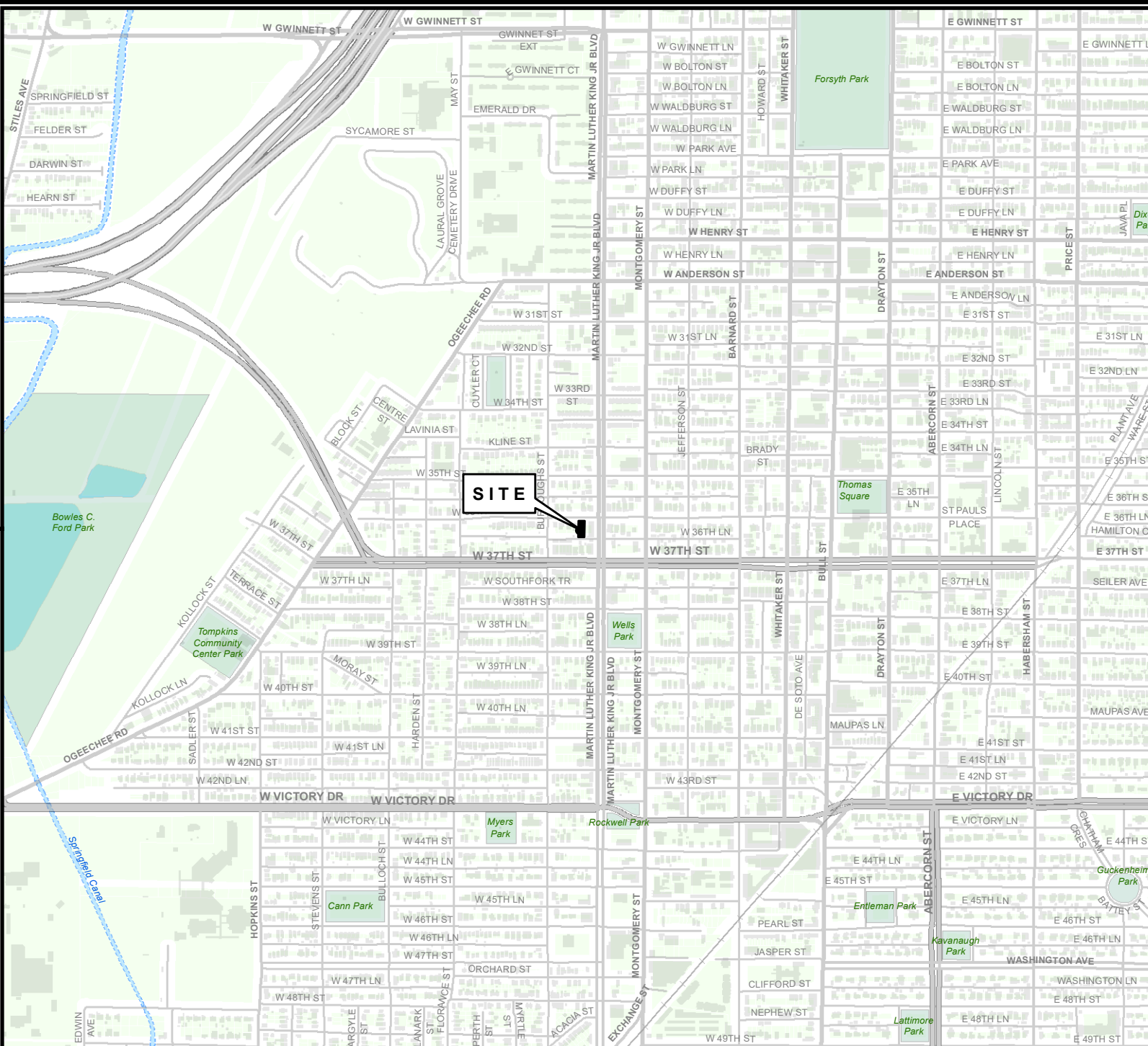
1 inch = 150 feet



CHATHAM COUNTY - SAVANNAH
METROPOLITAN PLANNING COMMISSION
110 E. STATE ST. SAVANNAH, GA 31412-8246 PHONE 912-651-1440

VICINITY MAP

File: 23-005400-ZA-FLUM
 Address: 505 W. 36th St
 Savannah, Ga
 Aldermanic District: 1 - Lanier
 Commission District: 2 - Rivers
 Neighborhood: Cuyler-Brownville/
 Metropolitan
 Property ID: 20066 48011



THIS MAP IS A COMPILATION OF INFORMATION FROM VARIOUS SOURCES AND SCALES. IN MOST CASES THE INFORMATION HAS NOT BEEN FIELD VERIFIED. USE THIS MAP FOR GENERAL PLANNING PURPOSES ONLY.



1 inch = 1,000 feet

D

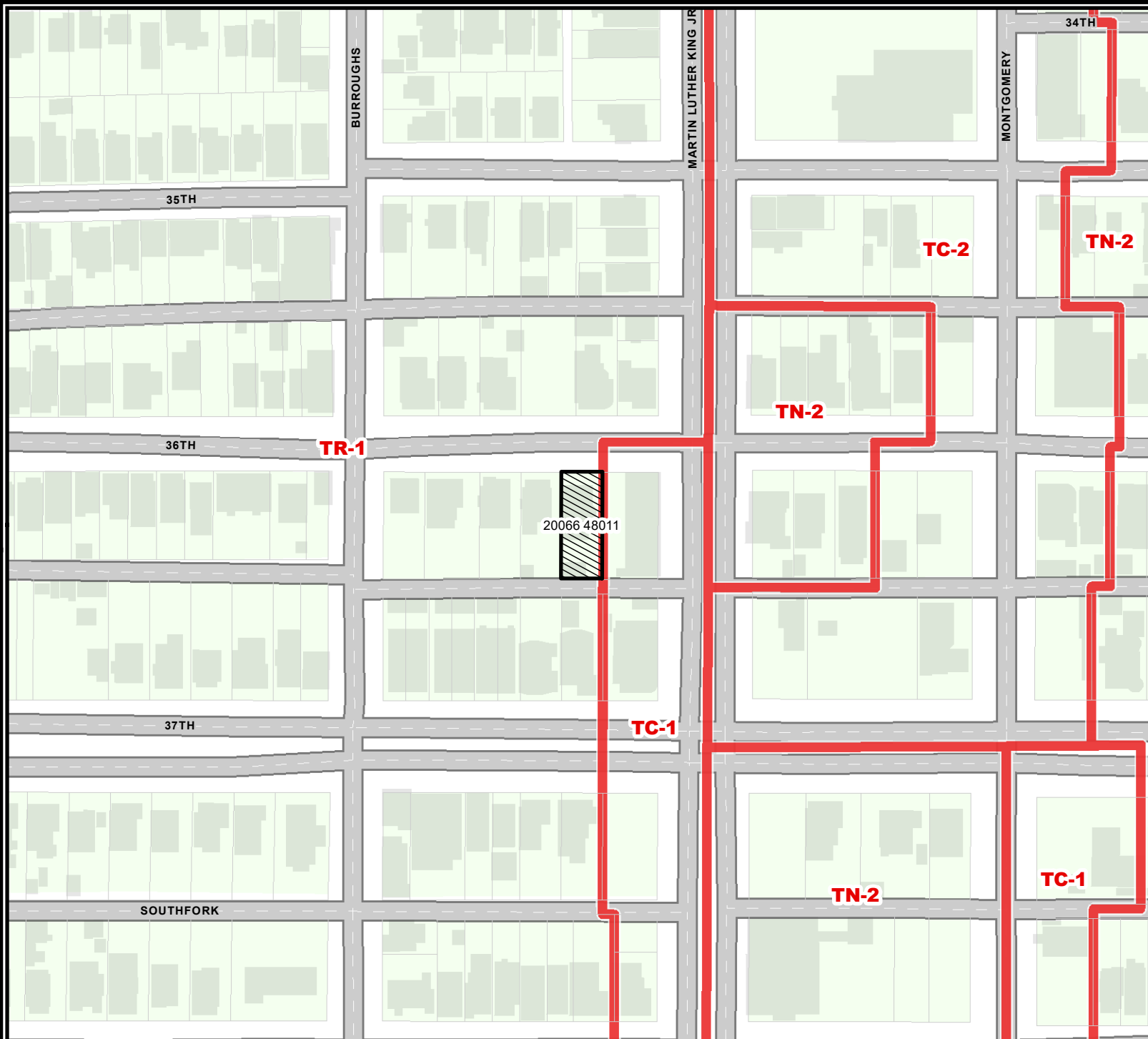


Date: 10/20/2023

CHATHAM COUNTY - SAVANNAH
METROPOLITAN PLANNING COMMISSION
 110 E. STATE ST. SAVANNAH, GA 31412-8246 PHONE 912-651-1440

ZONING MAP

File: 23-005400-ZA-FLUM
Address: 505 W. 36th St
Savannah, Ga
Aldermanic District: 1 - Lanier
Commission District: 2 - Rivers
Neighborhood: Cuyler-Brownville/
Metropolitan
Property ID: 20066 48011



Date: 10/20/2023



CHATHAM COUNTY - SAVANNAH
METROPOLITAN PLANNING COMMISSION
110 E. STATE ST. SAVANNAH, GA 31412-8246 PHONE 912-651-1440

THIS MAP IS A COMPILATION OF INFORMATION FROM VARIOUS SOURCES AND SCALES. IN MOST CASES THE INFORMATION HAS NOT BEEN FIELD VERIFIED. USE THIS MAP FOR GENERAL PLANNING PURPOSES ONLY.



1 inch = 150 feet

D