

Vicinity Map

Subject Property:

5 West Gateway Blvd (PIN 11034 01031)
0 Fort Argyle Rd (PIN 11034 01035).

Existing Zoning Districts:


P-B-C (Planned Community Business)
County

Proposed Zoning Districts:

B-C(Community Business) City

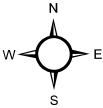
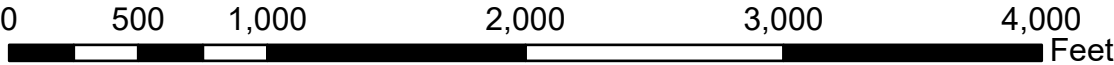
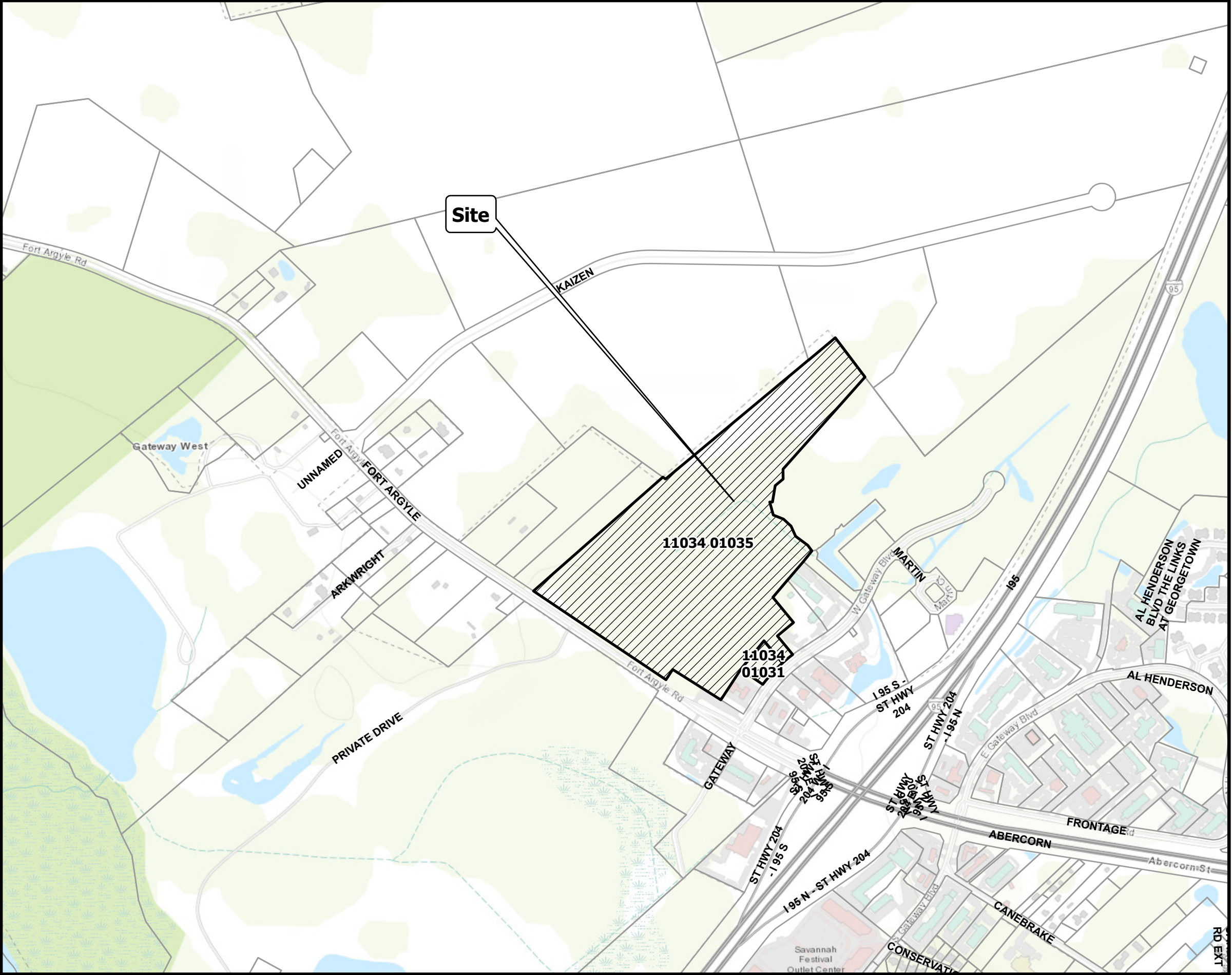
Commissioner District: District 6

SAVANNAH
Development Services Department



Map Design: N. Fatema 1/27/2025

The information on the map is intended to be used for reference ONLY.
While this map is believed to be correct based on available data, no guarantee may
be made as to its absolute accuracy.



Aerial Map

Subject Property:

5 West Gateway Blvd (PIN 11034 01031)
0 Fort Argyle Rd (PIN 11034 01035).

Existing Zoning Districts:


P-B-C Planned Community Business
(County)

Proposed Zoning Districts:

B-C (Community Business)-City

Commissioner District: District 6

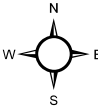
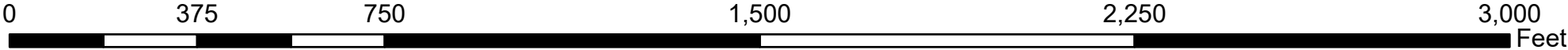
SAVANNAH
Development Services Department



Map Design: N.Fatema| 1/27/2025

The information on the map is intended to be used for reference ONLY.
While this map is believed to be correct based on available data, no guarantee may
be made as to its absolute accuracy.

KAIZEL
PKWY



MUNICIPALITY

Subject Property:

5 West Gateway Blvd (PIN 11034 01031)
0 Fort Argyle Rd (PIN 11034 01035).

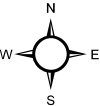
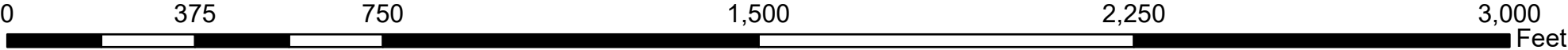
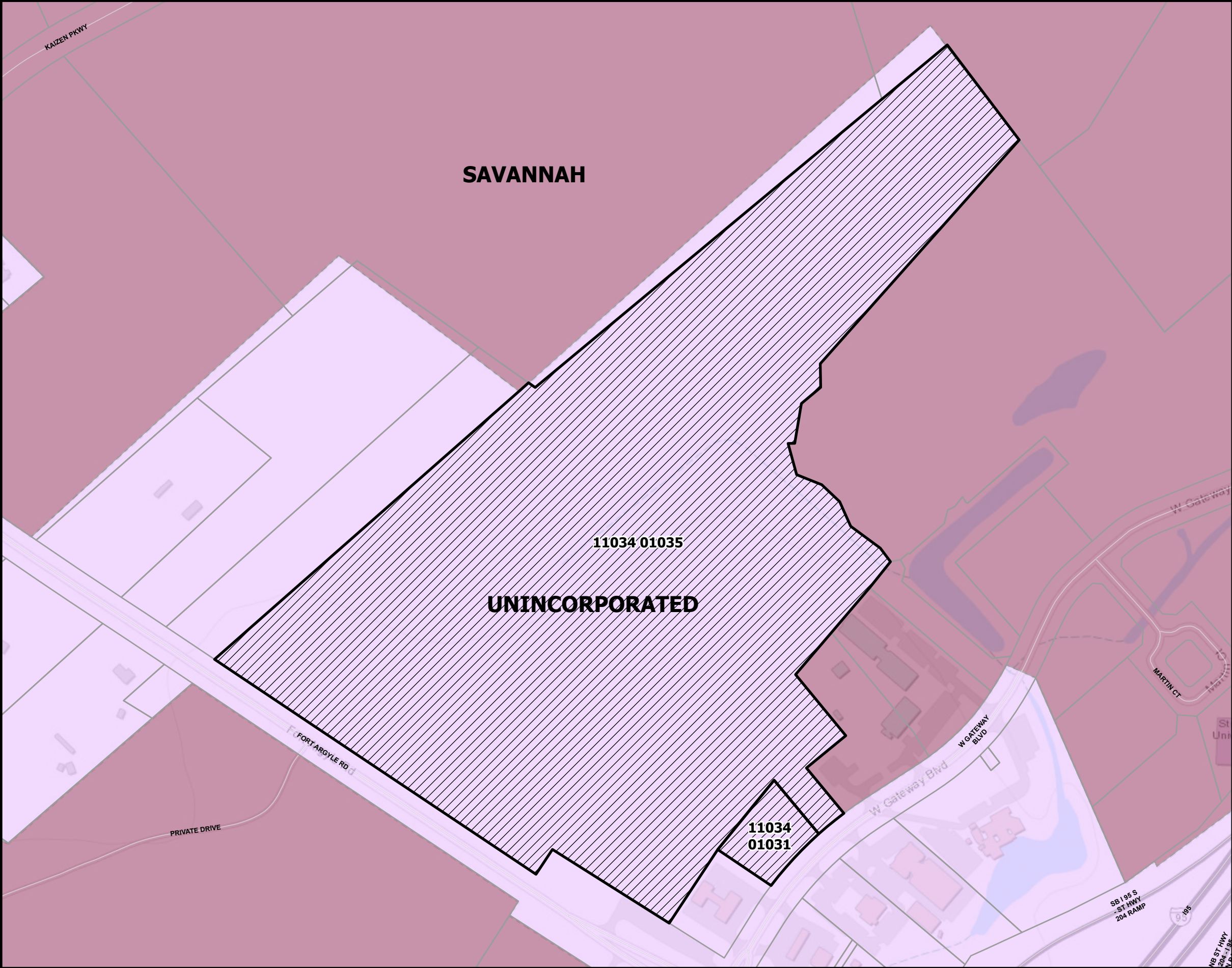
Existing Zoning Districts:

P-B-C (Planned Community
Business) County

Proposed Zoning Districts:

B-C (Community Business) City

Commissioner District: District 6



FUTURE LANDUSE

Subject Property:

5 West Gateway Blvd (PIN 11034 01031)
0 Fort Argyle Rd (PIN 11034 01035).

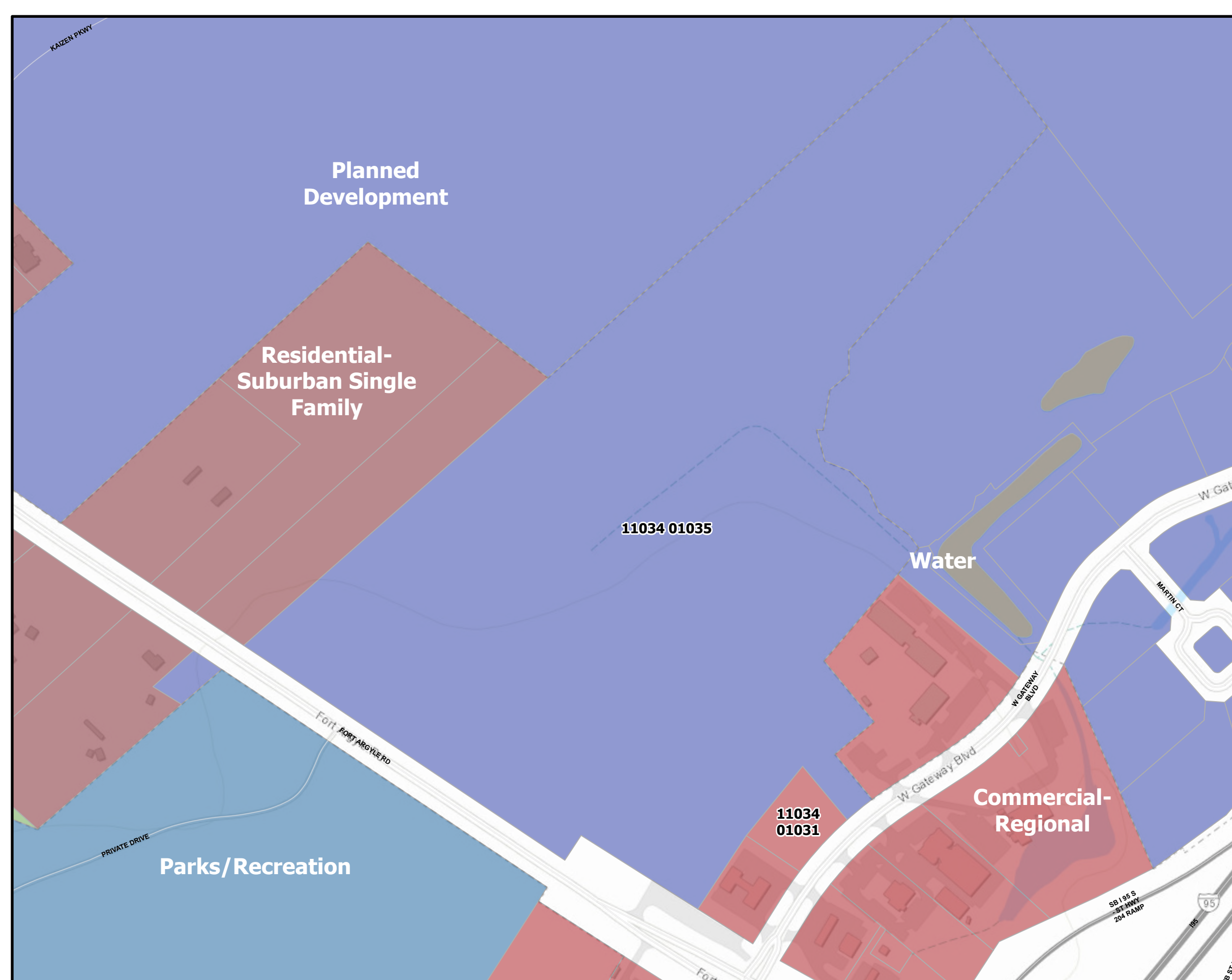
Future Land Use Map:

Planned Development & Commercial

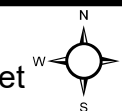
Regional **Proposed Zoning Districts:**

B-C (Community Business) City


Commissioner District: District 6



0 425 850 1,700 2,550 3,400 Feet



SAVANNAH
Development Services Department



Map Design: N.Fatema| 1/27/2025

The information on the map is intended to be used for reference ONLY.
While this map is believed to be correct based on available data, no guarantee may
be made as to its absolute accuracy.

ZONING MAP



Subject Property:
5 West Gateway Blvd (PIN 11034 01031)
0 Fort Argyle Rd (PIN 11034 01035).

Existing Zoning Districts:


P-B-C (Planned Community Business)
County
Proposed Zoning Districts:

B-C (Community Business) City

Commissioner District: District 6

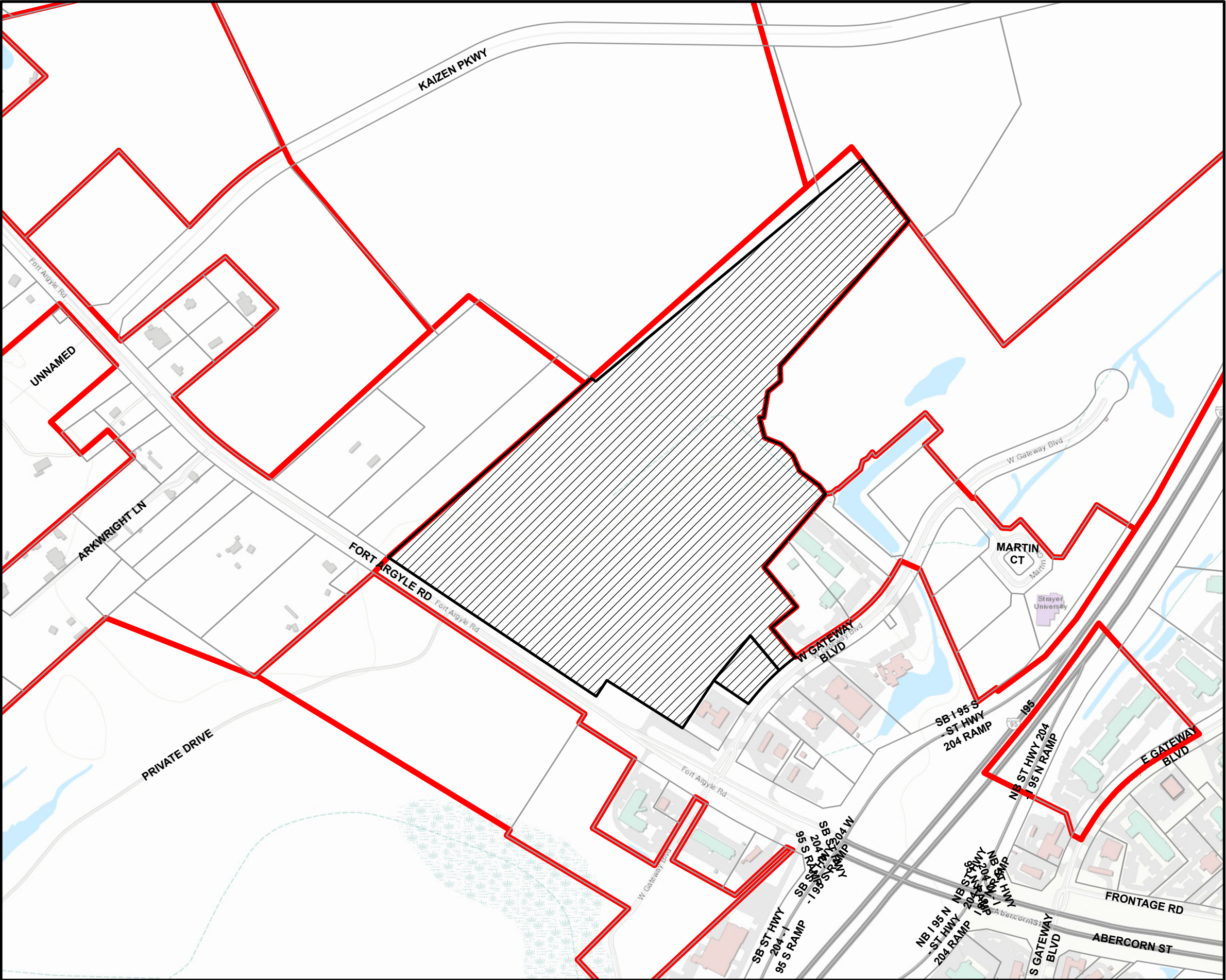
 Parcel Requesting
Zoning
 Zoning

SAVANNAH
Development Services Department

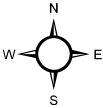


Map Design: N.Fatema| 1/27/2025

The information on the map is intended to be used for reference ONLY.
While this map is believed to be correct based on available data, no guarantee may
be made as to its absolute accuracy.



0 500 1,000 2,000 3,000 4,000 Feet





TAX MAP

Subject Property:

5 West Gateway Blvd (PIN 11034 01031)
0 Fort Argyle Rd (PIN 11034 01035).


Existing Zoning Districts:

P-B-C (Planned Community Business)
County


Proposed Zoning Districts:

B-C (Community Business) City

Commissioner District: District 6

 Parcel Requesting
Zoning

SAVANNAH
Development Services Department



Map Design: N.Fatema| 1/27/2025

The information on the map is intended to be used for reference ONLY.
While this map is believed to be correct based on available data, no guarantee may
be made as to its absolute accuracy.

