

Aerial Map

File No.:

24-002002-ZA

Subject Property:

4 ACL BLVD (PIN 10747 05004)

Existing Zoning Districts:

R-1 (Residential One Family)

Proposed Zoning Districts:


R-1-CO (Residential One Family-County)

Neighborhood

N/A

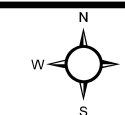
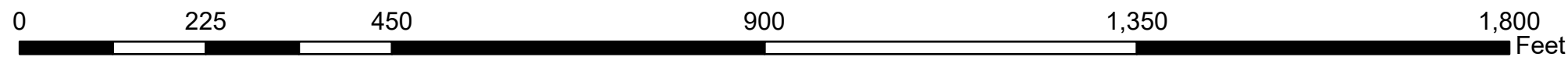
 Parcel Requesting Rezoning

SAVANNAH
Development Services Department



Map Design: N.Fatema| 4/12/24

The information on the map is intended to be used for reference ONLY.
While this map is believed to be correct based on available data, no guarantee may be made as to its absolute accuracy.



MUNICIPALITY

File No.:

24-002002-ZA

Subject Property:

4 ACL BLVD (PIN 10747 05004)

Existing Zoning Districts:

R-1 (Residential One Family)

Proposed Zoning Districts:

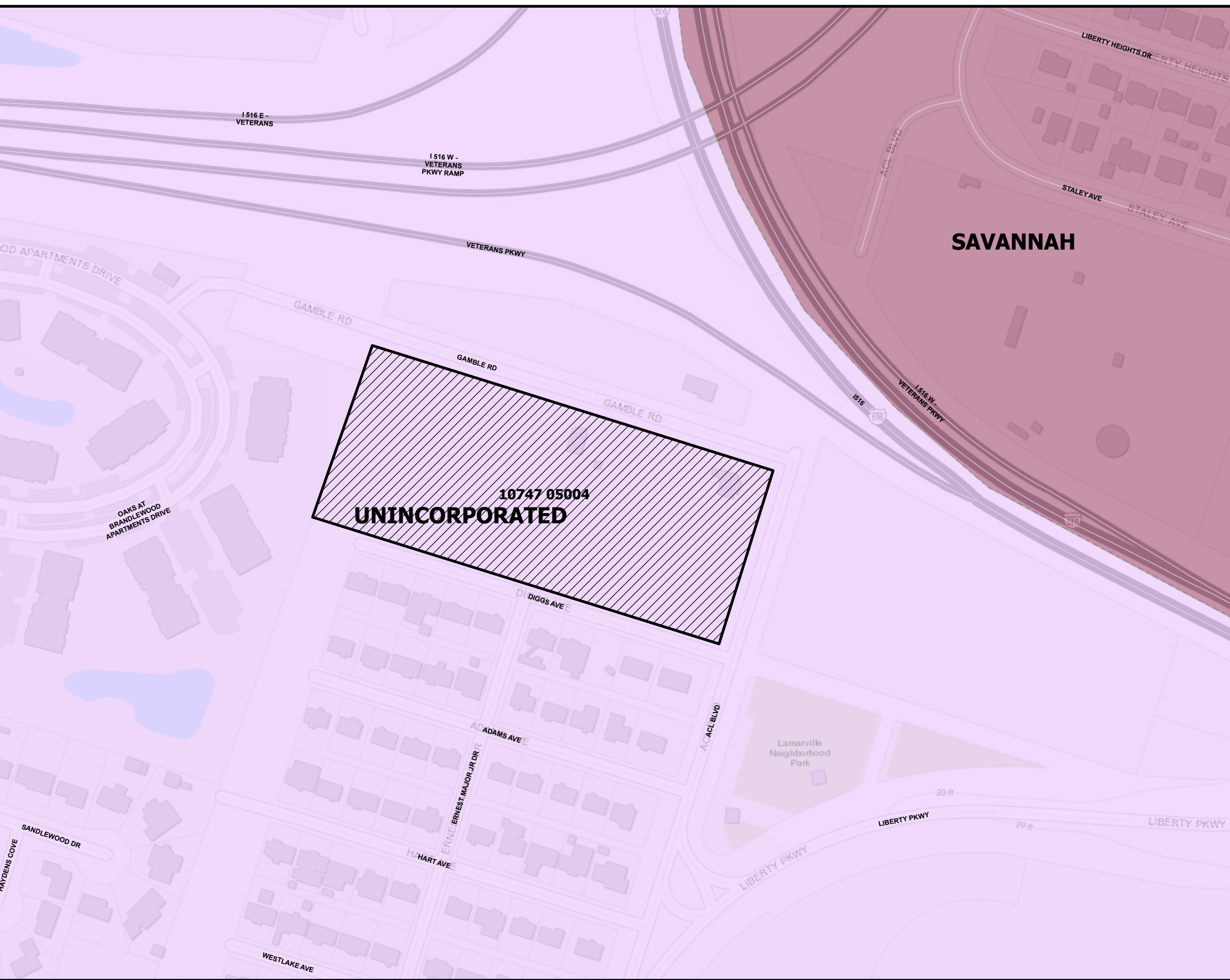
R-1-CO (Residential One Family-County)

Neighborhood

N/A

SAVANNAH

UNINCORPORATED
10747 05004



FUTURE LANDUSE

File No.:

24-002002-ZA

Subject Property:

4 ACL BLVD (PIN 10747 05004)

Existing Zoning Districts:


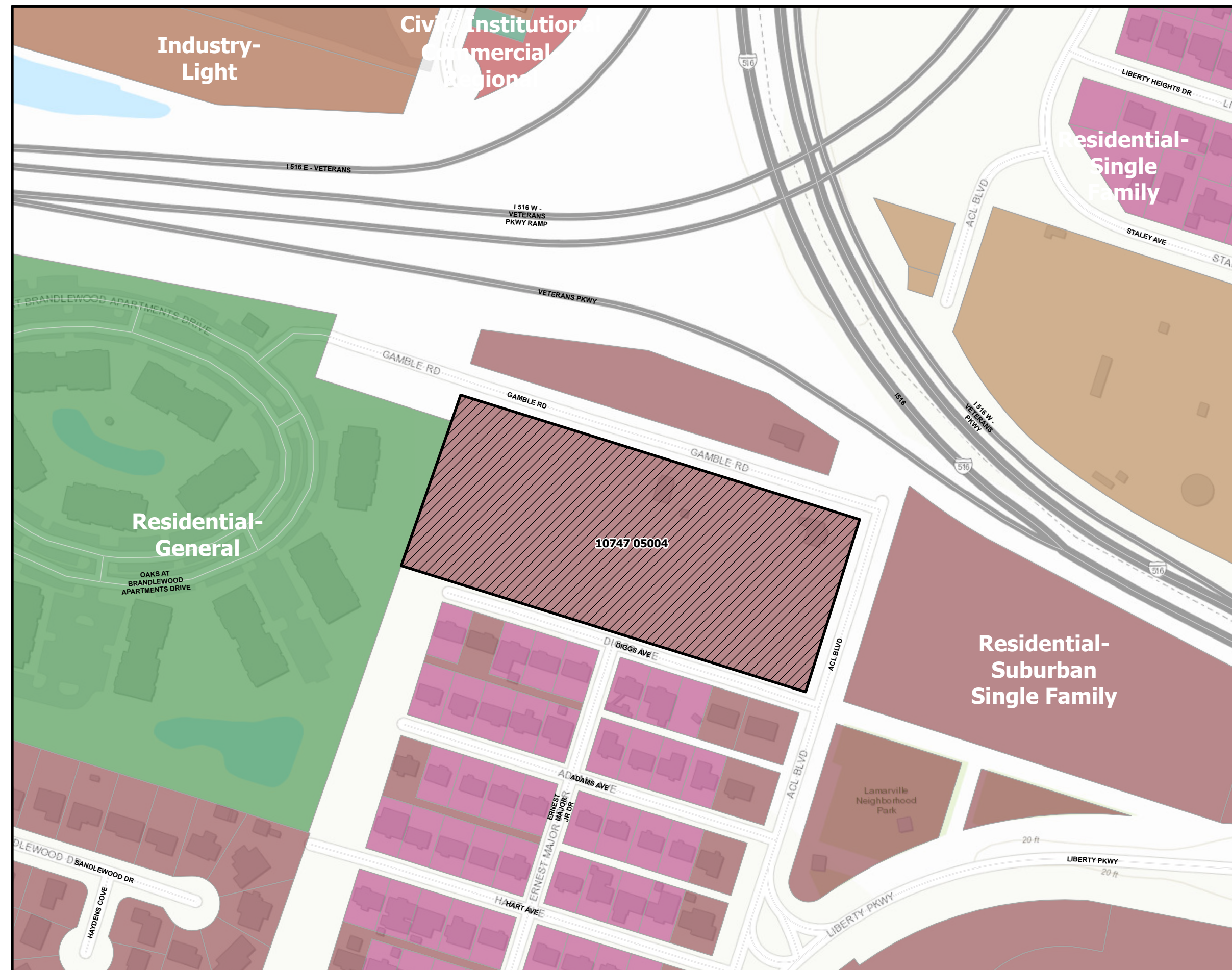
R-1 (Residential One Family)

Proposed Zoning Districts:

R-1-CO (Residential One Family-County)

Neighborhood

N/A



ZONING MAP

File No.:

24-002002-ZA

Subject Property:

4 ACL BLVD (PIN 10747 05004)

Existing Zoning Districts:

R-1 (Residential One Family)

Proposed Zoning Districts:

R-1-CO (Residential One Family-County)


Neighborhood

N/A

 Zoning

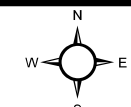
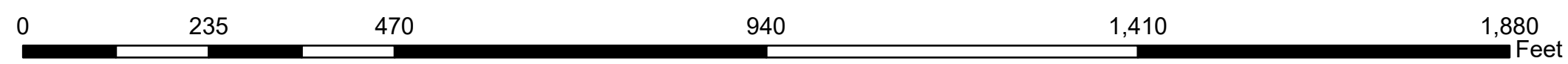
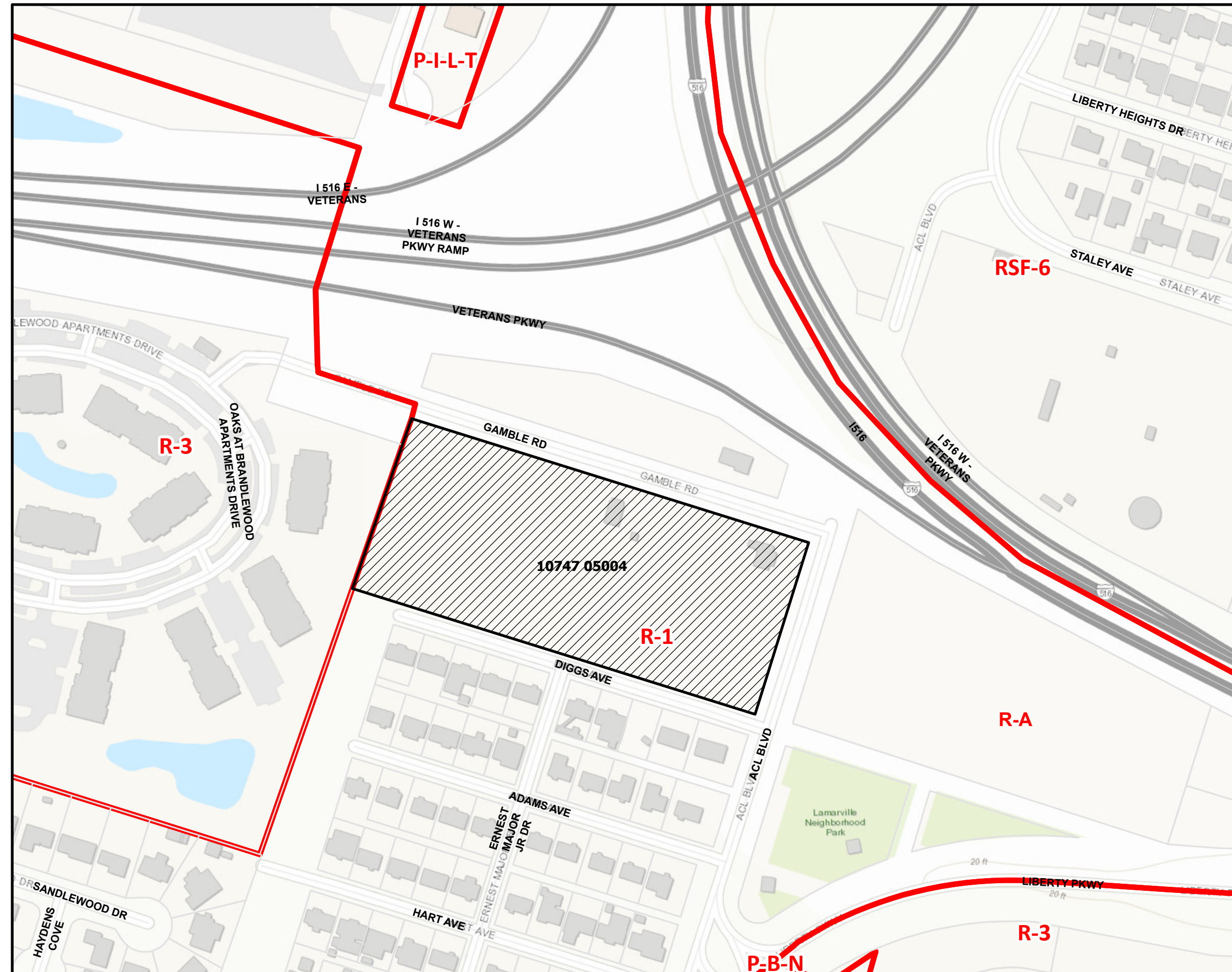
 Parcel Requesting Rezoning

SAVANNAH
Development Services Department



Map Design: N.Fatema | 4/12/24

The information on the map is intended to be used for reference ONLY. While this map is believed to be correct based on available data, no guarantee may be made as to its absolute accuracy.



TAX MAP

File No.:

24-002002-ZA

Subject Property:

4 ACL BLVD (PIN 10747 05004)

Existing Zoning Districts:

R-1 (Residential One Family)

Proposed Zoning Districts:


R-1-CO (Residential One Family-County)

Neighborhood

N/A

 Parcel Requesting Rezoning

SAVANNAH
Development Services Department



Map Design: N.Fatema| 4/12/24

The information on the map is intended to be used for reference ONLY.
While this map is believed to be correct based on available data, no guarantee may be made as to its absolute accuracy.

