

# AERIAL MAP

File: 25-005686-ZA  
Address: 1722 Habersham St.  
Savannah, Ga  
Aldermanic District: 2 - Leggett  
Commission District: 2 - Hodge  
Neighborhood: See Map  
Property ID: 20064 09015

## NOTES:

See original petition file for more details regarding specific petition property boundary delineations

\* Newly annexed parcels may need Aldermanic & County Commission District determination

Date: 11/26/2025



CHATHAM COUNTY - SAVANNAH  
**METROPOLITAN PLANNING COMMISSION**  
110 E. STATE ST. SAVANNAH, GA 31412-8246 PHONE 912-651-1440



THIS MAP IS A COMPILATION OF INFORMATION FROM VARIOUS SOURCES AND SCALES. IN MOST CASES THE INFORMATION HAS NOT BEEN FIELD VERIFIED. USE THIS MAP FOR GENERAL PLANNING PURPOSES ONLY.



1 inch = 100 feet

D

# FUTURE LAND USE

File: 25-005686-ZA  
Address: 1722 Habersham St.  
Savannah, Ga  
Aldermanic District: 2 - Leggett  
Commission District: 2 - Hodge  
Neighborhood: See Map  
Property ID: 20064 09015

## NOTES:

See original petition file for more details regarding specific petition property boundary delineations

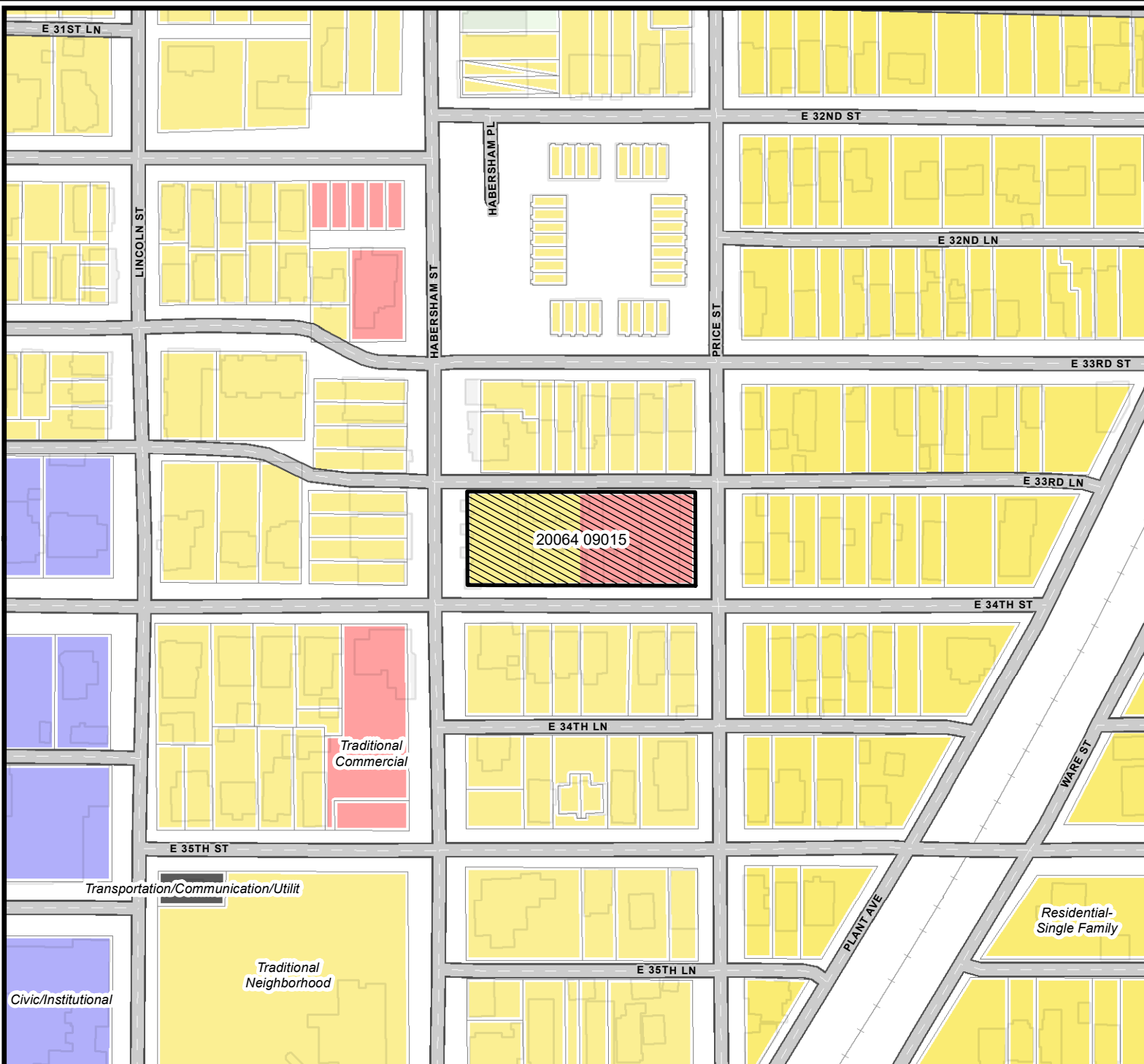
\* Newly annexed parcels may need Aldermanic & County Commission District determination

- Traditional Commercial
- Traditional Neighborhood
- Residential- Single Family
- Civic/Institutional
- Transportation/Communication/Utilit

Date: 11/26/2025



CHATHAM COUNTY - SAVANNAH  
**METROPOLITAN PLANNING COMMISSION**  
110 E. STATE ST. SAVANNAH, GA 31412-8246 PHONE 912-651-1440



THIS MAP IS A COMPILATION OF INFORMATION FROM VARIOUS SOURCES AND SCALES. IN MOST CASES THE INFORMATION HAS NOT BEEN FIELD VERIFIED. USE THIS MAP FOR GENERAL PLANNING PURPOSES ONLY.



1 inch = 150 feet

D



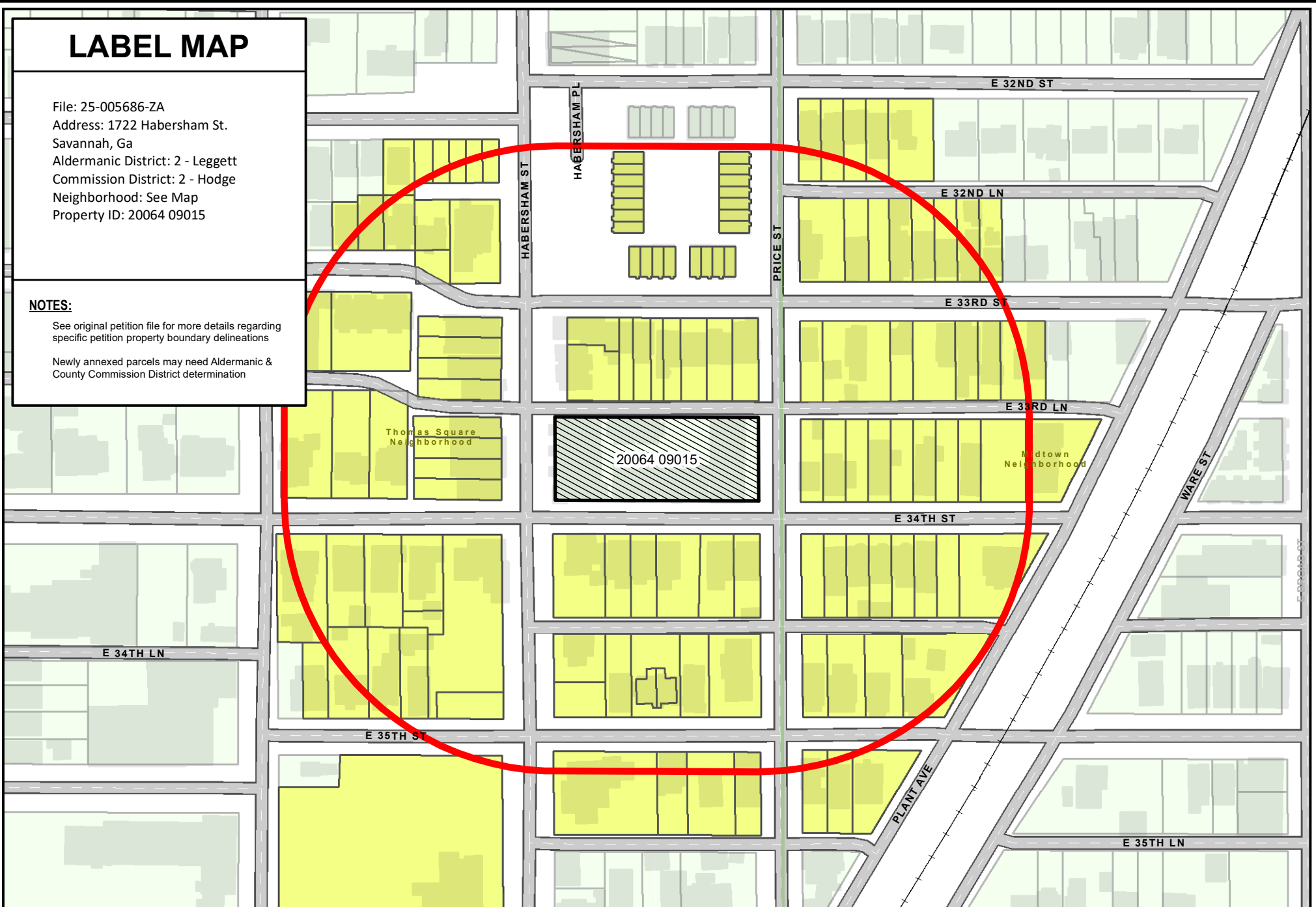
# LABEL MAP

File: 25-005686-ZA  
Address: 1722 Habersham St.  
Savannah, Ga  
Aldermanic District: 2 - Leggett  
Commission District: 2 - Hodge  
Neighborhood: See Map  
Property ID: 20064 09015

## NOTES:

See original petition file for more details regarding specific petition property boundary delineations

Newly annexed parcels may need Aldermanic & County Commission District determination



THIS MAP IS A COMPILATION OF INFORMATION FROM VARIOUS SOURCES AND SCALES. IN MOST CASES THE INFORMATION HAS NOT BEEN FIELD VERIFIED.  
**USE THIS MAP FOR GENERAL PLANNING PURPOSES ONLY.**



Date: 11/26/2025

1 inch = 150 feet



CHATHAM COUNTY - SAVANNAH  
**METROPOLITAN PLANNING COMMISSION**  
110 E. STATE ST. SAVANNAH, GA 31412-8246 PHONE 912-651-1440



# VICINITY MAP

File: 25-005686-ZA  
 Address: 1722 Habersham St.  
 Savannah, Ga  
 Aldermanic District: 2 - Leggett  
 Commission District: 2 - Hodge  
 Neighborhood: See Map  
 Property ID: 20064 09015

## NOTES:

See original petition file for more details regarding specific petition property boundary delineations

\* Newly annexed parcels may need Aldermanic & County Commission District determination

Date: 11/26/2025



CHATHAM COUNTY - SAVANNAH  
**METROPOLITAN PLANNING COMMISSION**  
 110 E. STATE ST. SAVANNAH, GA 31412-8246 PHONE 912-651-1440

THIS MAP IS A COMPILATION OF INFORMATION FROM VARIOUS SOURCES AND SCALES. IN MOST CASES THE INFORMATION HAS NOT BEEN FIELD VERIFIED. USE THIS MAP FOR GENERAL PLANNING PURPOSES ONLY.



1 inch = 700 feet

D

# ZONING MAP

WITH TAX PARCELS

File: 25-005686-ZA  
Address: 1722 Habersham St.  
Savannah, Ga  
Aldermanic District: 2 - Leggett  
Commission District: 2 - Hodge  
Neighborhood: See Map  
Property ID: 20064 09015

## NOTES:

See original petition file for more details regarding specific petition property boundary delineations

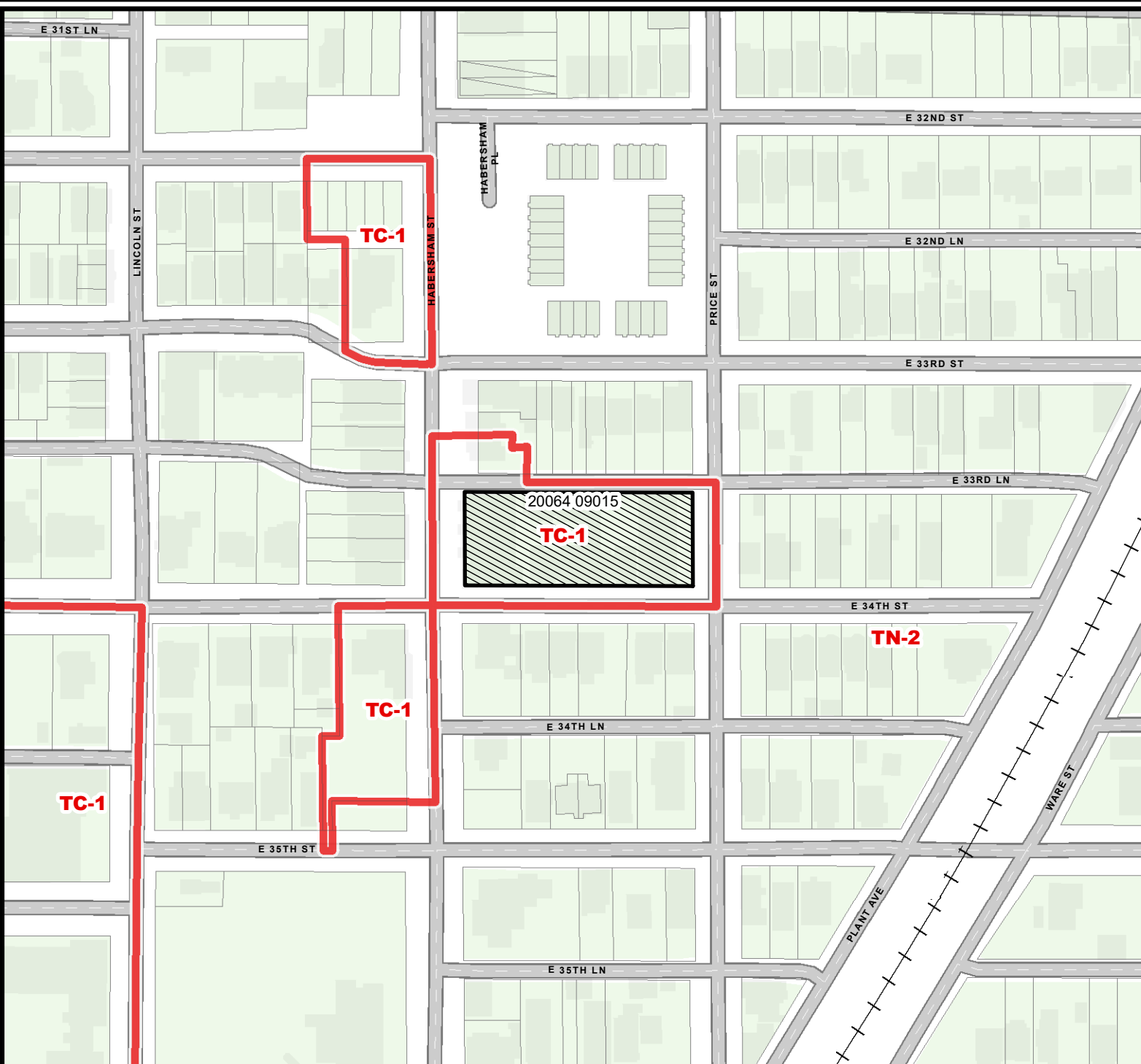
\* Newly annexed parcels may need Aldermanic & County Commission District determination



Date: 11/26/2025



CHATHAM COUNTY - SAVANNAH  
**METROPOLITAN PLANNING COMMISSION**  
110 E. STATE ST. SAVANNAH, GA 31412-8246 PHONE 912-651-1440



THIS MAP IS A COMPILATION OF INFORMATION FROM VARIOUS SOURCES AND SCALES. IN MOST CASES THE INFORMATION HAS NOT BEEN FIELD VERIFIED. USE THIS MAP FOR GENERAL PLANNING PURPOSES ONLY.



1 inch = 150 feet

D