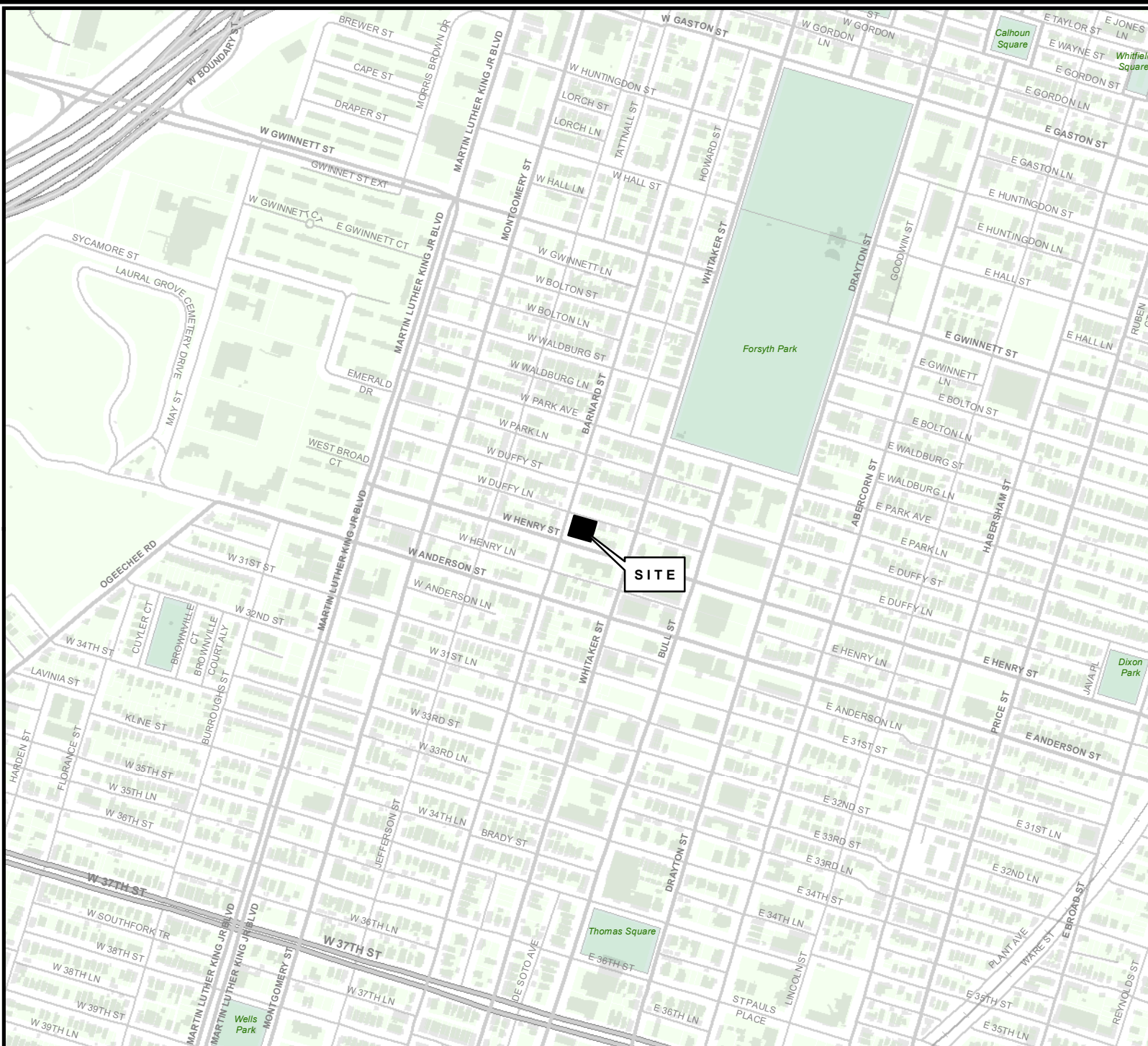


VICINITY MAP

File: 23-002961-ZA
 Address: 1220 Barnard St
 Savannah, Ga
 Aldermanic District: 2 - Leggett
 Commission District: 2 - Rivers
 Neighborhood: See Map
 Property ID: See Map



THIS MAP IS A COMPILATION OF INFORMATION FROM VARIOUS SOURCES AND SCALES. IN MOST CASES THE INFORMATION HAS NOT BEEN FIELD VERIFIED. USE THIS MAP FOR GENERAL PLANNING PURPOSES ONLY.



1 inch = 700 feet

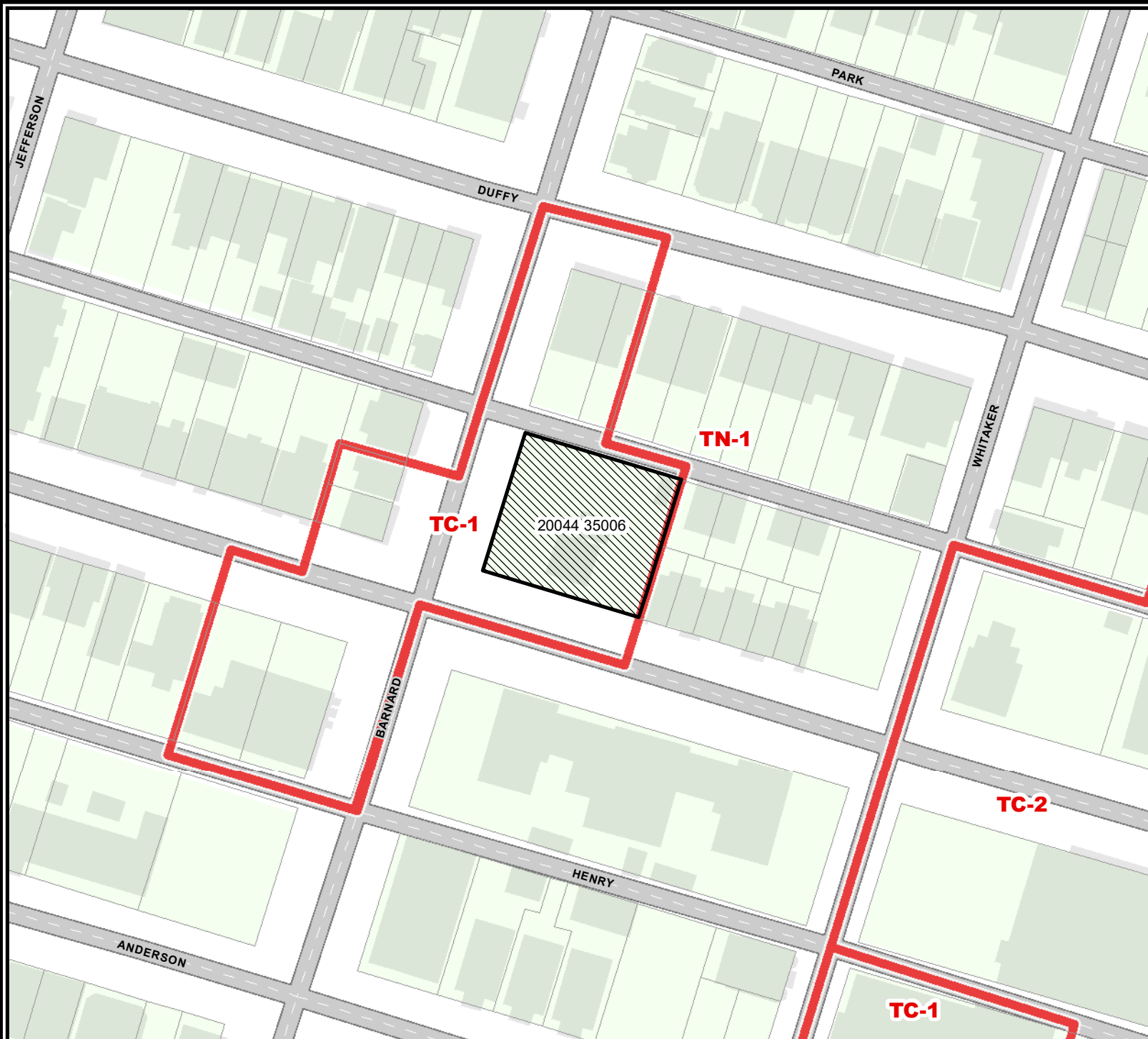


Date: 6/21/2023

CHATHAM COUNTY - SAVANNAH
METROPOLITAN PLANNING COMMISSION
 110 E. STATE ST. SAVANNAH, GA 31412-8246 PHONE 912-651-1440

ZONING MAP

File: 23-002961-ZA
Address: 1220 Barnard St
Savannah, Ga
Aldermanic District: 2 - Leggett
Commission District: 2 - Rivers
Neighborhood: See Map
Property ID: See Map



 ZONING

Date: 6/21/2023



CHATHAM COUNTY - SAVANNAH
METROPOLITAN PLANNING COMMISSION
110 E. STATE ST. SAVANNAH, GA 31412-8246 PHONE 912-651-1440

THIS MAP IS A COMPILATION OF INFORMATION FROM VARIOUS SOURCES AND SCALES. IN MOST CASES THE INFORMATION HAS NOT BEEN FIELD VERIFIED. USE THIS MAP FOR GENERAL PLANNING PURPOSES ONLY.

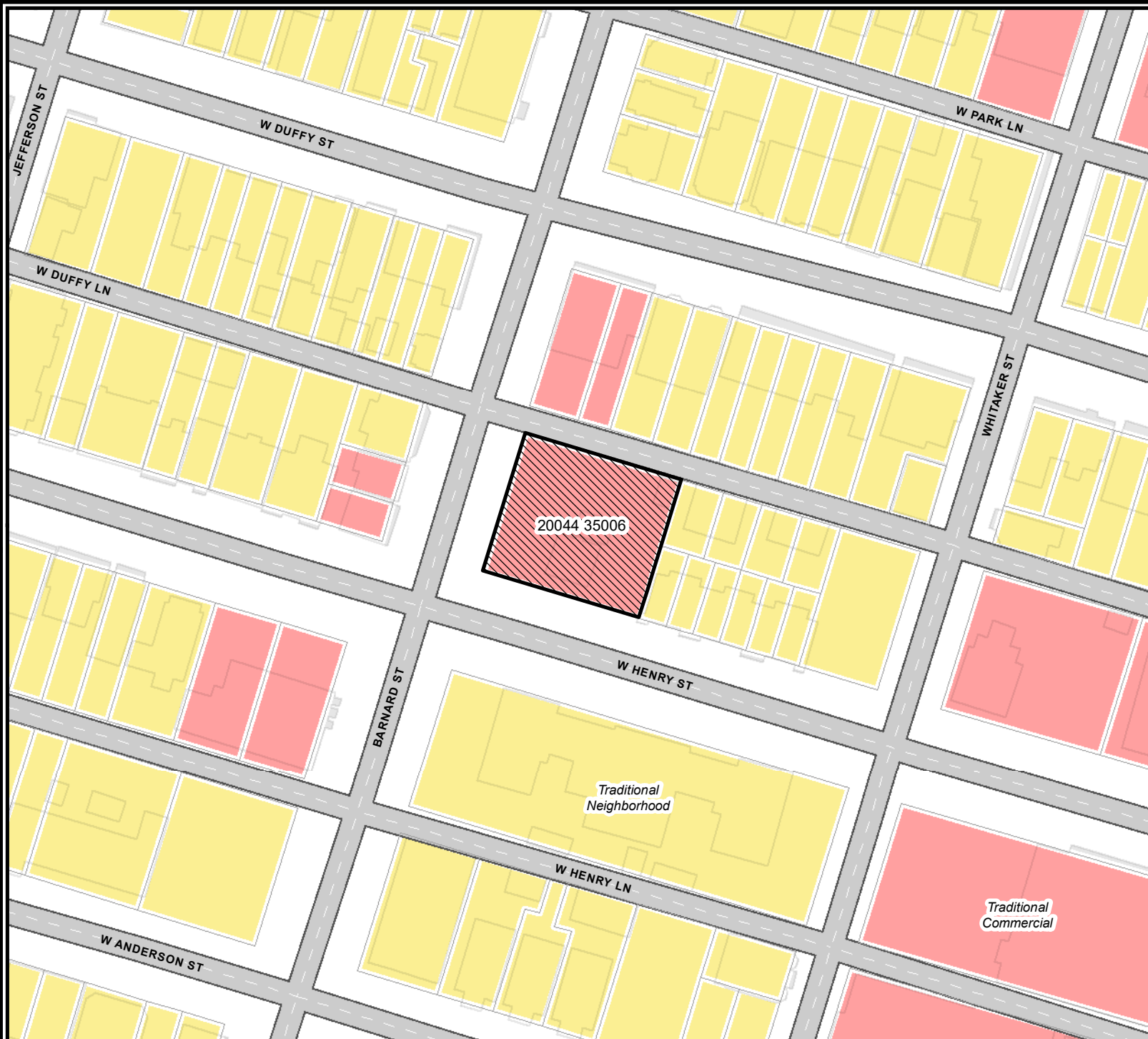


1 inch = 100 feet

D

FUTURE LAND USE

File: 23-002961-ZA
Address: 1220 Barnard St
Savannah, Ga
Aldermanic District: 2 - Leggett
Commission District: 2 - Rivers
Neighborhood: See Map
Property ID: See Map



Traditional Commercial
Traditional Neighborhood

Date: 6/21/2023



CHATHAM COUNTY - SAVANNAH
METROPOLITAN PLANNING COMMISSION
110 E. STATE ST. SAVANNAH, GA 31412-8246 PHONE 912-651-1440

THIS MAP IS A COMPILATION OF INFORMATION FROM VARIOUS SOURCES AND SCALES. IN MOST CASES THE INFORMATION HAS NOT BEEN FIELD VERIFIED. USE THIS MAP FOR GENERAL PLANNING PURPOSES ONLY.



1 inch = 100 feet

D

LABEL MAP

File: 23-002961-ZA
Address: 1220 Barnard St
Savannah, Ga
Aldermanic District: 2 - Leggett
Commission District: 2 - Rivers
Neighborhood: See Map
Property ID: See Map

West Victorian
District
NEIGHBORHOOD AREA

20044 35006

Metropolitan
NEIGHBORHOOD
AREA

East Victorian
District
NEIGHBORHOOD AREA

THIS MAP IS A COMPILATION OF INFORMATION FROM VARIOUS SOURCES AND SCALES. IN MOST CASES THE INFORMATION HAS NOT BEEN FIELD VERIFIED.
USE THIS MAP FOR GENERAL PLANNING PURPOSES ONLY.



1 inch = 150 feet



CHATHAM COUNTY - SAVANNAH
METROPOLITAN PLANNING COMMISSION
110 E. STATE ST. SAVANNAH, GA 31412-8246 PHONE 912-651-1440