



FUTURE LAND USE

File: 24-003234-ZA (Zoning)
File: 24-003235-ZA (FLUM)
Address: 29 E. 67th St
Savannah, Ga
Aldermanic District: 4 - Palumbo
Commission District: 1 - Stone
Neighborhood: See Map
Property ID: 20112 06006

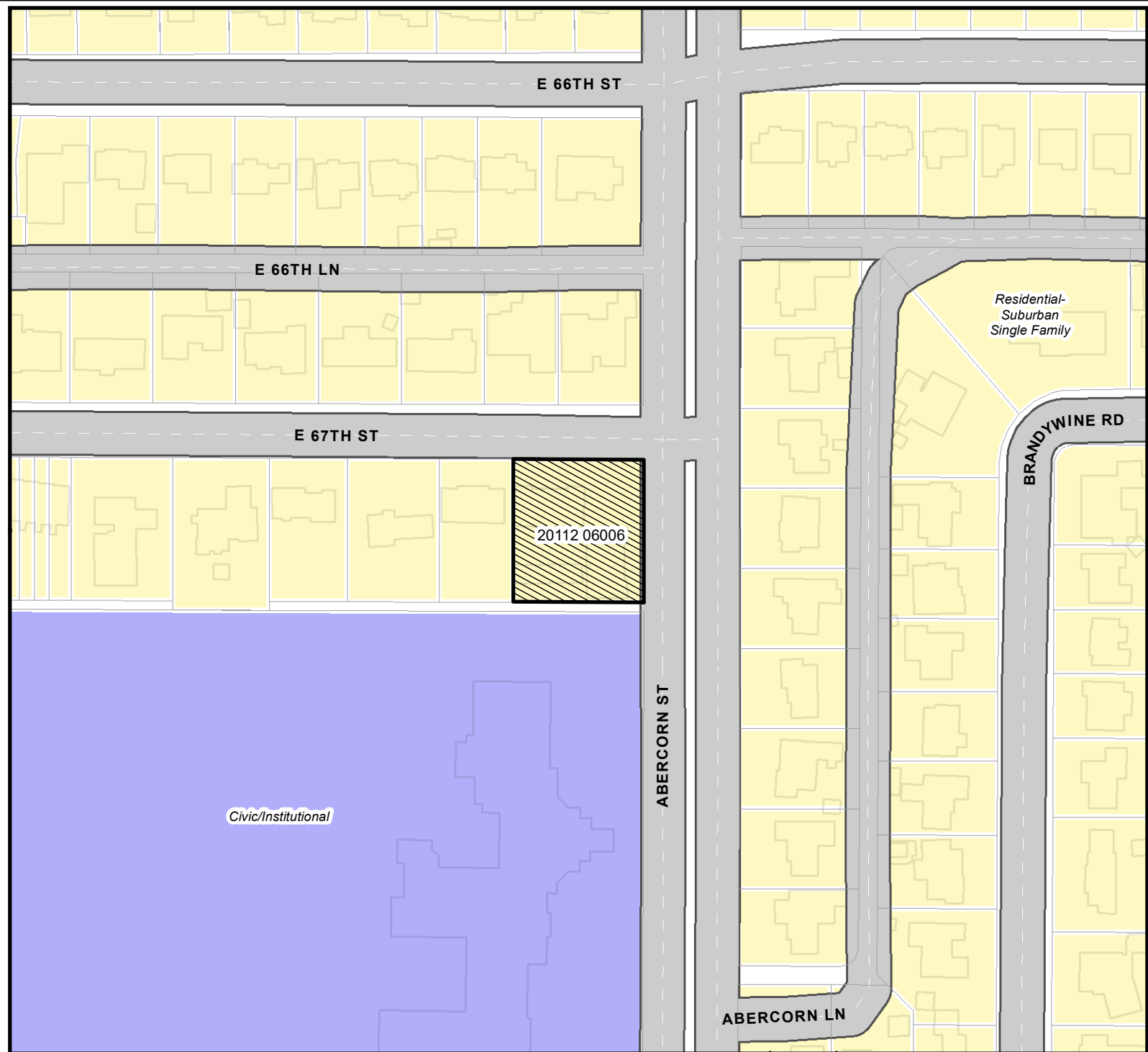
* Newly annexed parcels may need Aldermanic District determination

 Residential- Suburban Single Family
 Civic/Institutional

Date: 6/17/2024



CHATHAM COUNTY - SAVANNAH
METROPOLITAN PLANNING COMMISSION
110 E. STATE ST. SAVANNAH, GA 31412-8246 PHONE 912-651-1440



THIS MAP IS A COMPILATION OF INFORMATION FROM VARIOUS SOURCES AND SCALES. IN MOST CASES THE INFORMATION HAS NOT BEEN FIELD VERIFIED. USE THIS MAP FOR GENERAL PLANNING PURPOSES ONLY.



1 inch = 150 feet

D