



# FUTURE LAND USE

File: 25-0002523-ZA  
Address: 5 Gateway Blvd, 0 Ft. Argyle Rd  
Savannah, Ga  
Aldermanic District: 5 - Shabazz  
Commission District: 6 - Whitely  
Neighborhood: See Map  
Property ID: 11034 01035, 031

## NOTES:

See original petition file for more details regarding specific petition property boundary delineations

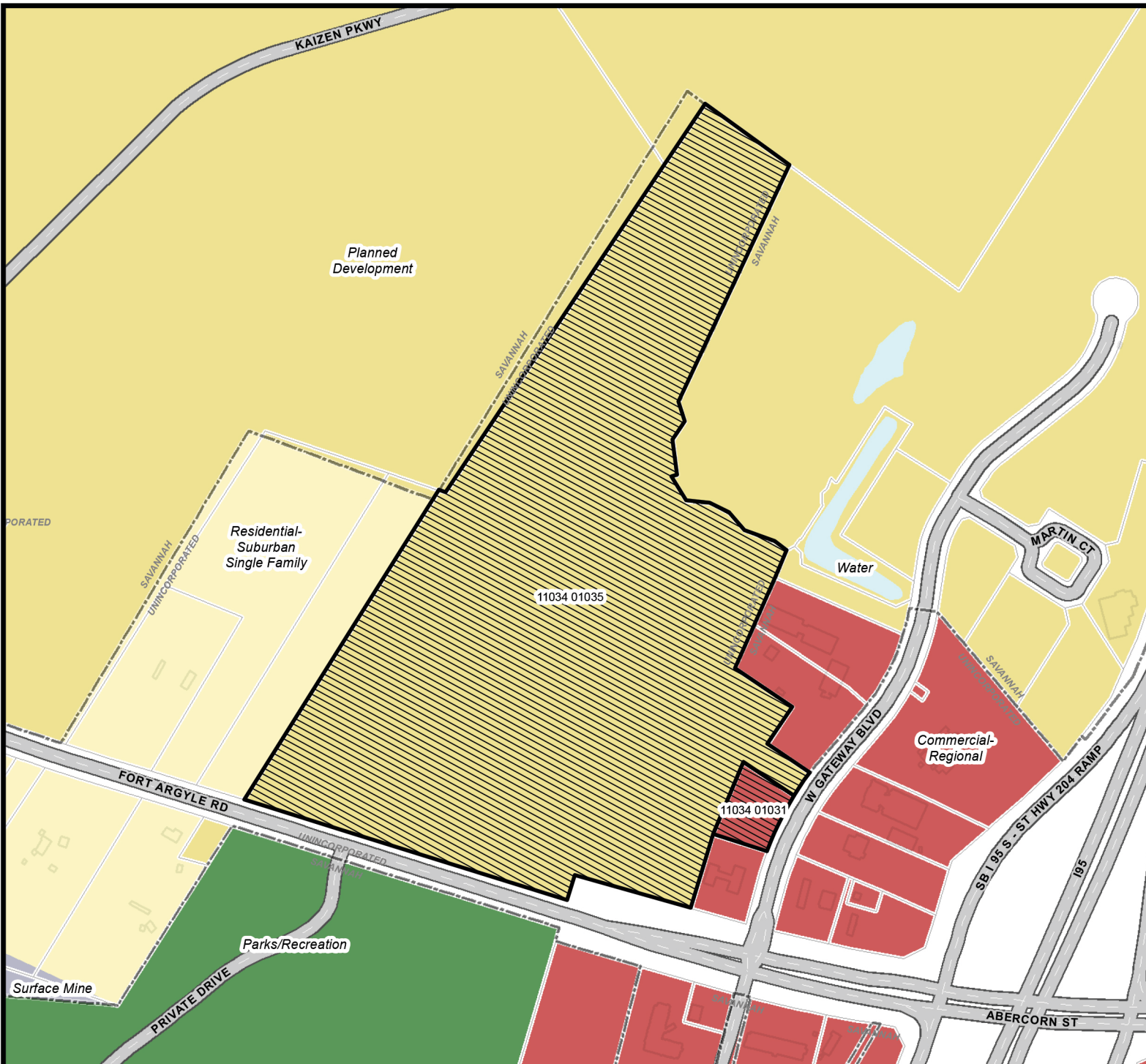
\* Newly annexed parcels may need Aldermanic & County Commission District determination

-  Open Water
-  Commercial- Regional
-  Residential- Suburban Single Family
-  Planned Development
-  Parks/Recreation
-  Surface Mine

Date: 5/15/2025



CHATHAM COUNTY - SAVANNAH  
**METROPOLITAN PLANNING COMMISSION**  
110 E. STATE ST. SAVANNAH, GA 31412-8246 PHONE 912-651-1440



THIS MAP IS A COMPILATION OF INFORMATION FROM VARIOUS SOURCES AND SCALES. IN MOST CASES THE INFORMATION HAS NOT BEEN FIELD VERIFIED. USE THIS MAP FOR GENERAL PLANNING PURPOSES ONLY.



1 inch = 500 feet