

AERIAL MAP

File: 24-006412-ZA
Address: 1220 Barnard St.
Savannah, Ga
Aldermanic District: 2 - Leggett
Commission District: 2 - Hodge
Neighborhood: See Map
Property ID: PIN: 20044 35006

* Newly annexed parcels may need
Aldermanic & County Commission District
determination

Date: 12/18/2024



CHATHAM COUNTY - SAVANNAH
METROPOLITAN PLANNING COMMISSION
110 E. STATE ST. SAVANNAH, GA 31412-8246 PHONE 912-651-1440



THIS MAP IS A COMPILATION OF INFORMATION FROM VARIOUS SOURCES AND SCALES. IN MOST CASES THE INFORMATION HAS NOT BEEN FIELD VERIFIED. USE THIS MAP FOR GENERAL PLANNING PURPOSES ONLY.



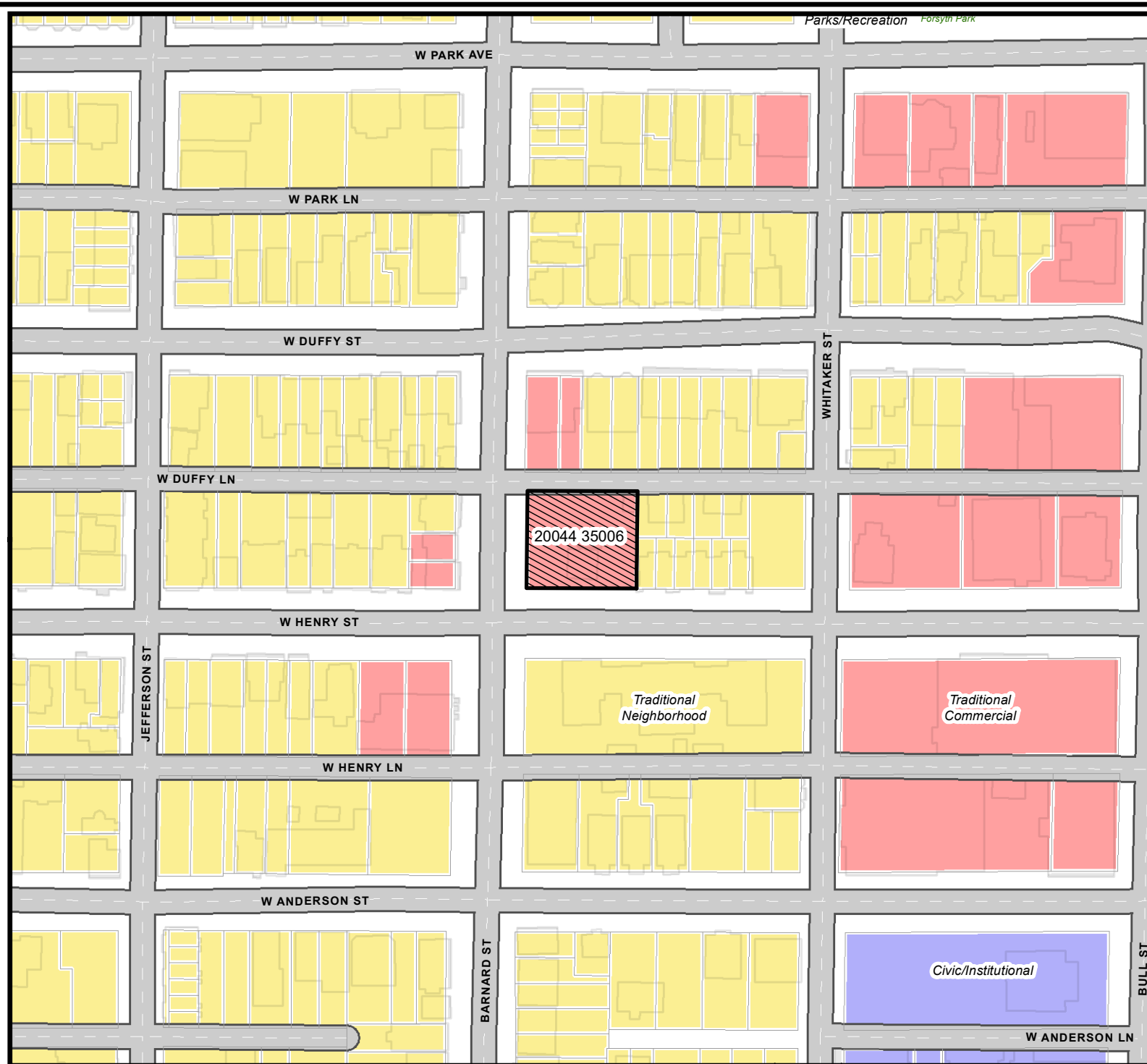
1 inch = 100 feet

D

FUTURE LAND USE

File: 24-006412-ZA
 Address: 1220 Barnard St.
 Savannah, Ga
 Aldermanic District: 2 - Leggett
 Commission District: 2 - Hodge
 Neighborhood: See Map
 Property ID: PIN: 20044 35006

* Newly annexed parcels may need
 Aldermanic & County Commission District
 determination



- Traditional Commercial
- Traditional Neighborhood
- Civic/Institutional
- Parks/Recreation

Date: 12/18/2024



CHATHAM COUNTY - SAVANNAH
METROPOLITAN PLANNING COMMISSION
 110 E. STATE ST. SAVANNAH, GA 31412-8246 PHONE 912-651-1440

THIS MAP IS A COMPILATION OF INFORMATION FROM VARIOUS SOURCES AND SCALES. IN MOST CASES THE INFORMATION HAS NOT BEEN FIELD VERIFIED. USE THIS MAP FOR GENERAL PLANNING PURPOSES ONLY.



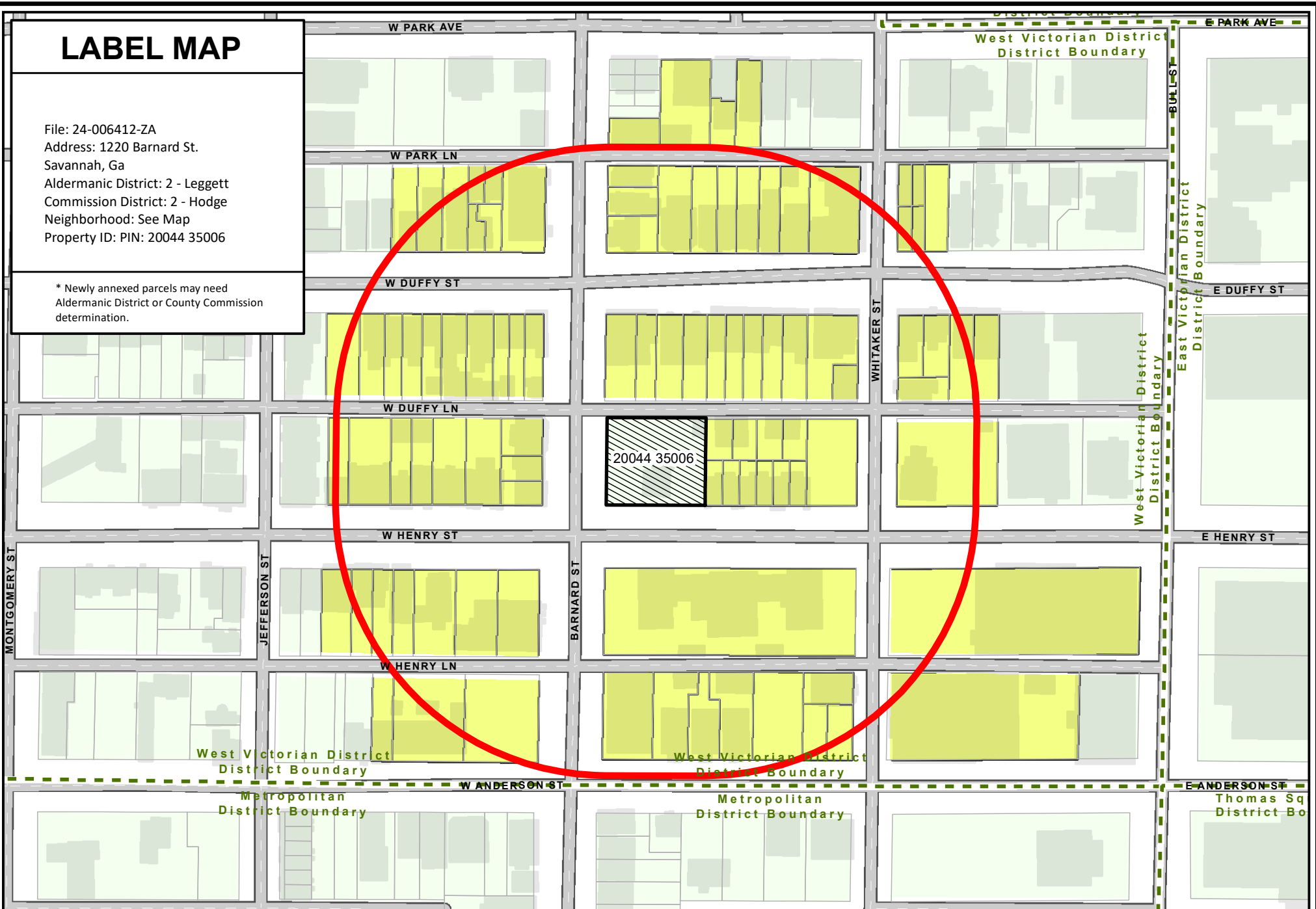
1 inch = 150 feet

D

LABEL MAP

File: 24-006412-ZA
Address: 1220 Barnard St.
Savannah, Ga
Aldermanic District: 2 - Leggett
Commission District: 2 - Hodge
Neighborhood: See Map
Property ID: PIN: 20044 35006

* Newly annexed parcels may need
Aldermanic District or County Commission
determination.



THIS MAP IS A COMPILATION OF INFORMATION FROM VARIOUS SOURCES AND SCALES. IN MOST CASES THE INFORMATION HAS NOT BEEN FIELD VERIFIED.
USE THIS MAP FOR GENERAL PLANNING PURPOSES ONLY.



Date: 12/18/2024

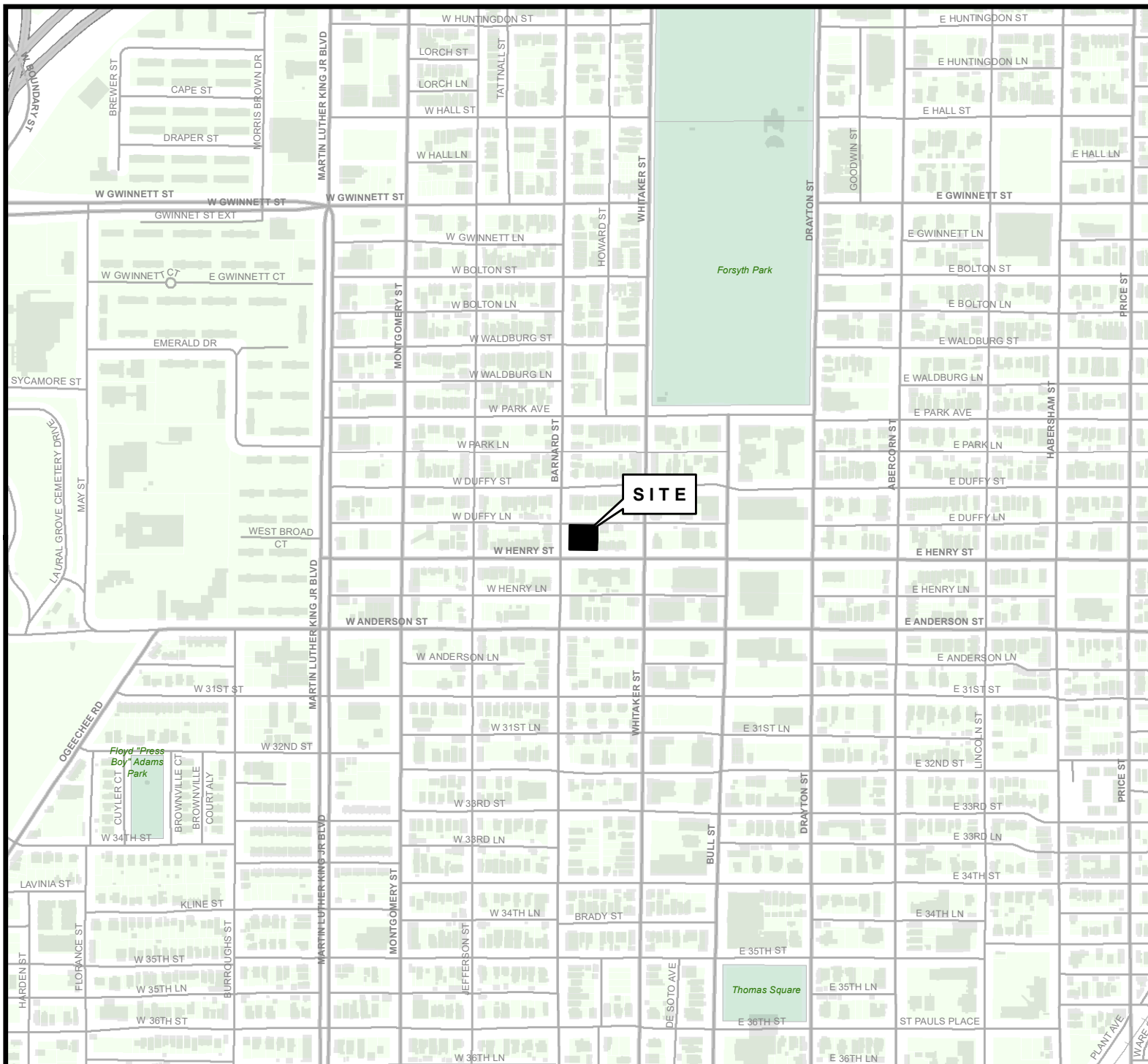
1 inch = 150 feet



CHATHAM COUNTY - SAVANNAH
METROPOLITAN PLANNING COMMISSION
110 E. STATE ST. SAVANNAH, GA 31412-8246 PHONE 912-651-1440

VICINITY MAP

File: 24-006412-ZA
 Address: 1220 Barnard St.
 Savannah, Ga
 Aldermanic District: 2 - Leggett
 Commission District: 2 - Hodge
 Neighborhood: See Map
 Property ID: PIN: 20044 35006



* Newly annexed parcels may need Aldermanic & County Commission District determination

Date: 12/18/2024



CHATHAM COUNTY - SAVANNAH
METROPOLITAN PLANNING COMMISSION
 110 E. STATE ST. SAVANNAH, GA 31412-8246 PHONE 912-651-1440

THIS MAP IS A COMPILATION OF INFORMATION FROM VARIOUS SOURCES AND SCALES. IN MOST CASES THE INFORMATION HAS NOT BEEN FIELD VERIFIED. USE THIS MAP FOR GENERAL PLANNING PURPOSES ONLY.



1 inch = 600 feet

D

ZONING MAP

WITH TAX PARCELS

File: 24-006412-ZA
Address: 1220 Barnard St.
Savannah, Ga
Aldermanic District: 2 - Leggett
Commission District: 2 - Hodge
Neighborhood: See Map
Property ID: PIN: 20044 35006

* Newly annexed parcels may need
Aldermanic & County Commission District
determination

 ZONING

Date: 12/18/2024



CHATHAM COUNTY - SAVANNAH
METROPOLITAN PLANNING COMMISSION
110 E. STATE ST. SAVANNAH, GA 31412-8246 PHONE 912-651-1440



THIS MAP IS A COMPILATION OF INFORMATION FROM VARIOUS SOURCES AND SCALES. IN MOST CASES THE INFORMATION HAS NOT BEEN FIELD VERIFIED. USE THIS MAP FOR GENERAL PLANNING PURPOSES ONLY.



1 inch = 150 feet

D