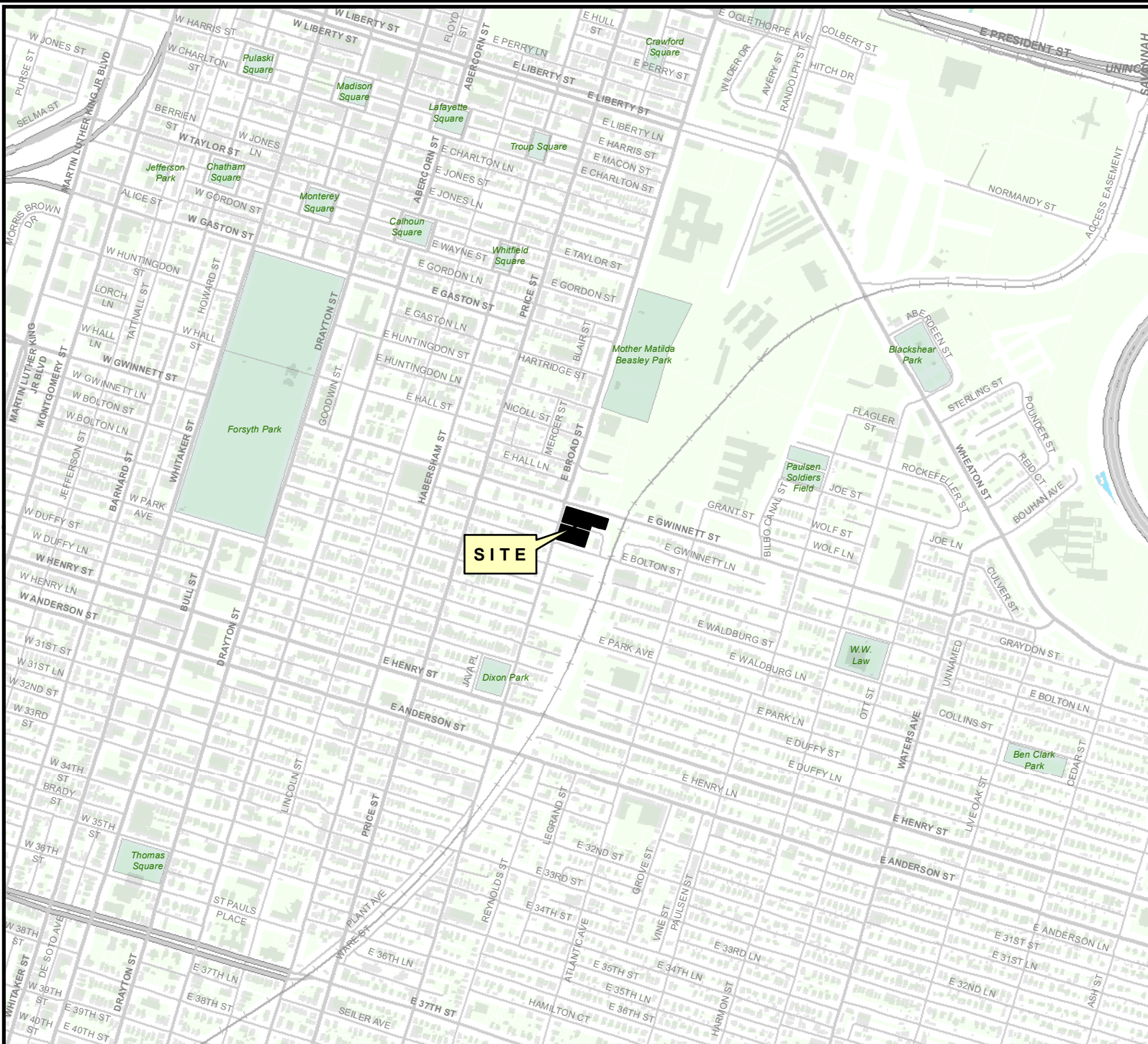


# VICINITY MAP

File: 23-001408-ZA  
 Address: (Various)  
 Savannah, Ga  
 Aldermanic District: 2 - Leggett  
 Commission District: 2 - Rivers  
 Neighborhood: See Map  
 Property ID: See Map (Various)



**SITE**

THIS MAP IS A COMPILATION OF INFORMATION FROM VARIOUS SOURCES AND SCALES. IN MOST CASES THE INFORMATION HAS NOT BEEN FIELD VERIFIED. USE THIS MAP FOR GENERAL PLANNING PURPOSES ONLY.



1 inch = 1,000 feet



Date: 3/23/2023

CHATHAM COUNTY - SAVANNAH  
**METROPOLITAN PLANNING COMMISSION**  
 110 E. STATE ST. SAVANNAH, GA 31412-8246 PHONE 912-651-1440



# AERIAL MAP

File: 23-001408-ZA  
Address: (Various)  
Savannah, Ga  
Aldermanic District: 2 - Leggett  
Commission District: 2 - Rivers  
Neighborhood: See Map  
Property ID: See Map (Various)



THIS MAP IS A COMPILATION OF INFORMATION FROM VARIOUS SOURCES AND SCALES. IN MOST CASES THE INFORMATION HAS NOT BEEN FIELD VERIFIED. USE THIS MAP FOR GENERAL PLANNING PURPOSES ONLY.



1 inch = 100 feet

D



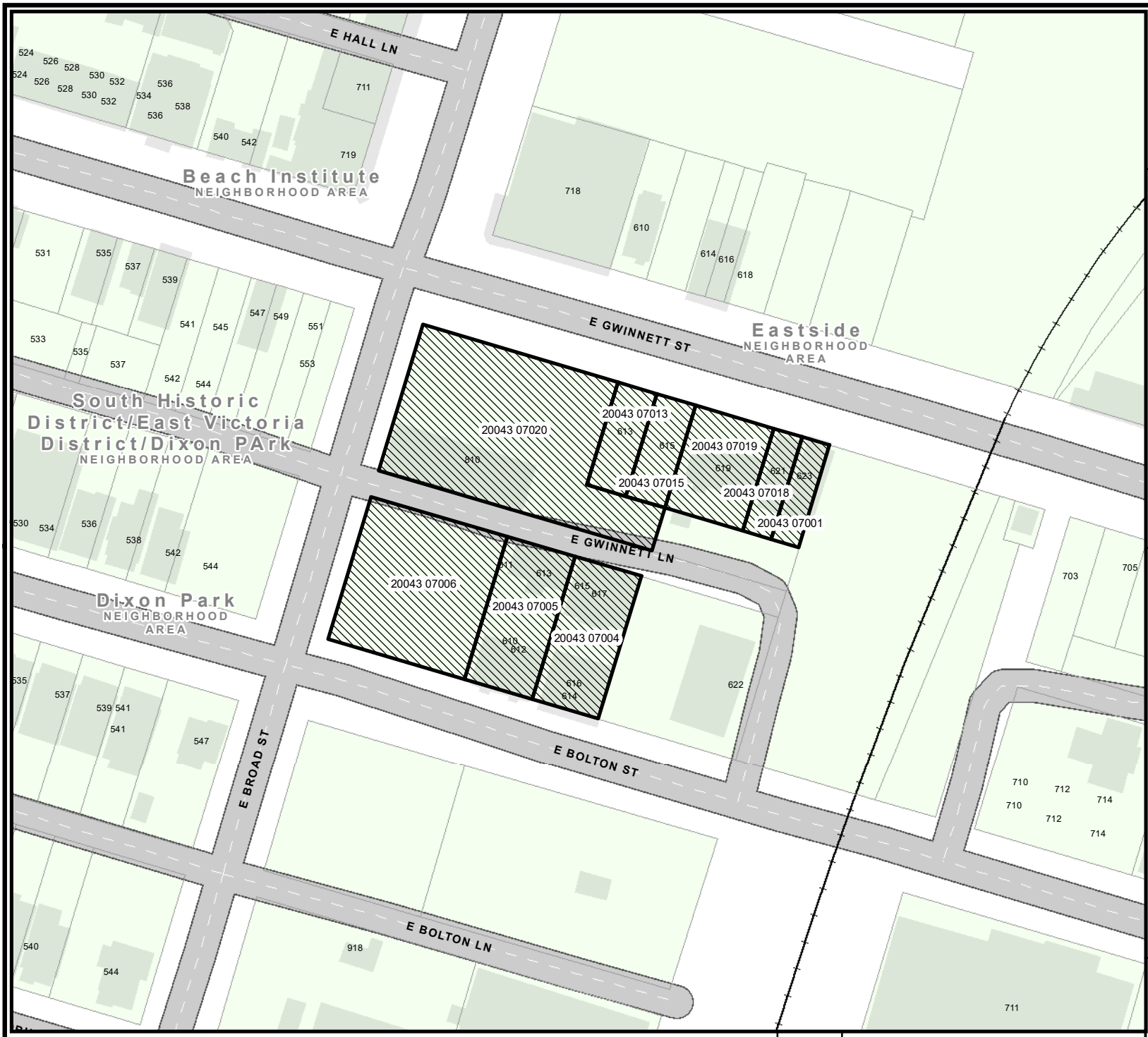
Date: 3/23/2023

CHATHAM COUNTY - SAVANNAH  
METROPOLITAN PLANNING COMMISSION  
110 E. STATE ST. SAVANNAH, GA 31412-8246 PHONE 912-651-1440



# TAX MAP

File: 23-001408-ZA  
Address: (Various)  
Savannah, Ga  
Aldermanic District: 2 - Leggett  
Commission District: 2 - Rivers  
Neighborhood: See Map  
Property ID: See Map (Various)



THIS MAP IS A COMPILATION OF INFORMATION FROM VARIOUS SOURCES AND SCALES. IN MOST CASES THE INFORMATION HAS NOT BEEN FIELD VERIFIED. USE THIS MAP FOR GENERAL PLANNING PURPOSES ONLY.



1 inch = 100 feet



Date: 3/22/2023

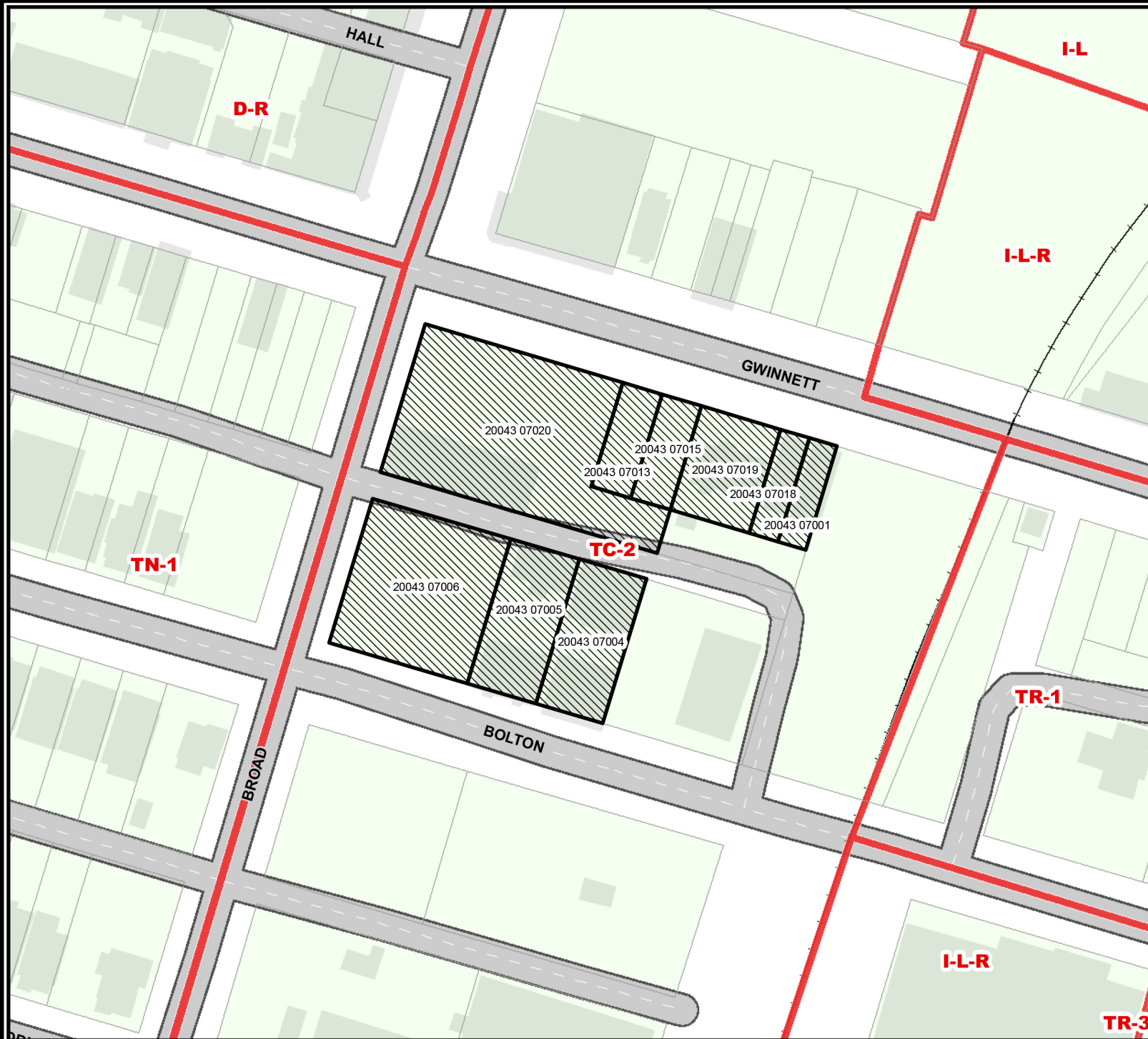
CHATHAM COUNTY - SAVANNAH  
METROPOLITAN PLANNING COMMISSION  
110 E. STATE ST. SAVANNAH, GA 31412-8246 PHONE 912-651-1440

# ZONING MAP

File: 23-001408-ZA  
Address: (Various)  
Savannah, Ga  
Aldermanic District: 2 - Leggett  
Commission District: 2 - Rivers  
Neighborhood: See Map  
Property ID: See Map (Various)

Current Property Zoning  
is Primarily  
TC-2  
Proposed Property Zoning\*:  
SPD

\*Unless Noted Otherwise



THIS MAP IS A COMPILATION OF INFORMATION FROM VARIOUS SOURCES AND SCALES. IN MOST CASES THE INFORMATION HAS NOT BEEN FIELD VERIFIED. USE THIS MAP FOR GENERAL PLANNING PURPOSES ONLY.



1 inch = 100 feet

D

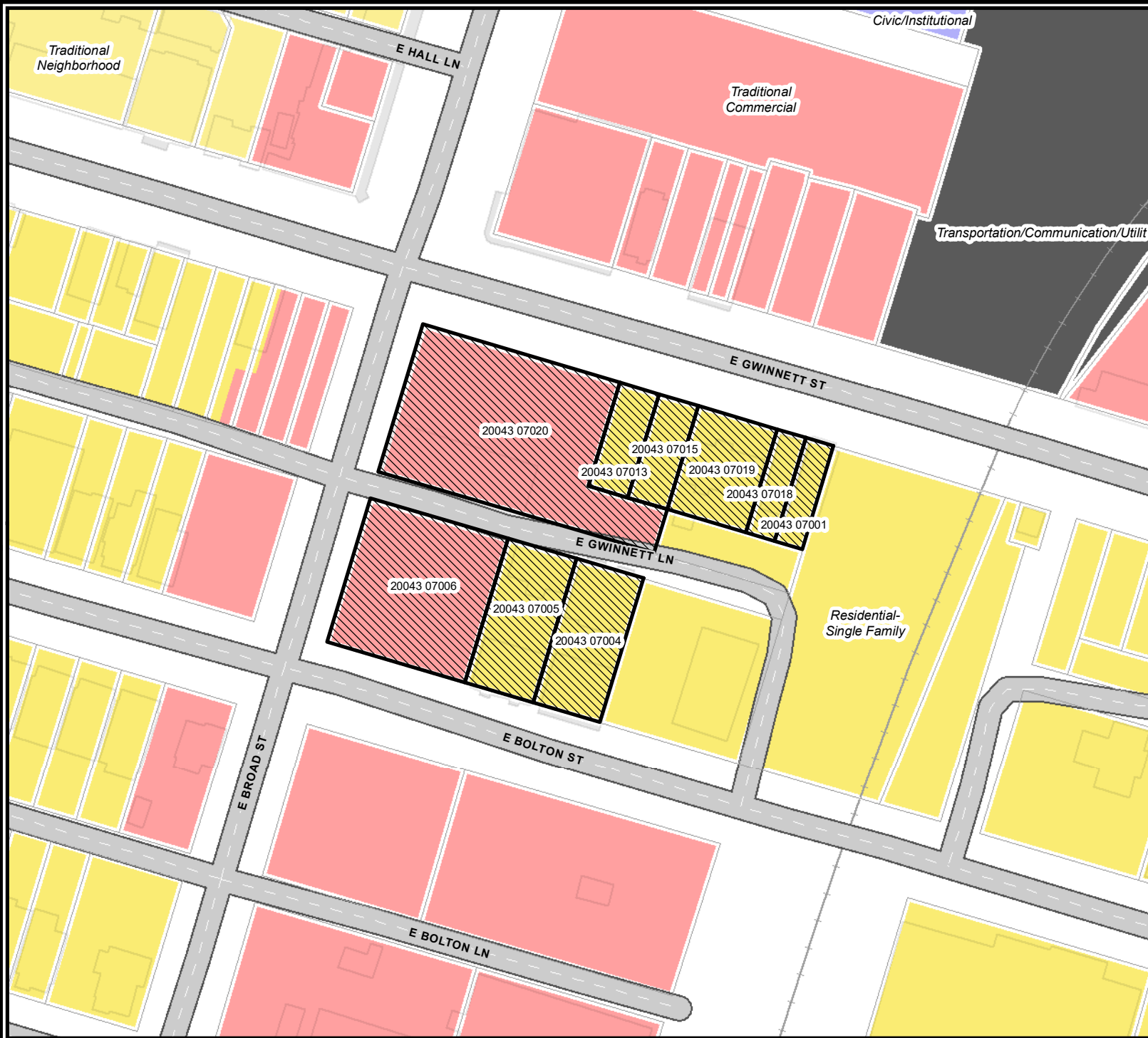


Date: 3/22/2023

CHATHAM COUNTY - SAVANNAH  
**METROPOLITAN PLANNING COMMISSION**  
110 E. STATE ST. SAVANNAH, GA 31412-8246 PHONE 912-651-1440

# FUTURE LAND USE

File: 23-001408-ZA  
 Address: (Various)  
 Savannah, Ga  
 Aldermanic District: 2 - Leggett  
 Commission District: 2 - Rivers  
 Neighborhood: See Map  
 Property ID: See Map (Various)



- Traditional Commercial
- Traditional Neighborhood
- Residential- Single Family
- Civic/Institutional
- Transportation/Communication/Utilit

Date: 3/23/2023



CHATHAM COUNTY - SAVANNAH  
**METROPOLITAN PLANNING COMMISSION**  
 110 E. STATE ST. SAVANNAH, GA 31412-8246 PHONE 912-651-1440

THIS MAP IS A COMPILATION OF INFORMATION FROM VARIOUS SOURCES AND SCALES. IN MOST CASES THE INFORMATION HAS NOT BEEN FIELD VERIFIED. USE THIS MAP FOR GENERAL PLANNING PURPOSES ONLY.



1 inch = 100 feet

D