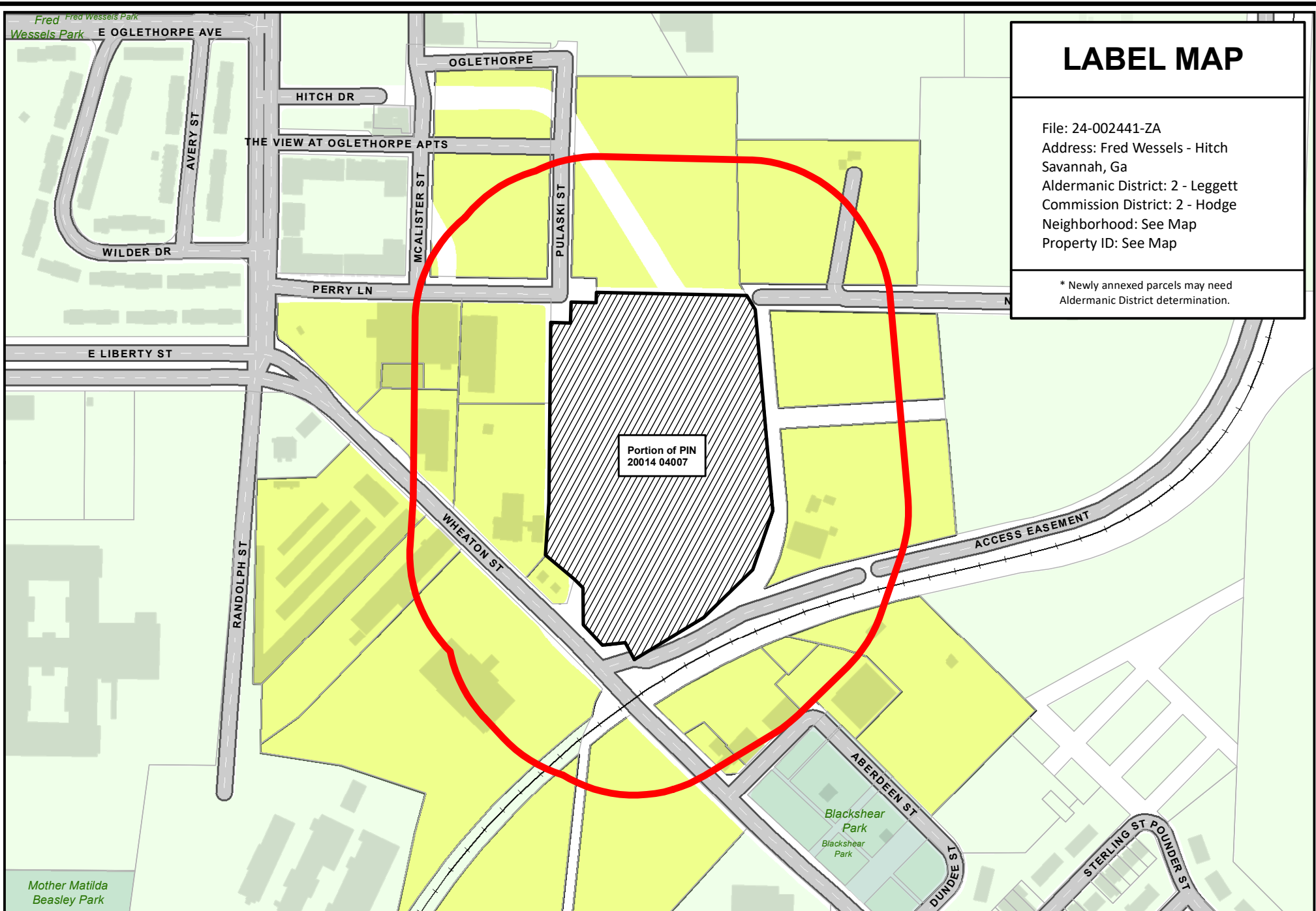


LABEL MAP

File: 24-002441-ZA
Address: Fred Wessels - Hitch
Savannah, Ga
Aldermanic District: 2 - Leggett
Commission District: 2 - Hodge
Neighborhood: See Map
Property ID: See Map

* Newly annexed parcels may need
Aldermanic District determination.



THIS MAP IS A COMPILATION OF INFORMATION FROM VARIOUS SOURCES AND SCALES. IN MOST CASES THE INFORMATION HAS NOT BEEN FIELD VERIFIED.
USE THIS MAP FOR GENERAL PLANNING PURPOSES ONLY.



Date: 5/2/2024

1 inch = 300 feet

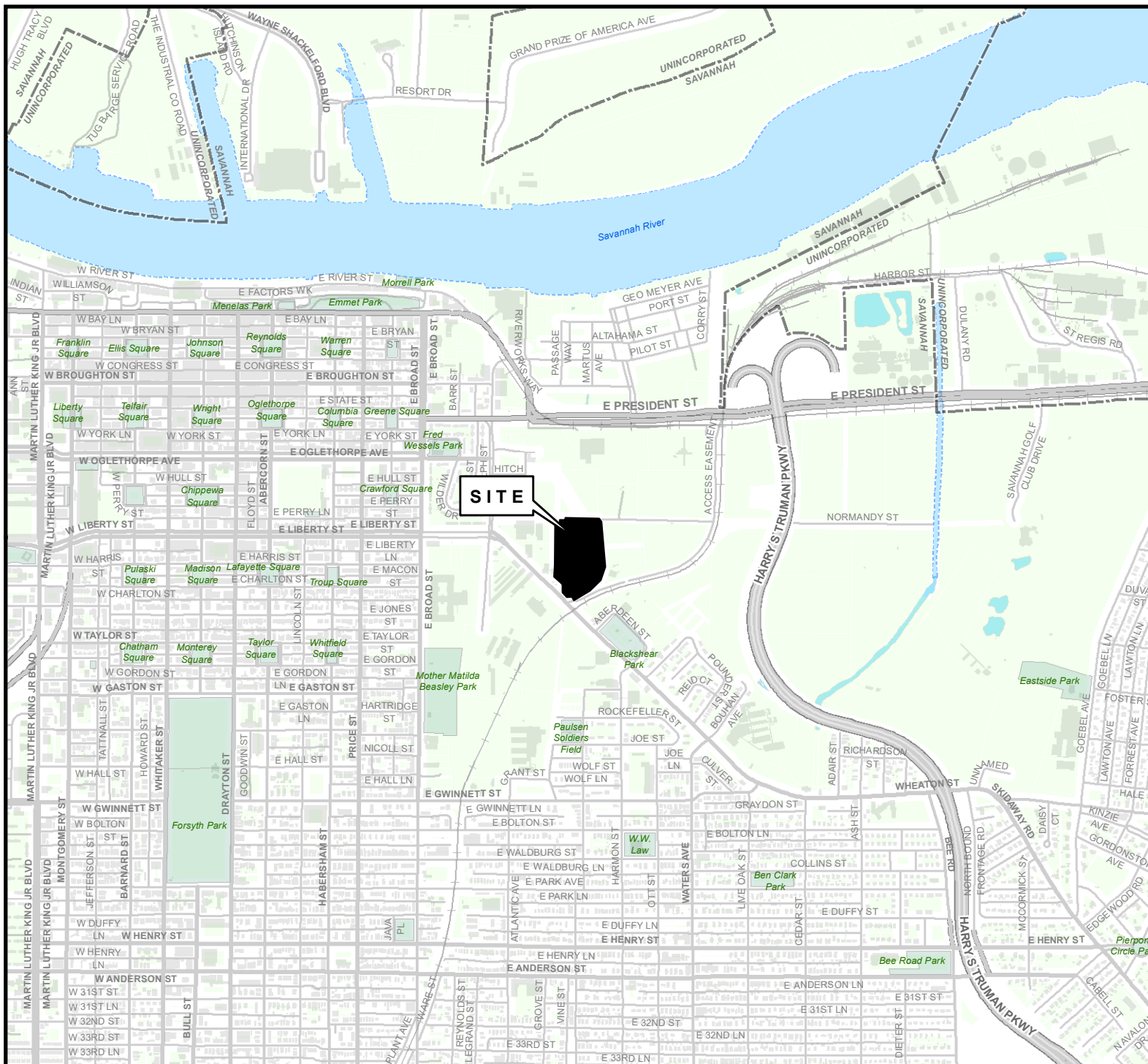


CHATHAM COUNTY - SAVANNAH
METROPOLITAN PLANNING COMMISSION
110 E. STATE ST. SAVANNAH, GA 31412-8246 PHONE 912-651-1440

VICINITY MAP

File: 24-002441-ZA
 Address: Fred Wessels - Hitch
 Savannah, Ga
 Aldermanic District: 2 - Leggett
 Commission District: 2 - Hodge
 Neighborhood: See Map
 Property ID: See Map

* Newly annexed parcels may need
 Aldermanic District determination



THIS MAP IS A COMPILATION OF INFORMATION FROM VARIOUS SOURCES AND SCALES. IN MOST CASES THE INFORMATION HAS NOT BEEN FIELD VERIFIED. USE THIS MAP FOR GENERAL PLANNING PURPOSES ONLY.



1 inch = 1,500 feet



Date: 5/2/2024

CHATHAM COUNTY - SAVANNAH
METROPOLITAN PLANNING COMMISSION
 110 E. STATE ST. SAVANNAH, GA 31412-8246 PHONE 912-651-1440

ZONING MAP

WITH TAX PARCELS

File: 24-002441-ZA
Address: Fred Wessels - Hitch Savannah, Ga
Aldermanic District: 2 - Leggett
Commission District: 2 - Hodge
Neighborhood: See Map
Property ID: See Map

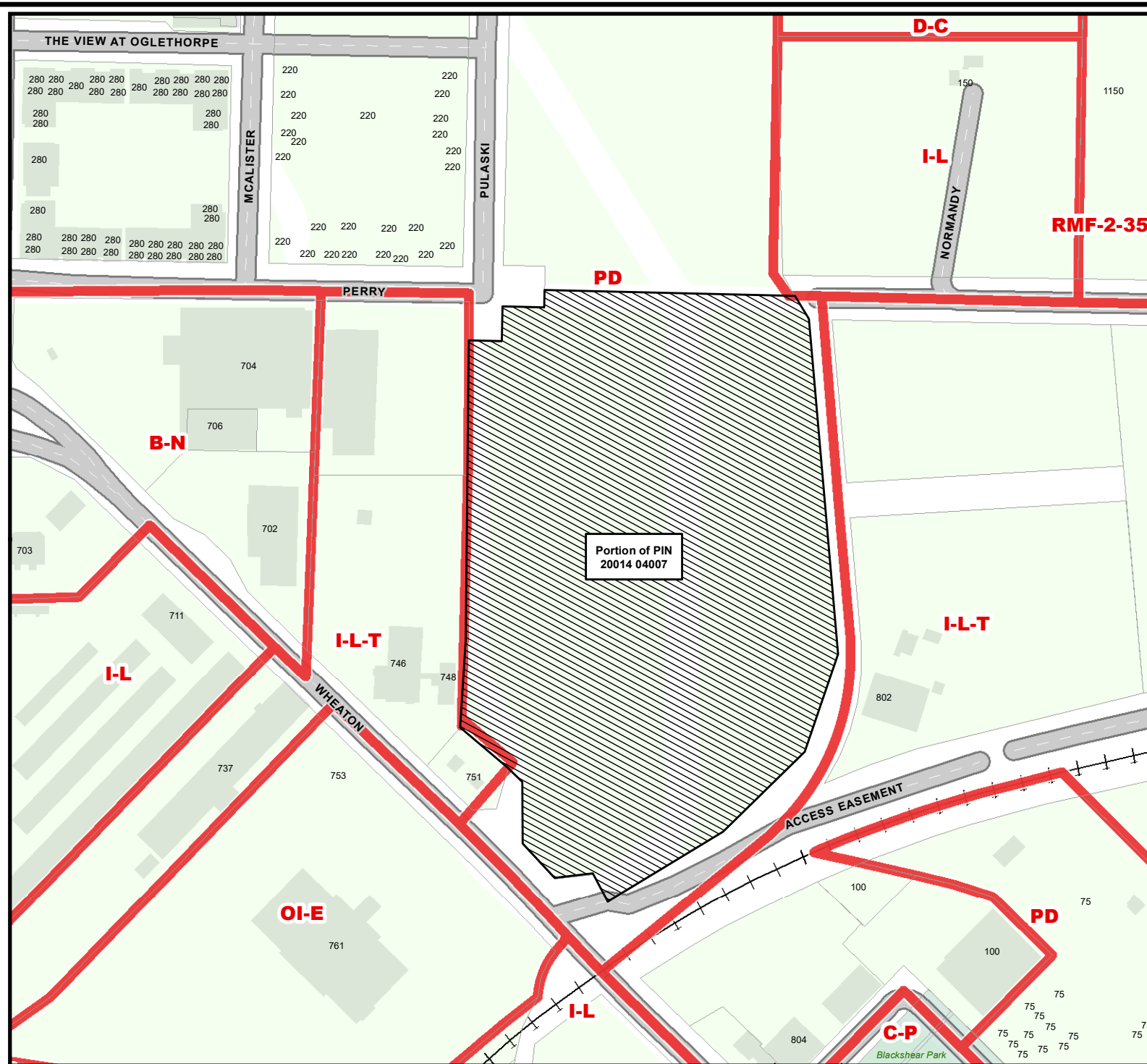
* Newly annexed parcels may need Aldermanic District determination



Date: 5/2/2024



CHATHAM COUNTY - SAVANNAH
METROPOLITAN PLANNING COMMISSION
110 E. STATE ST. SAVANNAH, GA 31412-8246 PHONE 912-651-1440



THIS MAP IS A COMPILATION OF INFORMATION FROM VARIOUS SOURCES AND SCALES. IN MOST CASES THE INFORMATION HAS NOT BEEN FIELD VERIFIED. USE THIS MAP FOR GENERAL PLANNING PURPOSES ONLY.



1 inch = 200 feet

D