

AERIAL MAP

File: 25-002835-ZA
Address: 1402 Stiles Ave.
Savannah, Ga
Aldermanic District: 1 - Lanier
Commission District: 8 - Bufford
Neighborhood: See Map
Property ID: 20068 09025

NOTES:

See original petition file for more details regarding specific petition property boundary delineations

* Newly annexed parcels may need Aldermanic & County Commission District determination

THIS MAP IS A COMPILATION OF INFORMATION FROM VARIOUS SOURCES AND SCALES. IN MOST CASES THE INFORMATION HAS NOT BEEN FIELD VERIFIED. USE THIS MAP FOR GENERAL PLANNING PURPOSES ONLY.



1 inch = 50 feet

D



Date: 6/5/2025

CHATHAM COUNTY - SAVANNAH
METROPOLITAN PLANNING COMMISSION
110 E. STATE ST. SAVANNAH, GA 31412-8246 PHONE 912-651-1440

FUTURE LAND USE

File: 25-002835-ZA
 Address: 1402 Stiles Ave.
 Savannah, Ga
 Aldermanic District: 1 - Lanier
 Commission District: 8 - Bufford
 Neighborhood: See Map
 Property ID: 20068 09025

NOTES:

See original petition file for more details regarding specific petition property boundary delineations

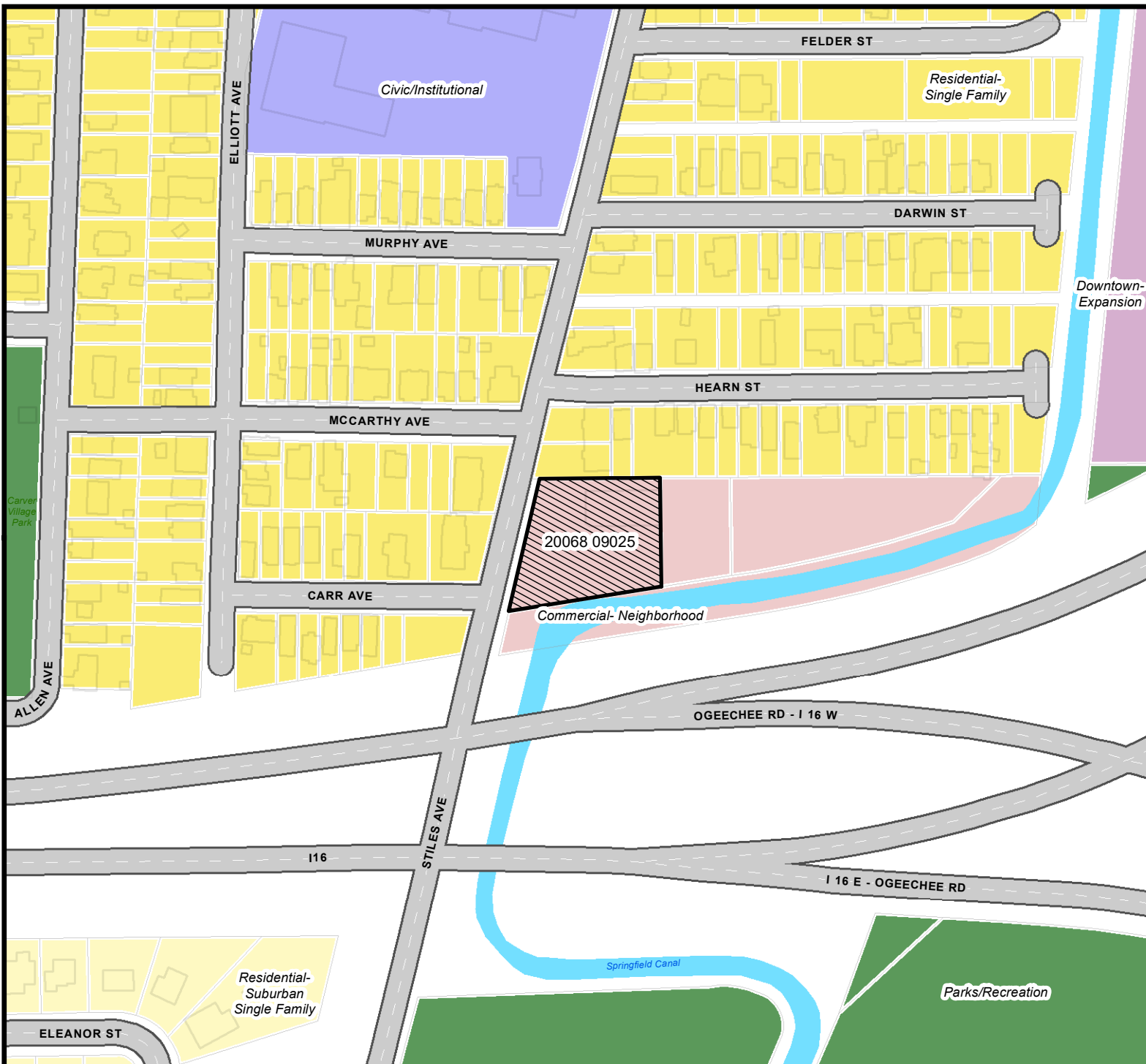
* Newly annexed parcels may need Aldermanic & County Commission District determination

- Downtown- Expansion
- Commercial- Neighborhood
- Residential- Suburban Single Family
- Residential- Single Family
- Civic/Institutional
- Parks/Recreation

Date: 6/5/2025



CHATHAM COUNTY - SAVANNAH
METROPOLITAN PLANNING COMMISSION
 110 E. STATE ST. SAVANNAH, GA 31412-8246 PHONE 912-651-1440



THIS MAP IS A COMPILATION OF INFORMATION FROM VARIOUS SOURCES AND SCALES. IN MOST CASES THE INFORMATION HAS NOT BEEN FIELD VERIFIED. USE THIS MAP FOR GENERAL PLANNING PURPOSES ONLY.



1 inch = 200 feet

D

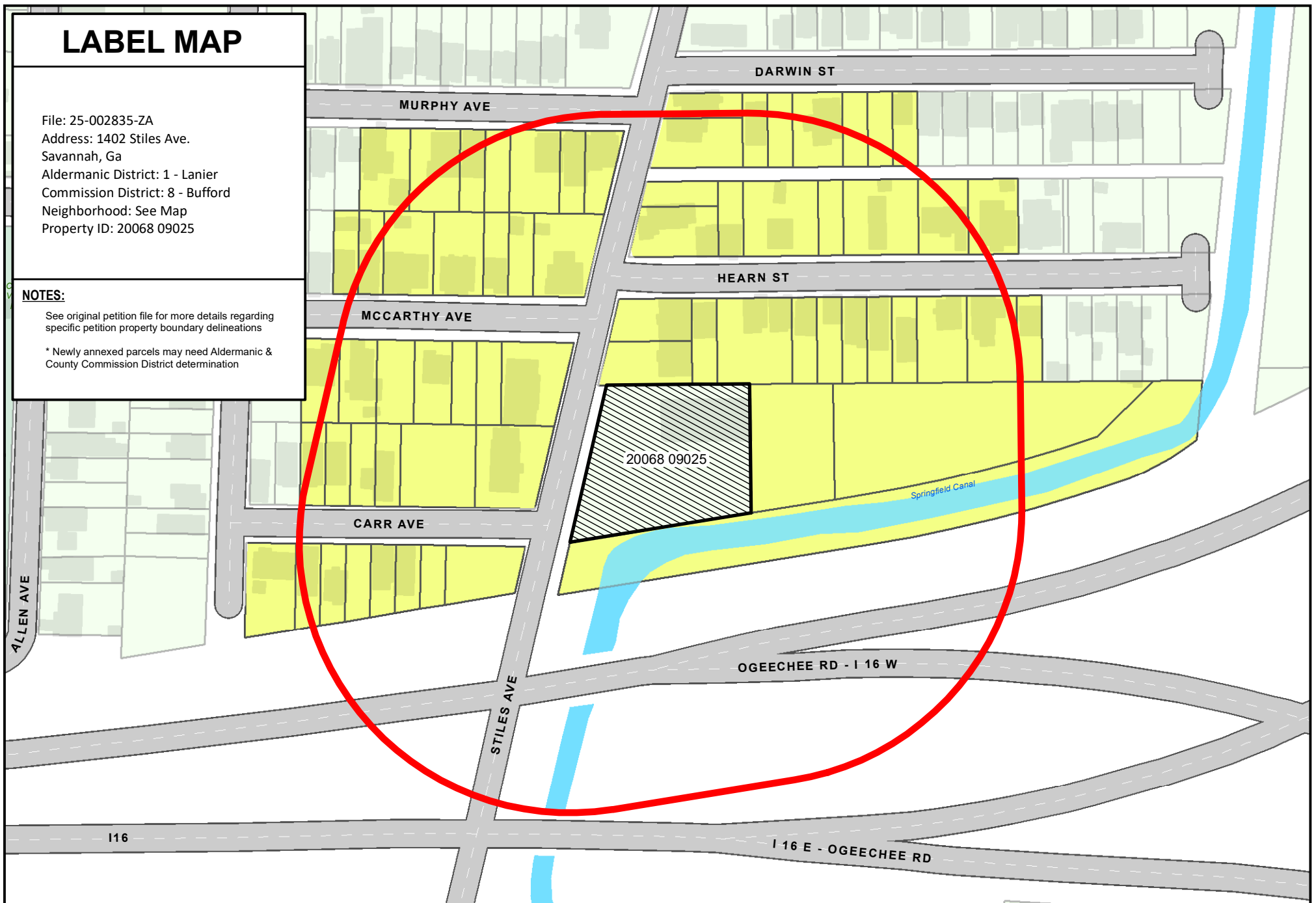
LABEL MAP

File: 25-002835-ZA
Address: 1402 Stiles Ave.
Savannah, Ga
Aldermanic District: 1 - Lanier
Commission District: 8 - Bufford
Neighborhood: See Map
Property ID: 20068 09025

NOTES:

See original petition file for more details regarding specific petition property boundary delineations

* Newly annexed parcels may need Aldermanic & County Commission District determination



THIS MAP IS A COMPILATION OF INFORMATION FROM VARIOUS SOURCES AND SCALES. IN MOST CASES THE INFORMATION HAS NOT BEEN FIELD VERIFIED.
USE THIS MAP FOR GENERAL PLANNING PURPOSES ONLY.



Date: 6/5/2025

1 inch = 150 feet



CHATHAM COUNTY - SAVANNAH
METROPOLITAN PLANNING COMMISSION
110 E. STATE ST. SAVANNAH, GA 31412-8246 PHONE 912-651-1440

VICINITY MAP

File: 25-002835-ZA
Address: 1402 Stiles Ave.
Savannah, Ga
Aldermanic District: 1 - Lanier
Commission District: 8 - Bufford
Neighborhood: See Map
Property ID: 20068 09025

NOTES:

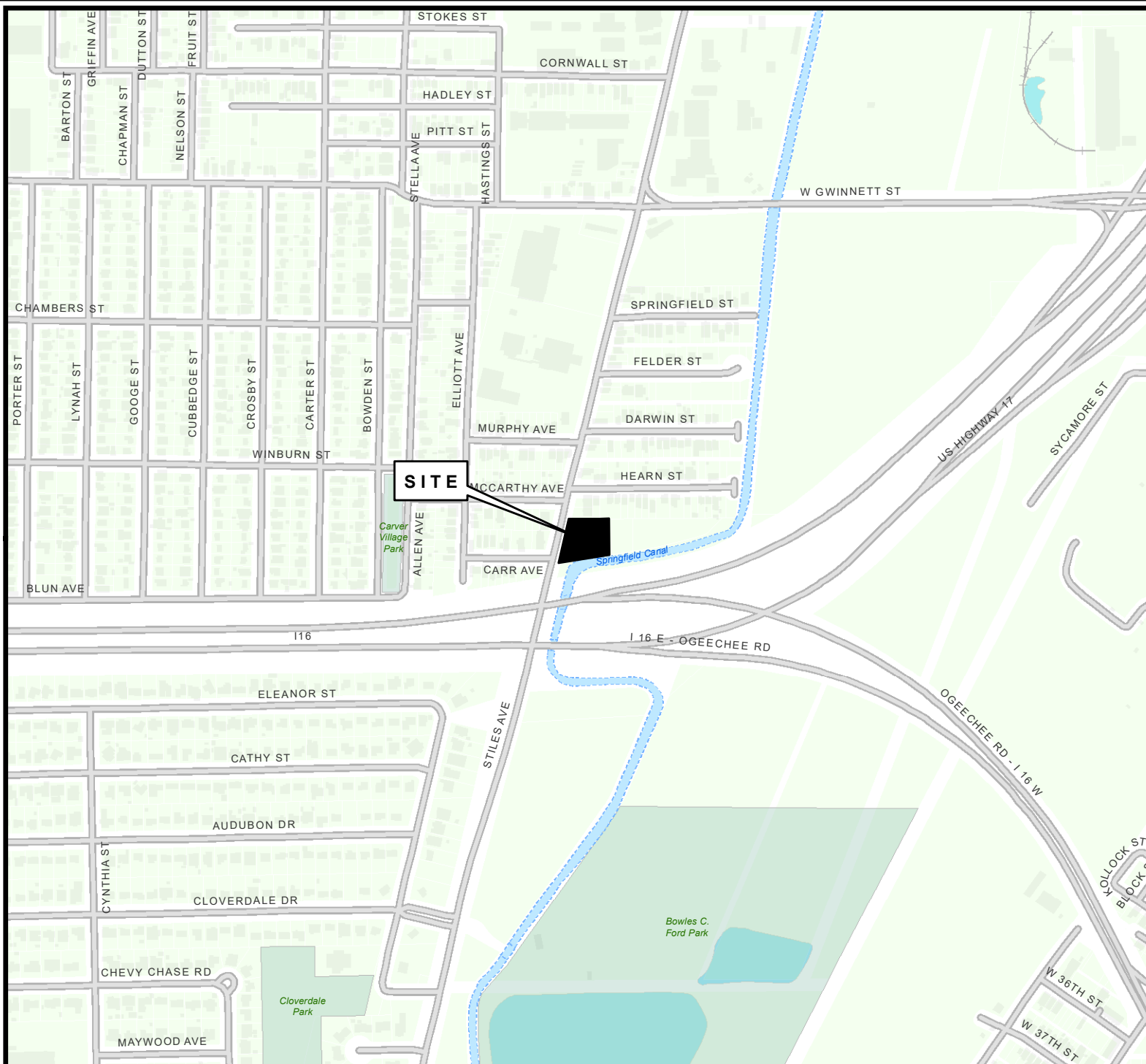
See original petition file for more details regarding specific petition property boundary delineations

* Newly annexed parcels may need Aldermanic & County Commission District determination

Date: 6/5/2025



CHATHAM COUNTY - SAVANNAH
METROPOLITAN PLANNING COMMISSION
110 E. STATE ST. SAVANNAH, GA 31412-8246 PHONE 912-651-1440



THIS MAP IS A COMPILATION OF INFORMATION FROM VARIOUS SOURCES AND SCALES. IN MOST CASES THE INFORMATION HAS NOT BEEN FIELD VERIFIED. USE THIS MAP FOR GENERAL PLANNING PURPOSES ONLY.



1 inch = 600 feet

D

ZONING MAP

WITH TAX PARCELS

File: 25-002835-ZA
Address: 1402 Stiles Ave.
Savannah, Ga
Aldermanic District: 1 - Lanier
Commission District: 8 - Bufford
Neighborhood: See Map
Property ID: 20068 09025

NOTES:

See original petition file for more details regarding specific petition property boundary delineations

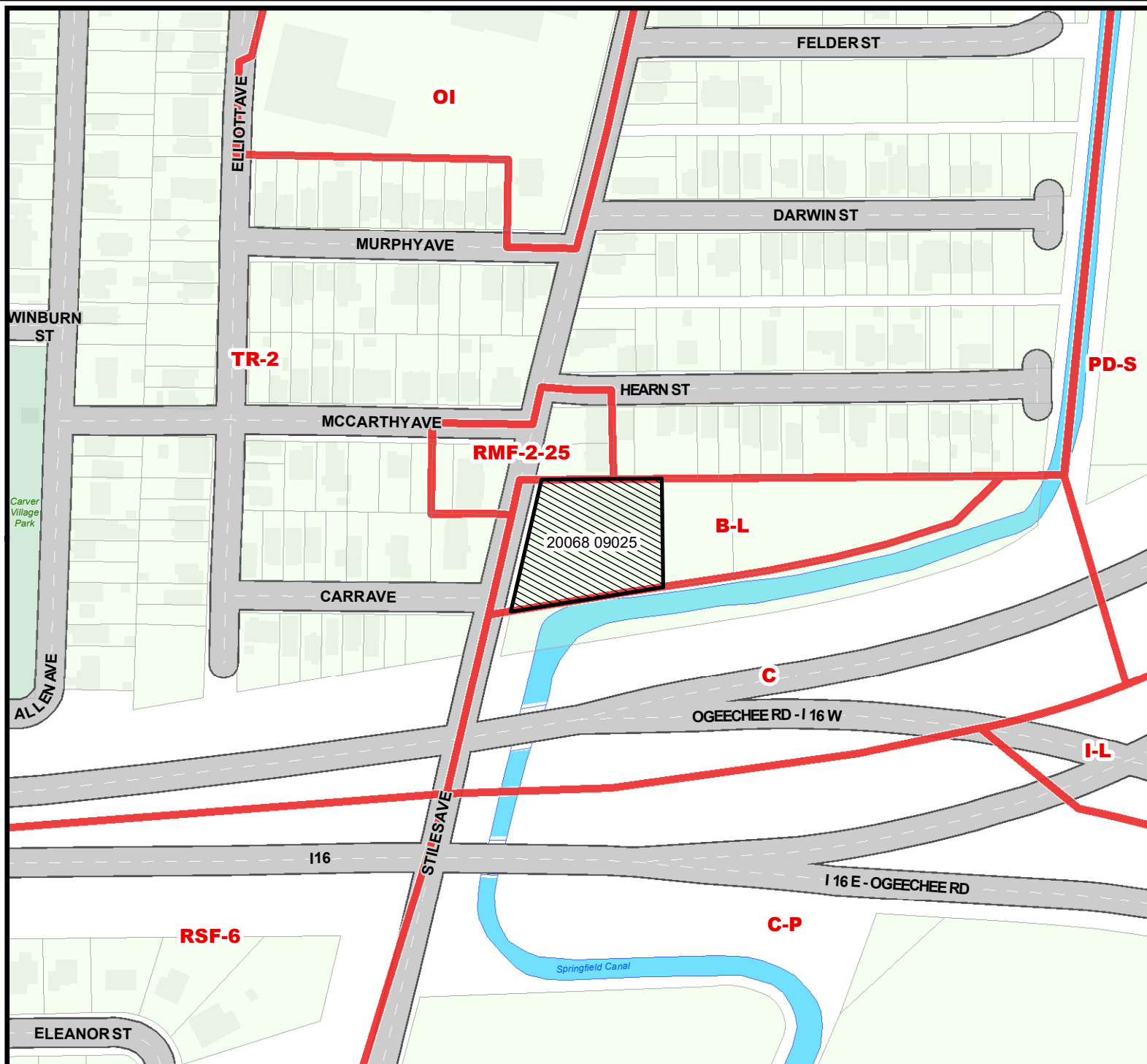
* Newly annexed parcels may need Aldermanic & County Commission District determination

 ZONING

Date: 6/5/2025



CHATHAM COUNTY - SAVANNAH
METROPOLITAN PLANNING COMMISSION
110 E. STATE ST. SAVANNAH, GA 31412-8246 PHONE 912-651-1440



THIS MAP IS A COMPILATION OF INFORMATION FROM VARIOUS SOURCES AND SCALES. IN MOST CASES THE INFORMATION HAS NOT BEEN FIELD VERIFIED. USE THIS MAP FOR GENERAL PLANNING PURPOSES ONLY.



1 inch = 200 feet

D