

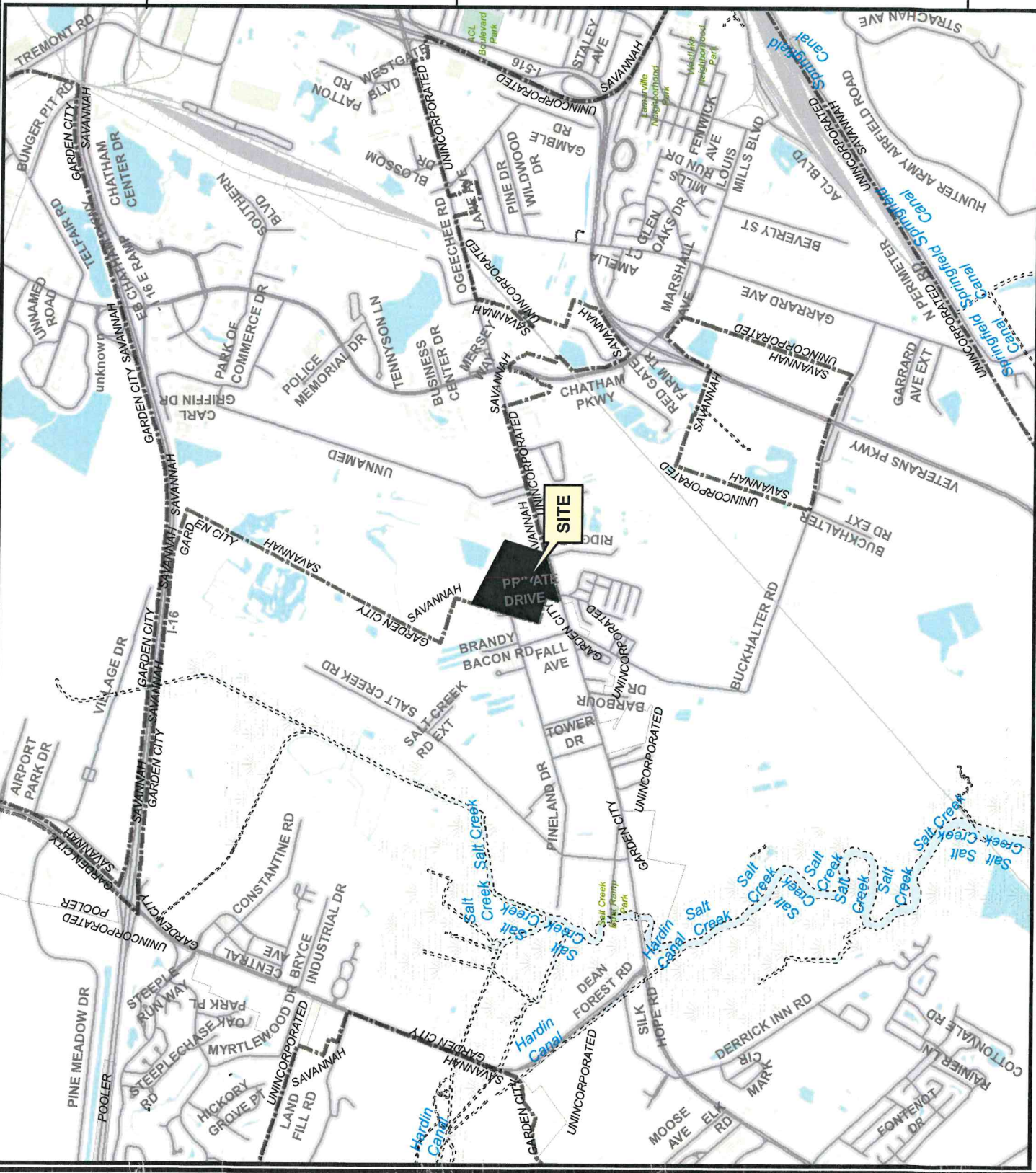
VICINITY MAP

20-002971-ZA
 Aldermanic District: 1
 Commission District: 8
 Neighborhood:
 Ogeechee Corridor Area
 PIN(s): See Map

Date: 6/26/2020



CHATHAM COUNTY · SAVANNAH
 METROPOLITAN PLANNING COMMISSION
 110 E. STATE ST. SAVANNAH, GA 31402-8246 PHONE 912-651-1460



1 inch = 3,000 feet



THIS MAP IS A COMPILATION OF INFORMATION FROM VARIOUS SOURCES AND SCALES. IN MOST CASES THE INFORMATION HAS NOT BEEN FIELD VERIFIED. USE THIS MAP FOR GENERAL PLANNING PURPOSES ONLY.

ZONING MAP

20-002971-ZA
 Aldermanic District: 1
 Commission District: 8
 Neighborhood:
 Ogeechee Corridor Area
 PIN(s): See Map

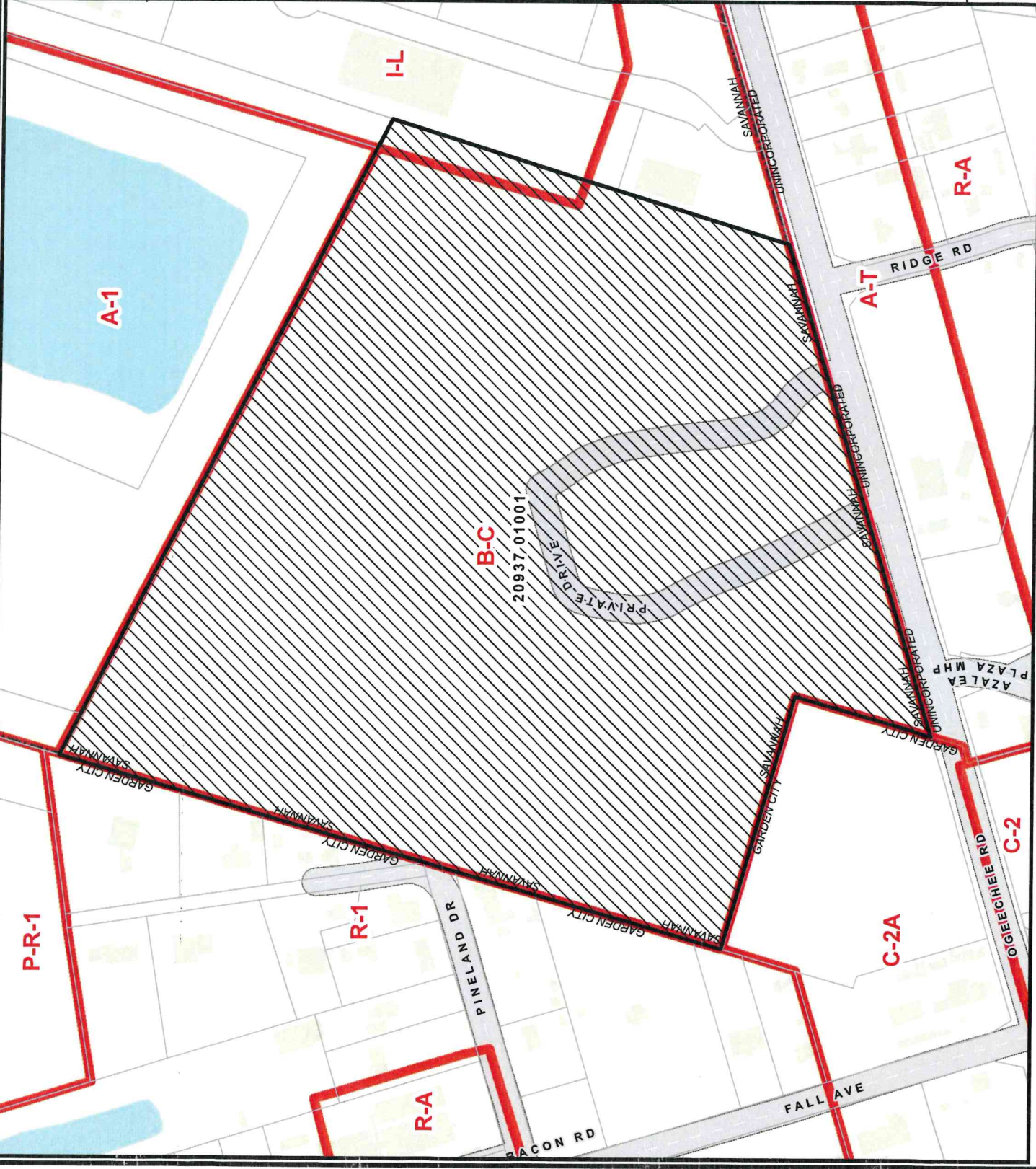
Current property zoning(s) is primarily
 B-C (Pre NewZo Zoning "P-D-R")
 Proposed property zoning:
 I-L

City of Savannah NewZo Zoning When Applicable


Date: 6/26/2020



CHATHAM COUNTY · SAVANNAH
METROPOLITAN PLANNING COMMISSION
 119 E. STATE ST. SAVANNAH, GA 31412-8246 · PHONE 912-651-1440



1 inch = 300 feet



THIS MAP IS A COMPILATION OF INFORMATION FROM VARIOUS SOURCES AND SCALES. IN MOST CASES THE INFORMATION HAS NOT BEEN FIELD VERIFIED. USE THIS MAP FOR GENERAL PLANNING PURPOSES ONLY.

AERIAL MAP

20-002971-ZA
Aldermanic District: 1
Commission District: 8
Neighborhood:
Ogeechee Corridor Area
PIN(s): See Map

Date: 6/26/2020



CHATHAM COUNTY - SAVANNAH
METROPOLITAN PLANNING COMMISSION
110 E. STATE ST. SAVANNAH, GA 31472-0246 PHONE 912-651-1440



D

1 inch = 300 feet



THIS MAP IS A COMPILATION OF INFORMATION FROM VARIOUS SOURCES AND SCALES. IN MOST CASES THE INFORMATION HAS NOT BEEN FIELD VERIFIED. USE THIS MAP FOR GENERAL PLANNING PURPOSES ONLY.