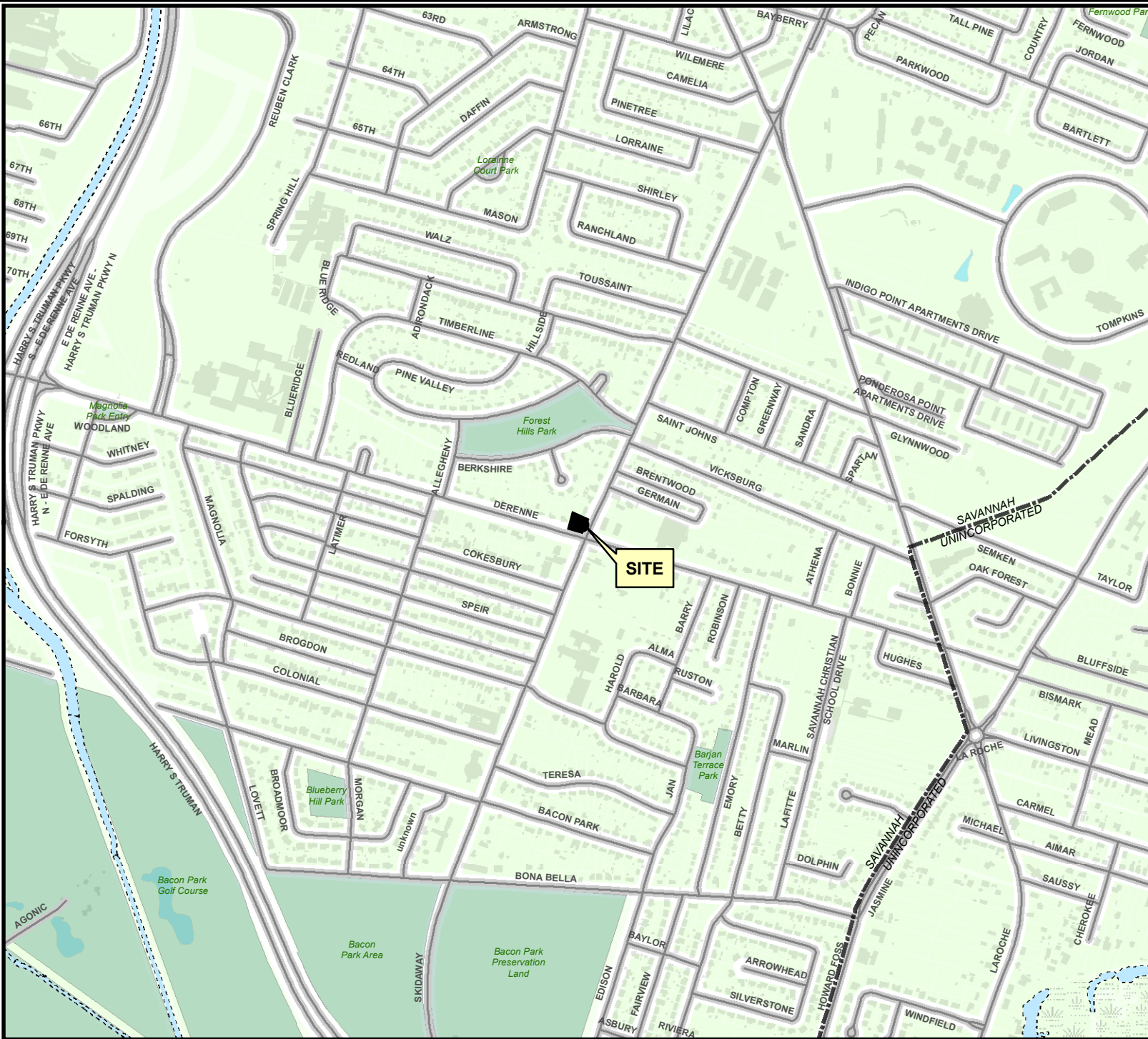


VICINITY MAP

21-004900-ZA
 5313 Skidaway Rd.
 Savannah, Ga
 Aldermanic District: 3 - Wilder-Bryan
 Commission District: 2 - Rivers
 Neighborhood: See Map
 Property / PIN(s): See Map



SITE

THIS MAP IS A COMPILATION OF INFORMATION FROM VARIOUS SOURCES AND SCALES. IN MOST CASES THE INFORMATION HAS NOT BEEN FIELD VERIFIED. USE THIS MAP FOR GENERAL PLANNING PURPOSES ONLY.



1 inch = 1,000 feet



Date: 8/27/2021

CHATHAM COUNTY · SAVANNAH
METROPOLITAN PLANNING COMMISSION
 110 E. STATE ST. SAVANNAH, GA 31412-8246 PHONE 912-651-1440

TAX MAP

21-004900-ZA
5313 Skidaway Rd.
Savannah, Ga
Aldermanic District: 3 - Wilder-Bryan
Commission District: 2 - Rivers
Neighborhood: See Map
Property / PIN(s): See Map



THIS MAP IS A COMPILATION OF INFORMATION FROM VARIOUS SOURCES AND SCALES. IN MOST CASES THE INFORMATION HAS NOT BEEN FIELD VERIFIED. USE THIS MAP FOR GENERAL PLANNING PURPOSES ONLY.



1 inch = 100 feet

D



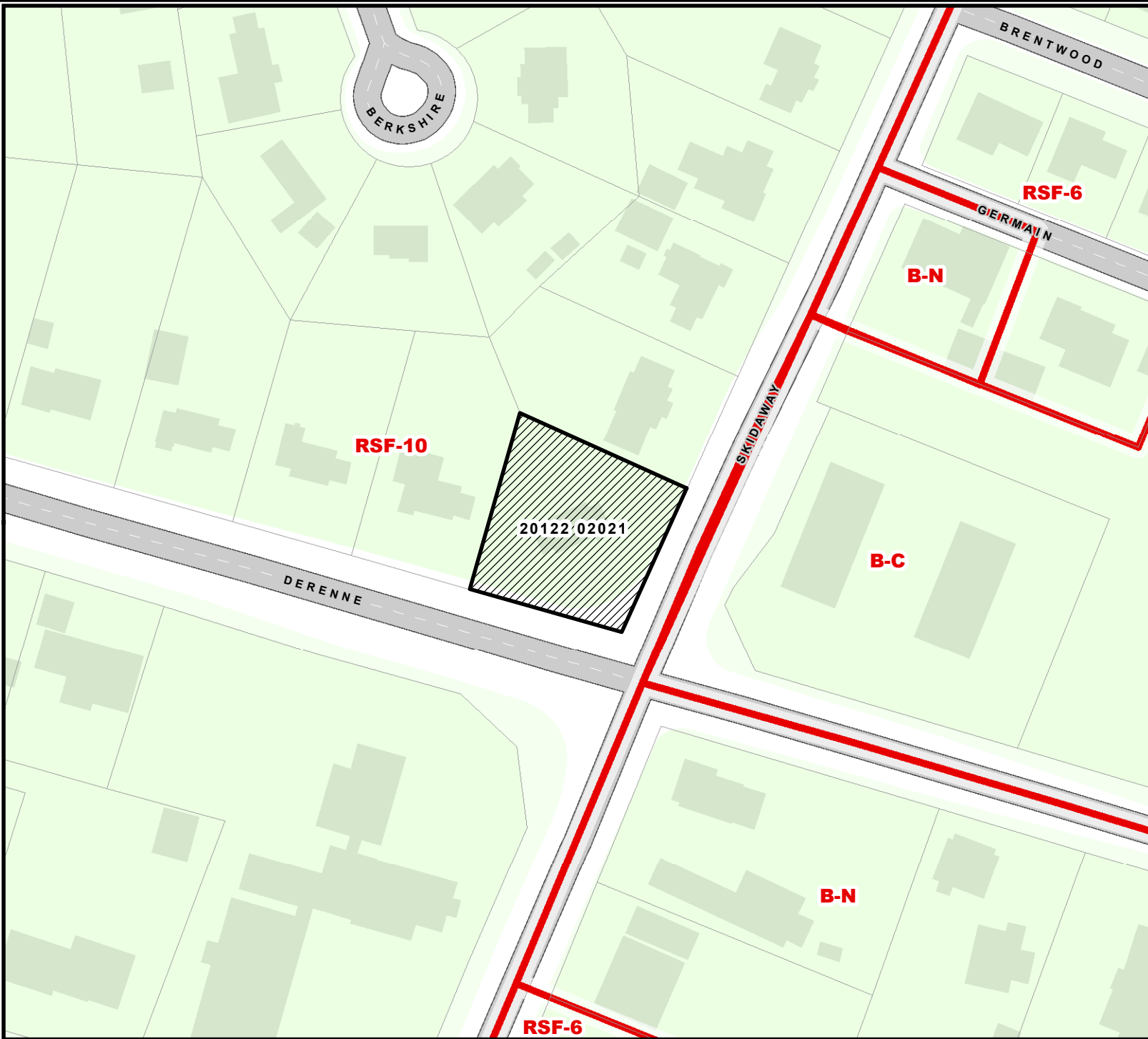
Date: 8/27/2021

CHATHAM COUNTY - SAVANNAH
METROPOLITAN PLANNING COMMISSION
110 E. STATE ST. SAVANNAH, GA 31412-8246 PHONE 912-651-1440

ZONING MAP

21-004900-ZA
5313 Skidaway Rd.
Savannah, Ga
Aldermanic District: 3 - Wilder-Bryan
Commission District: 2 - Rivers
Neighborhood: See Map
Property / PIN(s): See Map
Current property zoning(s) is primarily
RSF-10
Proposed property zoning:
OI

City of Savannah NewZo Zoning When Applicable



 ZONING

Date: 8/27/2021



CHATHAM COUNTY - SAVANNAH
METROPOLITAN PLANNING COMMISSION
110 E. STATE ST. SAVANNAH, GA 31412-8246 PHONE 912-651-1440

THIS MAP IS A COMPILATION OF INFORMATION FROM VARIOUS SOURCES AND SCALES. IN MOST CASES THE INFORMATION HAS NOT BEEN FIELD VERIFIED. USE THIS MAP FOR GENERAL PLANNING PURPOSES ONLY.



1 inch = 100 feet

D



AERIAL MAP

21-004900-ZA
5313 Skidaway Rd.
Savannah, Ga
Aldermanic District: 3 - Wilder-Bryan
Commission District: 2 - Rivers
Neighborhood: See Map
Property / PIN(s): See Map

20122 02021

E DERENNE AVE

SKIDAWAY RD

BRENTWOOD DR

GERMAIN DR

BERKSHIRE CT



Date: 8/27/2021

THIS MAP IS A COMPILATION OF INFORMATION FROM VARIOUS SOURCES AND SCALES. IN MOST CASES THE INFORMATION HAS NOT BEEN FIELD VERIFIED. USE THIS MAP FOR GENERAL PLANNING PURPOSES ONLY.



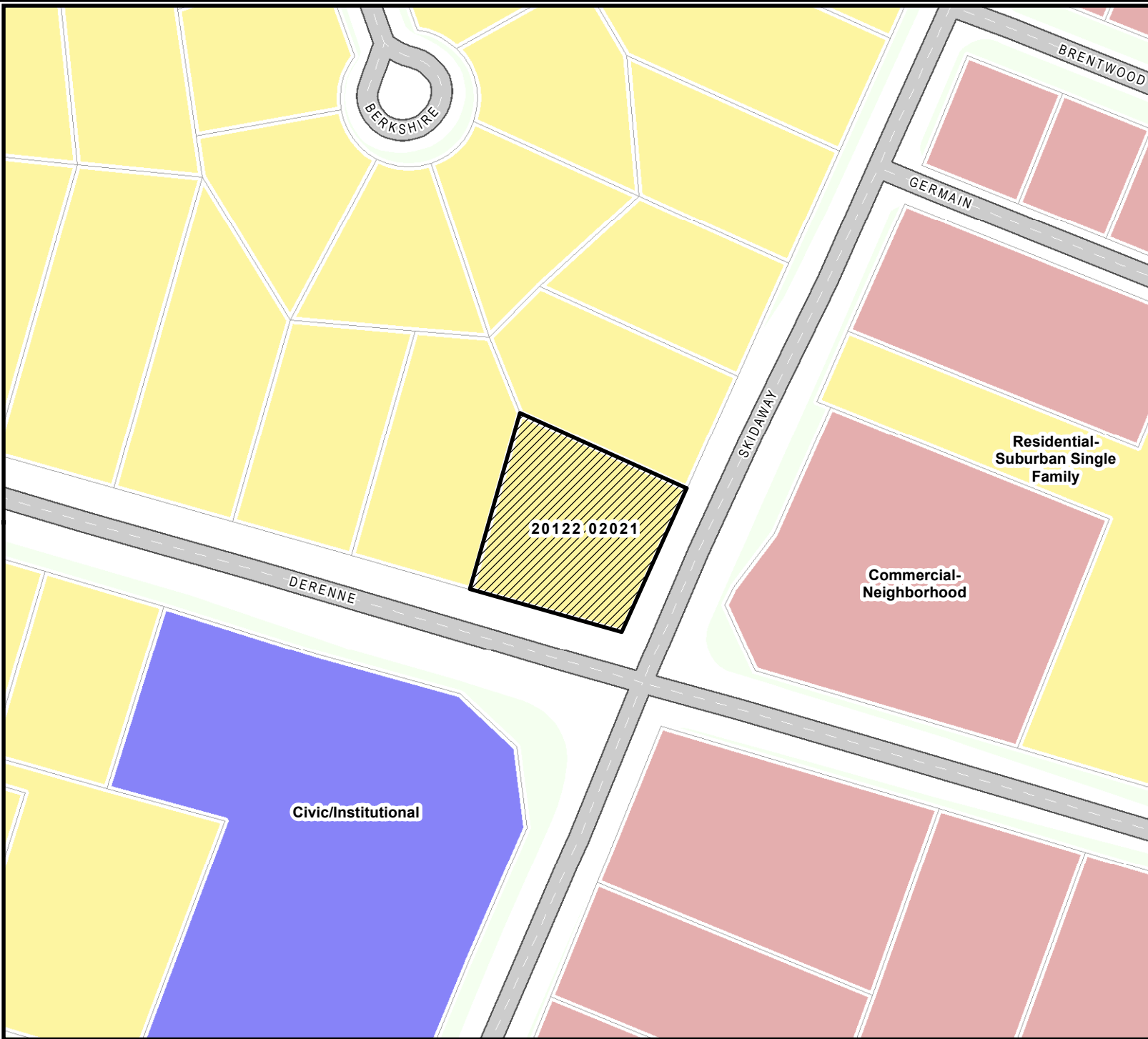
1 inch = 100 feet

D

CHATHAM COUNTY - SAVANNAH
METROPOLITAN PLANNING COMMISSION
110 E. STATE ST. SAVANNAH, GA 31412-8246 PHONE 912-651-1440

FUTURE LAND USE

21-004900-ZA
5313 Skidaway Rd.
Savannah, Ga
Aldermanic District: 3 - Wilder-Bryan
Commission District: 2 - Rivers
Neighborhood: See Map
Property / PIN(s): See Map



Residential-Suburban Single Family

Commercial-Neighborhood

Civic/Institutional

20122.02021

- Commercial- Neighborhood
- Residential- Suburban Single Family
- Civic/Institutional

Date: 8/27/2021



CHATHAM COUNTY - SAVANNAH
METROPOLITAN PLANNING COMMISSION
110 E. STATE ST. SAVANNAH, GA 31412-8246 PHONE 912-651-1440

THIS MAP IS A COMPILATION OF INFORMATION FROM VARIOUS SOURCES AND SCALES. IN MOST CASES THE INFORMATION HAS NOT BEEN FIELD VERIFIED. USE THIS MAP FOR GENERAL PLANNING PURPOSES ONLY.

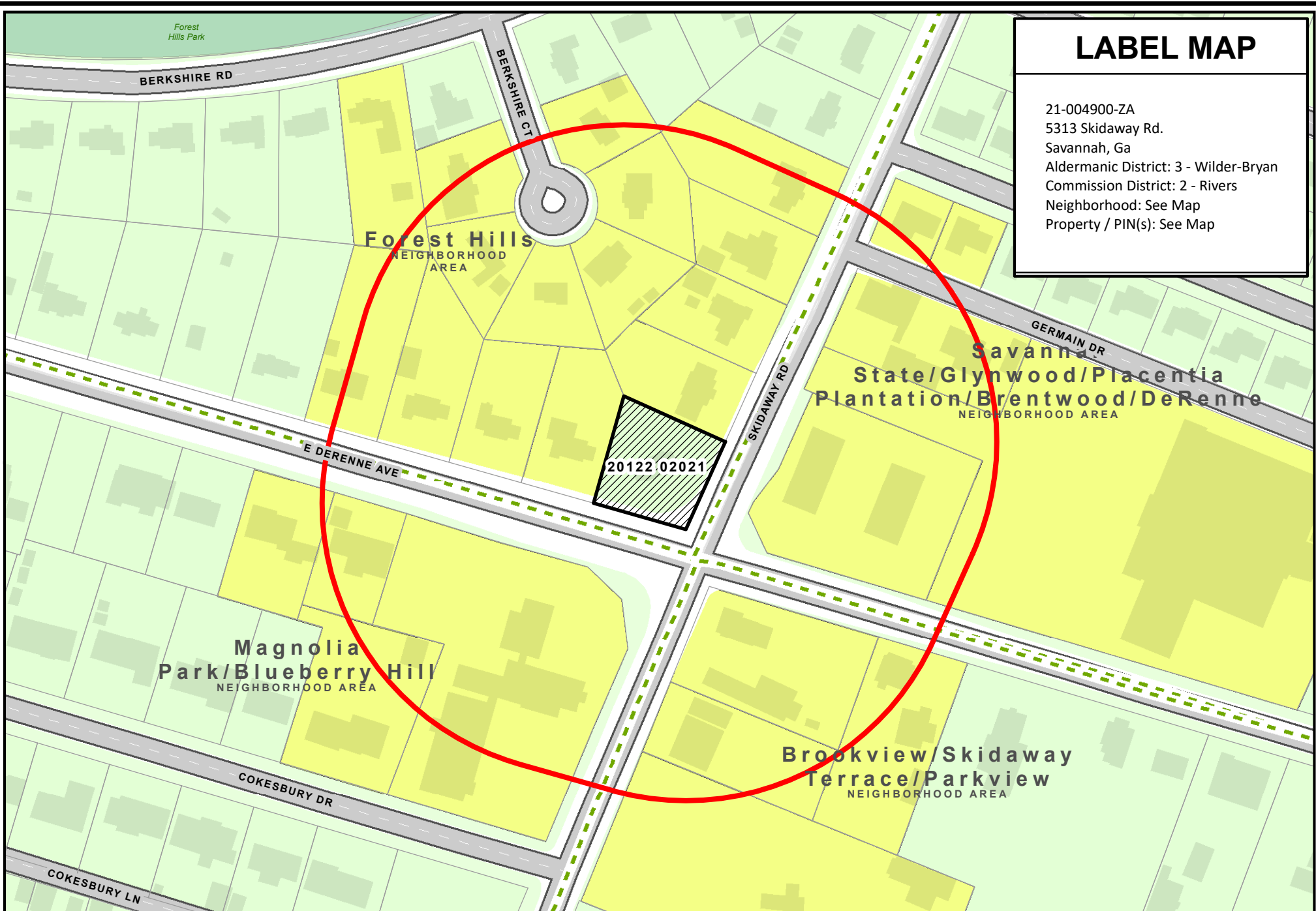


1 inch = 100 feet

D

LABEL MAP

21-004900-ZA
5313 Skidaway Rd.
Savannah, Ga
Aldermanic District: 3 - Wilder-Bryan
Commission District: 2 - Rivers
Neighborhood: See Map
Property / PIN(s): See Map



THIS MAP IS A COMPILATION OF INFORMATION FROM VARIOUS SOURCES AND SCALES. IN MOST CASES THE INFORMATION HAS NOT BEEN FIELD VERIFIED.
USE THIS MAP FOR GENERAL PLANNING PURPOSES ONLY.



Date: 8/27/2021

1 inch = 150 feet



CHATHAM COUNTY - SAVANNAH
METROPOLITAN PLANNING COMMISSION
110 E. STATE ST. SAVANNAH, GA 31412-8246 PHONE 912-651-1440