

Vicinity Map

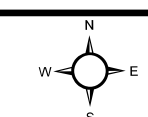
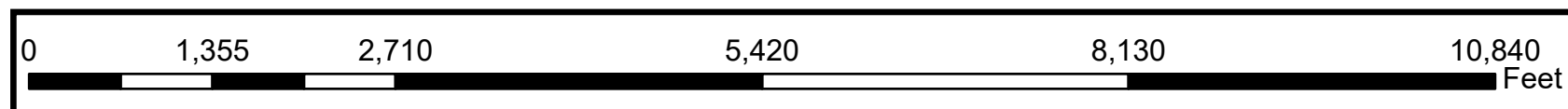
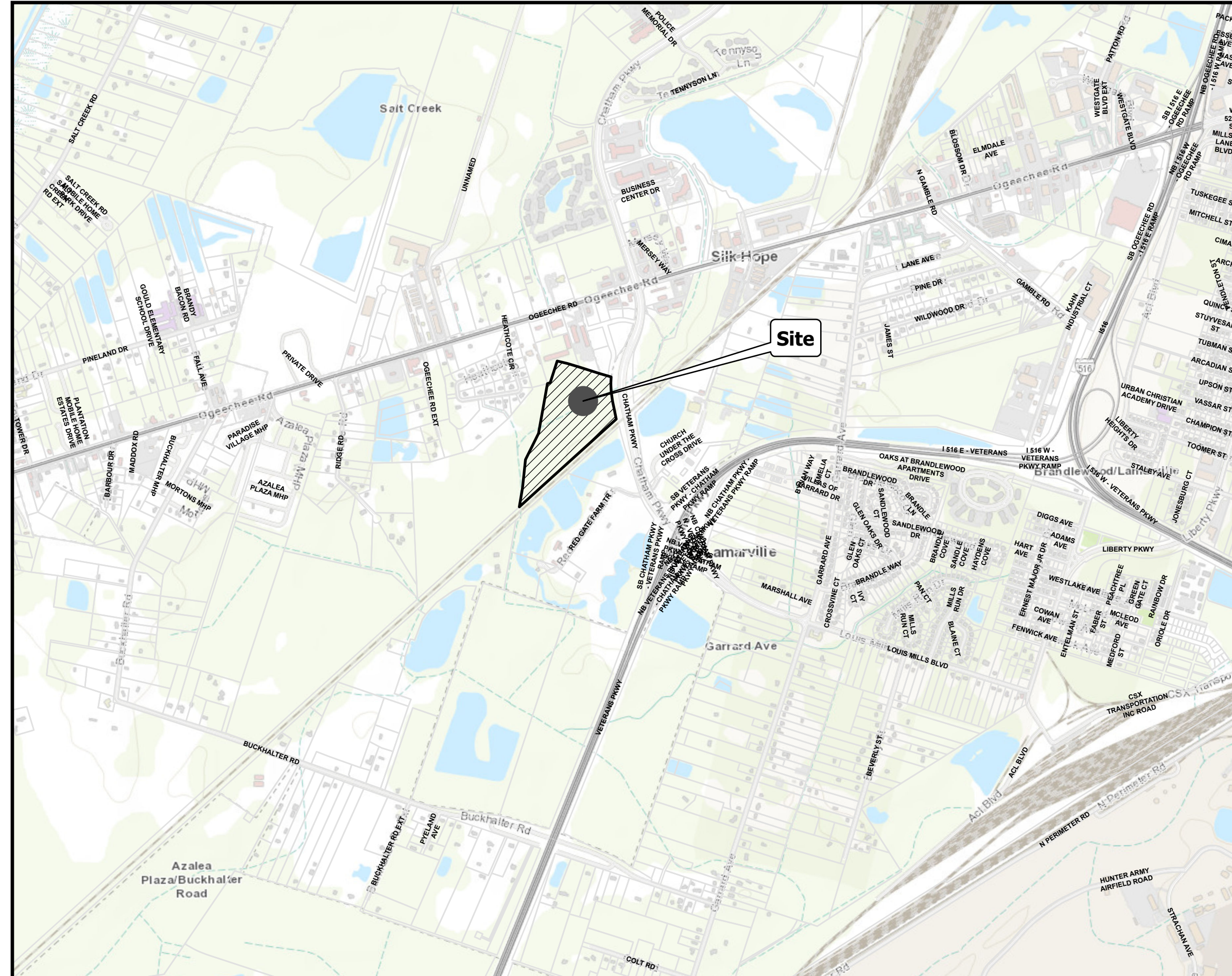
File No.:
22-002845-ZA

Subject Property:
Ogeechee Road (10837 01001)

Existing Zoning Districts:
PUD-B-C (Planned Unit Development-
Community Business)

Proposed Zoning Districts:
PUD-B-C-CO (Planned Unit Development-
Community Business-County)

Neighborhood
Chatham Parkway



Aerial Map

File No.:
22-002845-ZA

Subject Property:
Ogeechee Road (10837 01001)

Existing Zoning Districts:
PUD-B-C (Planned Unit Development-Community Business)

Proposed Zoning Districts:
PUD-B-C-CO (Planned Unit Development-Community Business-County)

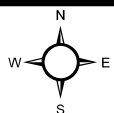
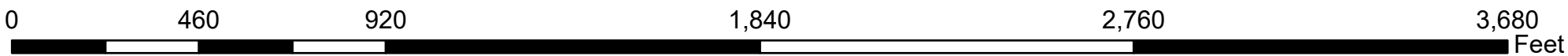
Neighborhood
Chatham Parkway

■ Parcel Requesting Rezoning



Map Design: N.Fatema| 6/29/22

The information on the map is intended to be used for reference ONLY. While this map is believed to be correct based on available data, no guarantee may be made as to its absolute accuracy.



TAX MAP

File No.:
22-002845-ZA
Subject Property:
Ogeechee Road (10837 01001)


Existing Zoning Districts:
PUD-B-C (Planned Unit Development-Community Business)

Proposed Zoning Districts:
PUD-B-C-CO (Planned Unit Development-Community Business-County)

Neighborhood
Chatham Parkway

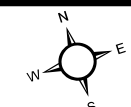
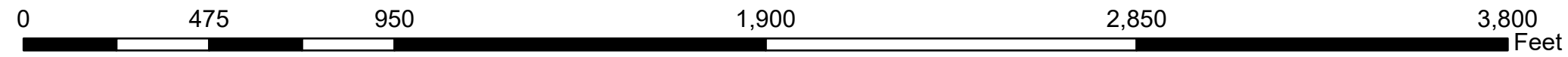
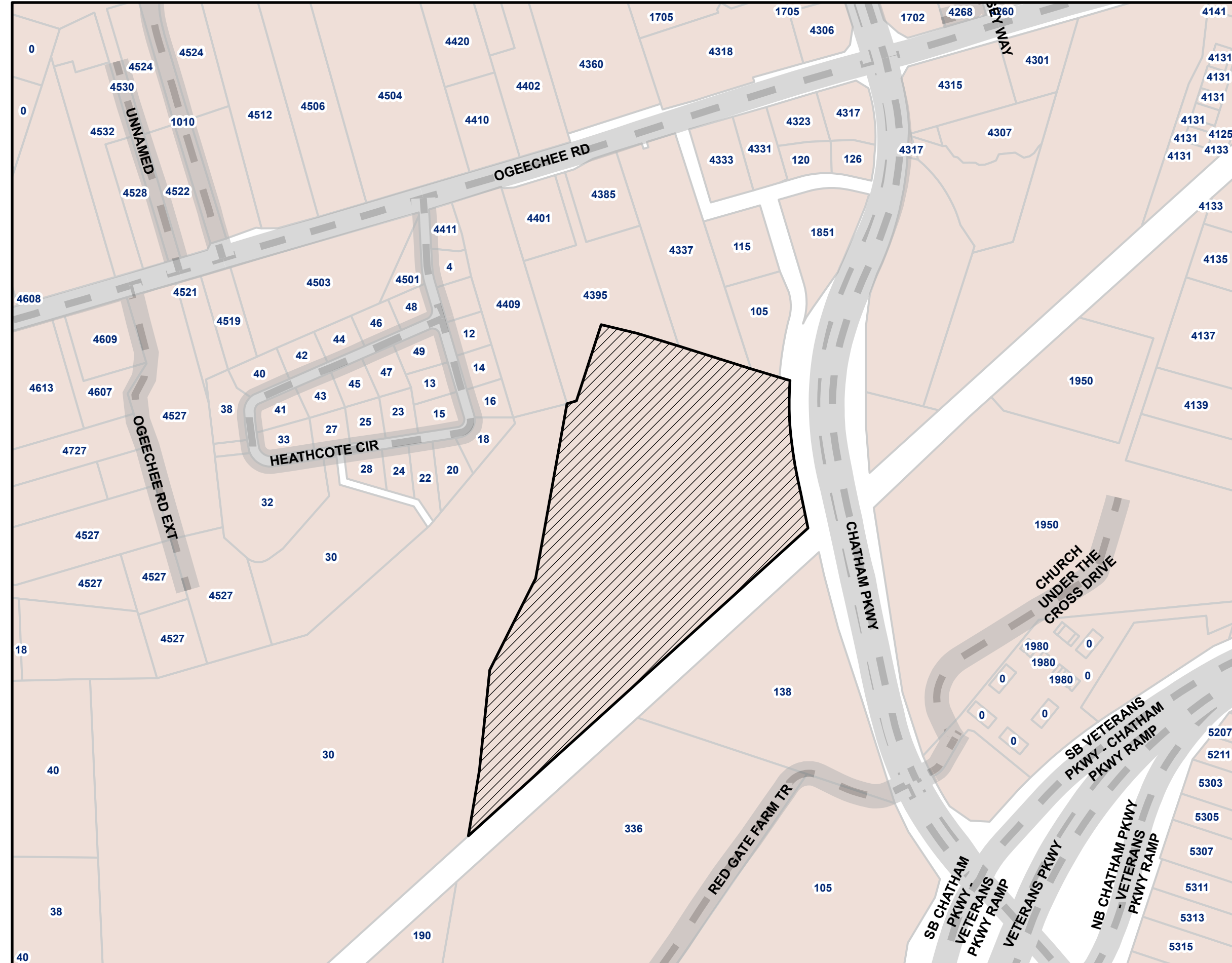
 Parcel Requesting Rezoning

SAVANNAH
Development Services Department



Map Design: N.Fatema| 6/29/22

The information on the map is intended to be used for reference ONLY.
While this map is believed to be correct based on available data, no guarantee may be made as to its absolute accuracy.



ZONING MAP

File No.:
22-002845-ZA

Subject Property:
Ogeechee Road (10837 01001)

Existing Zoning Districts:
PUD-B-C (Planned Unit Development-Community Business)

Proposed Zoning Districts:
PUD-B-C-CO (Planned Unit Development-Community Business-County)

Neighborhood
Chatham Parkway

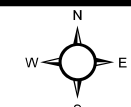
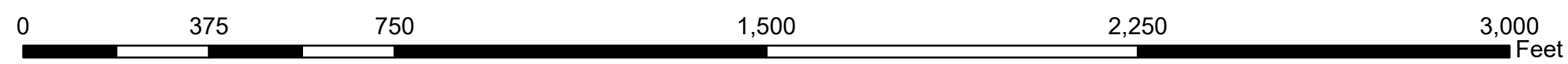
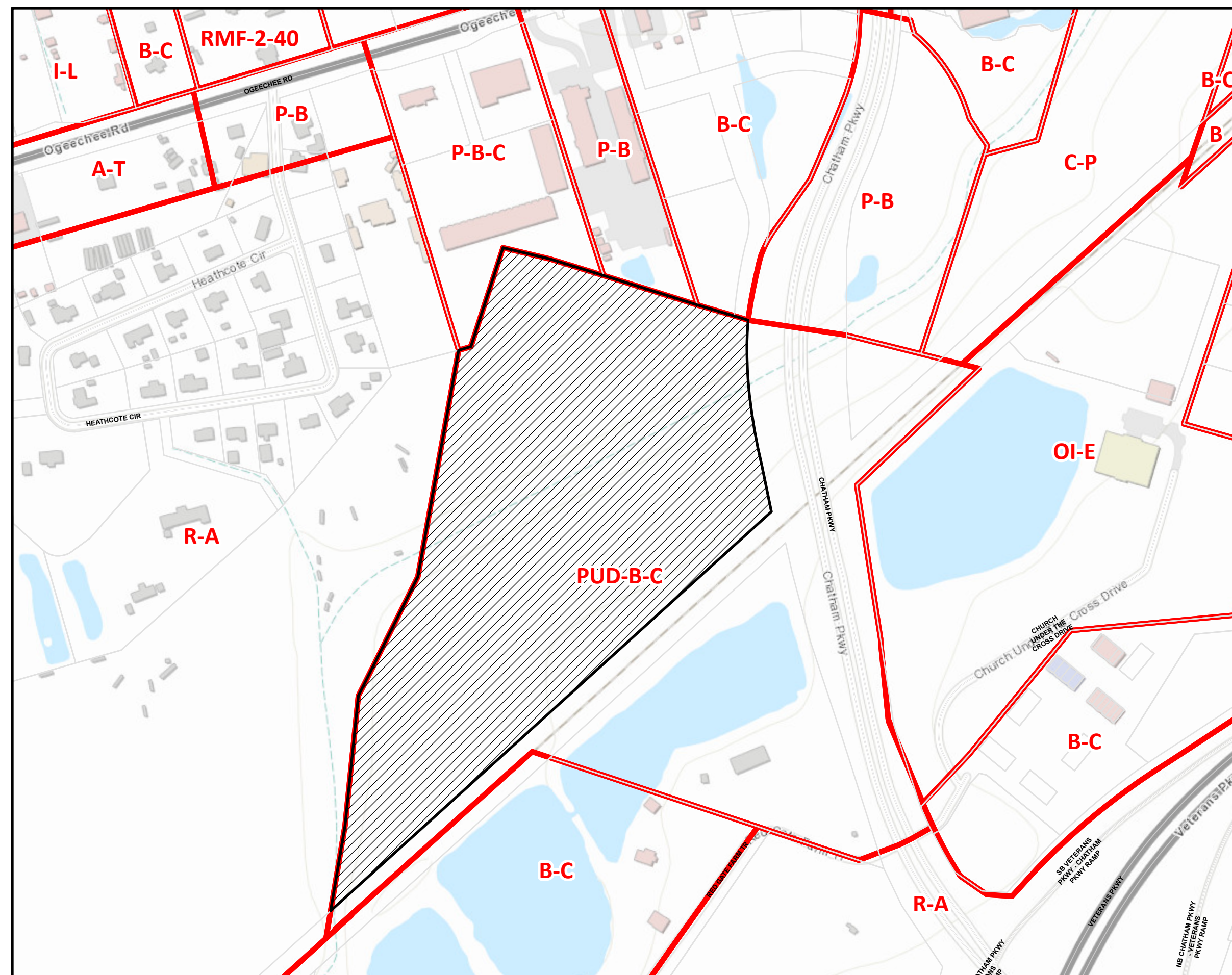
-  Zoning
-  Parcel Requesting Rezoning

SAVANNAH
Development Services Department



Map Design: N.Fatema| 6/29/22

The information on the map is intended to be used for reference ONLY.
While this map is believed to be correct based on available data, no guarantee may be made as to its absolute accuracy.



FUTURE LANDUSE

File No.:
22-002845-ZA

Subject Property:
Ogeechee Road (10837 01001)


Existing Zoning Districts:
PUD-B-C (Planned Unit Development-Community Business)

Proposed Zoning Districts:
PUD-B-C-CO (Planned Unit Development-Community Business-County)

Neighborhood
Chatham Parkway

 Parcel Requesting Rezoning

SAVANNAH
Development Services Department



Map Design: N.Fatema | 6/29/2022

The information on the map is intended to be used for reference ONLY.
While this map is believed to be correct based on available data, no guarantee may be made as to its absolute accuracy.

