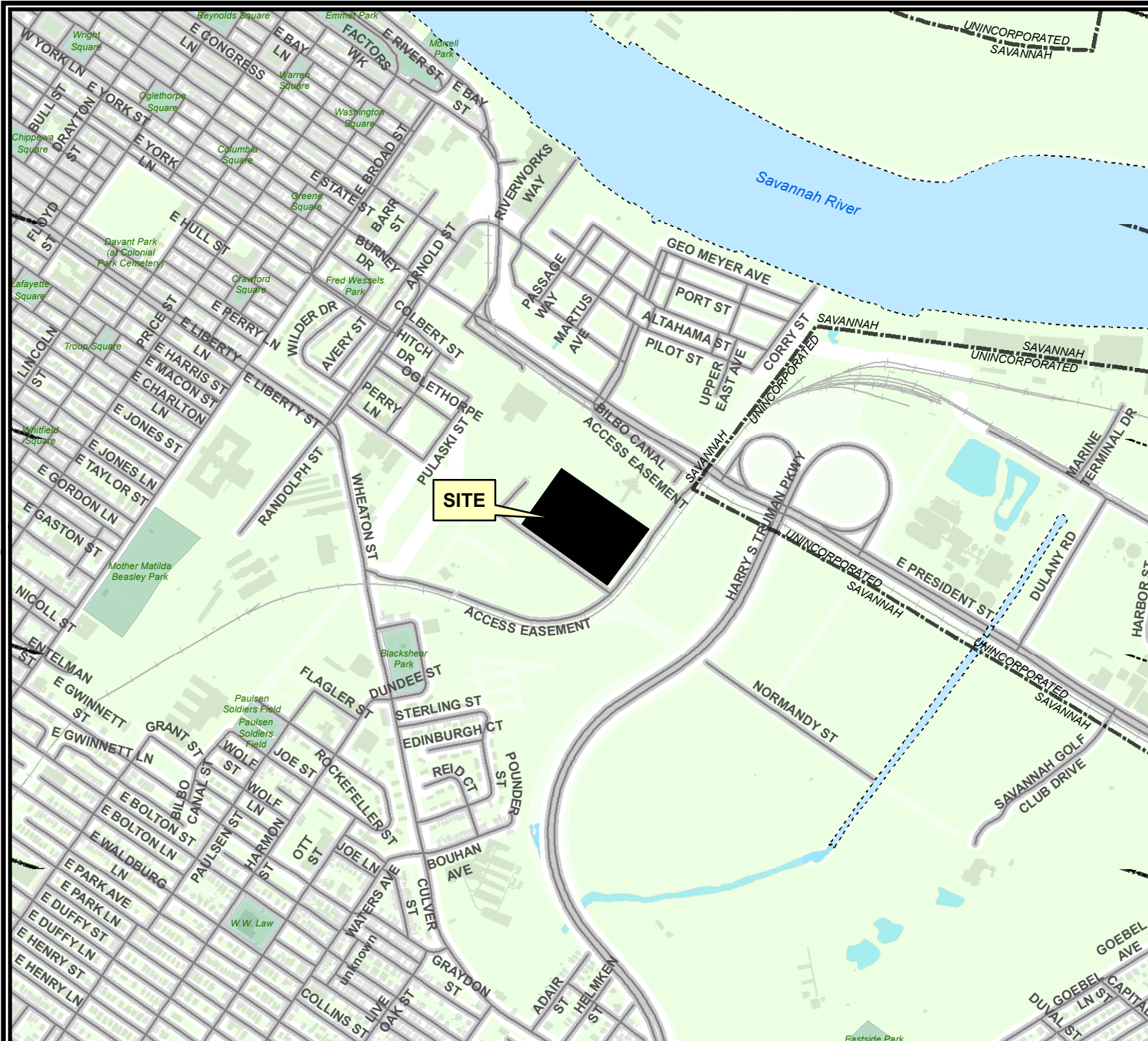


VICINITY MAP

FILE # 20-002276-ZA
Address: 1147 E. President St.
Savannah, Ga
Aldermanic District: 2
Commission District: 2
Neighborhood: Hitch Village / Fred
Wessels Area
Property ID: See Map



THIS MAP IS A COMPILATION OF INFORMATION FROM VARIOUS SOURCES AND SCALES. IN MOST CASES THE INFORMATION HAS NOT BEEN FIELD VERIFIED. USE THIS MAP FOR GENERAL PLANNING PURPOSES ONLY.



1 inch = 1,000 feet



Date: 5/15/2020

CHATHAM COUNTY - SAVANNAH
METROPOLITAN PLANNING COMMISSION
110 E. STATE ST. SAVANNAH, GA 31412-8246 PHONE 912-651-1440

TAX MAP

FILE # 20-002276-ZA
Address: 1147 E. President St.
Savannah, Ga
Aldermanic District: 2
Commission District: 2
Neighborhood: Hitch Village / Fred
Wessels Area
Property ID: See Map



THIS MAP IS A COMPILATION OF INFORMATION FROM VARIOUS SOURCES AND SCALES. IN MOST CASES THE INFORMATION HAS NOT BEEN FIELD VERIFIED. USE THIS MAP FOR GENERAL PLANNING PURPOSES ONLY.



1 inch = 200 feet

D



Date: 5/15/2020

CHATHAM COUNTY - SAVANNAH
METROPOLITAN PLANNING COMMISSION
110 E. STATE ST. SAVANNAH, GA 31412-8246 PHONE 912-651-1440

ZONING MAP

FILE # 20-002276-ZA
 Address: 1147 E. President St.
 Savannah, Ga
 Aldermanic District: 2
 Commission District: 2
 Neighborhood: Hitch Village / Fred
 Wessels Area
 Property ID: See Map

Current property zoning(s) is primarily
 B-C
 Proposed property zoning:
 RMF-2-25

City of Savannah NewZo Zoning When Applicable



THIS MAP IS A COMPILATION OF INFORMATION FROM VARIOUS SOURCES AND SCALES. IN MOST CASES THE INFORMATION HAS NOT BEEN FIELD VERIFIED. USE THIS MAP FOR GENERAL PLANNING PURPOSES ONLY.



1 inch = 200 feet

D



Date: 5/15/2020

CHATHAM COUNTY - SAVANNAH
METROPOLITAN PLANNING COMMISSION
 110 E. STATE ST. SAVANNAH, GA 31412-8246 PHONE 912-651-1440

AERIAL MAP

FILE # 20-002276-ZA
Address: 1147 E. President St.
Savannah, Ga
Aldermanic District: 2
Commission District: 2
Neighborhood: Hitch Village / Fred
Wessels Area
Property ID: See Map

2-0013 -01-001

ACCESS EASEMENT

NORMANDY ST

BILBO CANAL ACCESS EASEMENT
E PRESIDENT ST

SAVANNAH

THIS MAP IS A COMPILATION OF INFORMATION FROM VARIOUS SOURCES AND SCALES. IN MOST CASES
THE INFORMATION HAS NOT BEEN FIELD VERIFIED. USE THIS MAP FOR GENERAL PLANNING PURPOSES ONLY.



1 inch = 200 feet

D

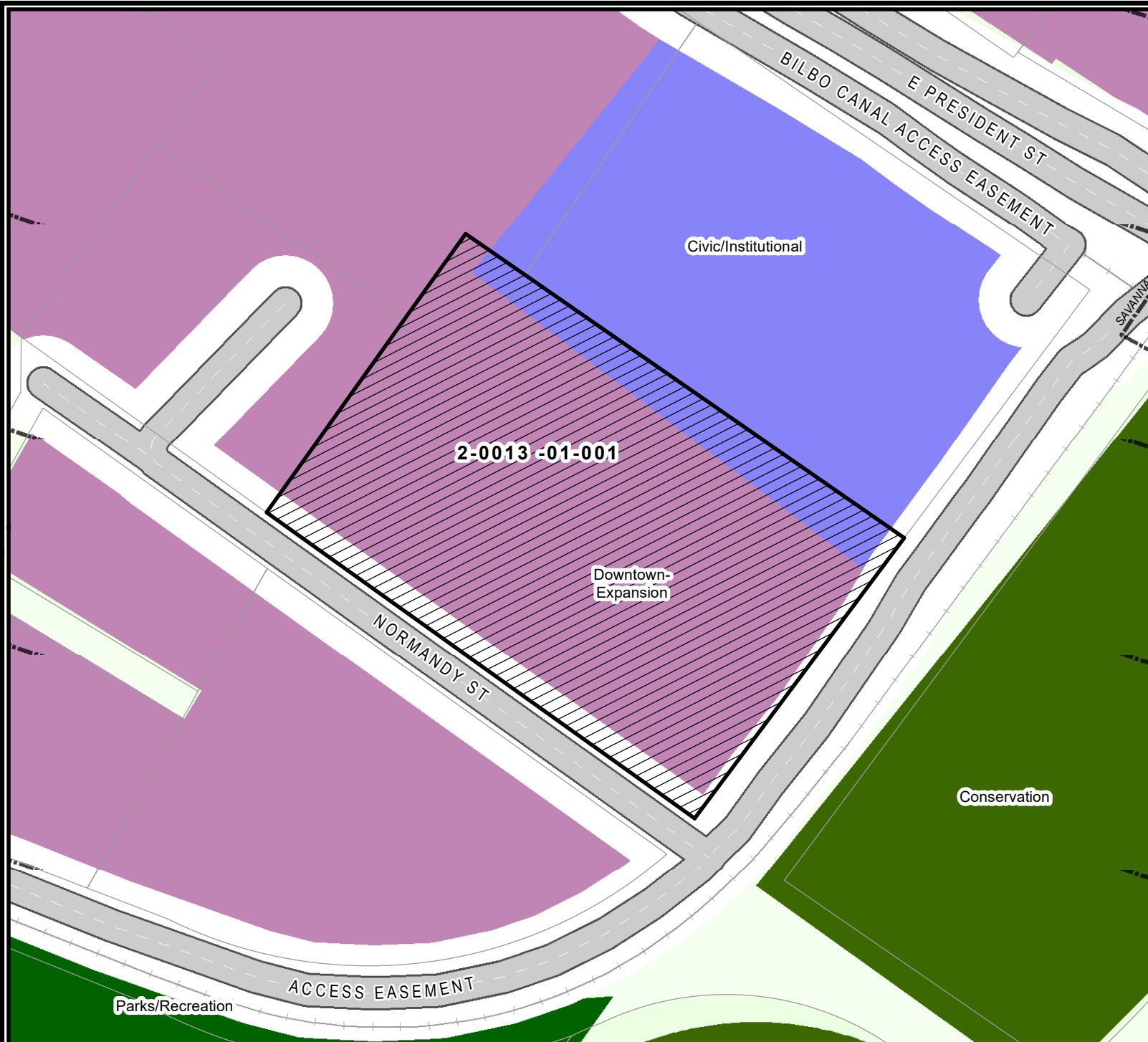


Date: 5/15/2020

CHATHAM COUNTY - SAVANNAH
METROPOLITAN PLANNING COMMISSION
110 E. STATE ST. SAVANNAH, GA 31412-8246 PHONE 912-651-1440

FUTURE LAND USE

FILE # 20-002276-ZA
Address: 1147 E. President St.
Savannah, Ga
Aldermanic District: 2
Commission District: 2
Neighborhood: Hitch Village / Fred
Wessels Area
Property ID: See Map



■ Downtown- Expansion
■ Civic/Institutional
■ Parks/Recreation
■ Conservation

Date: 5/15/2020



THIS MAP IS A COMPILATION OF INFORMATION FROM VARIOUS SOURCES AND SCALES. IN MOST CASES
THE INFORMATION HAS NOT BEEN FIELD VERIFIED. USE THIS MAP FOR GENERAL PLANNING PURPOSES ONLY.



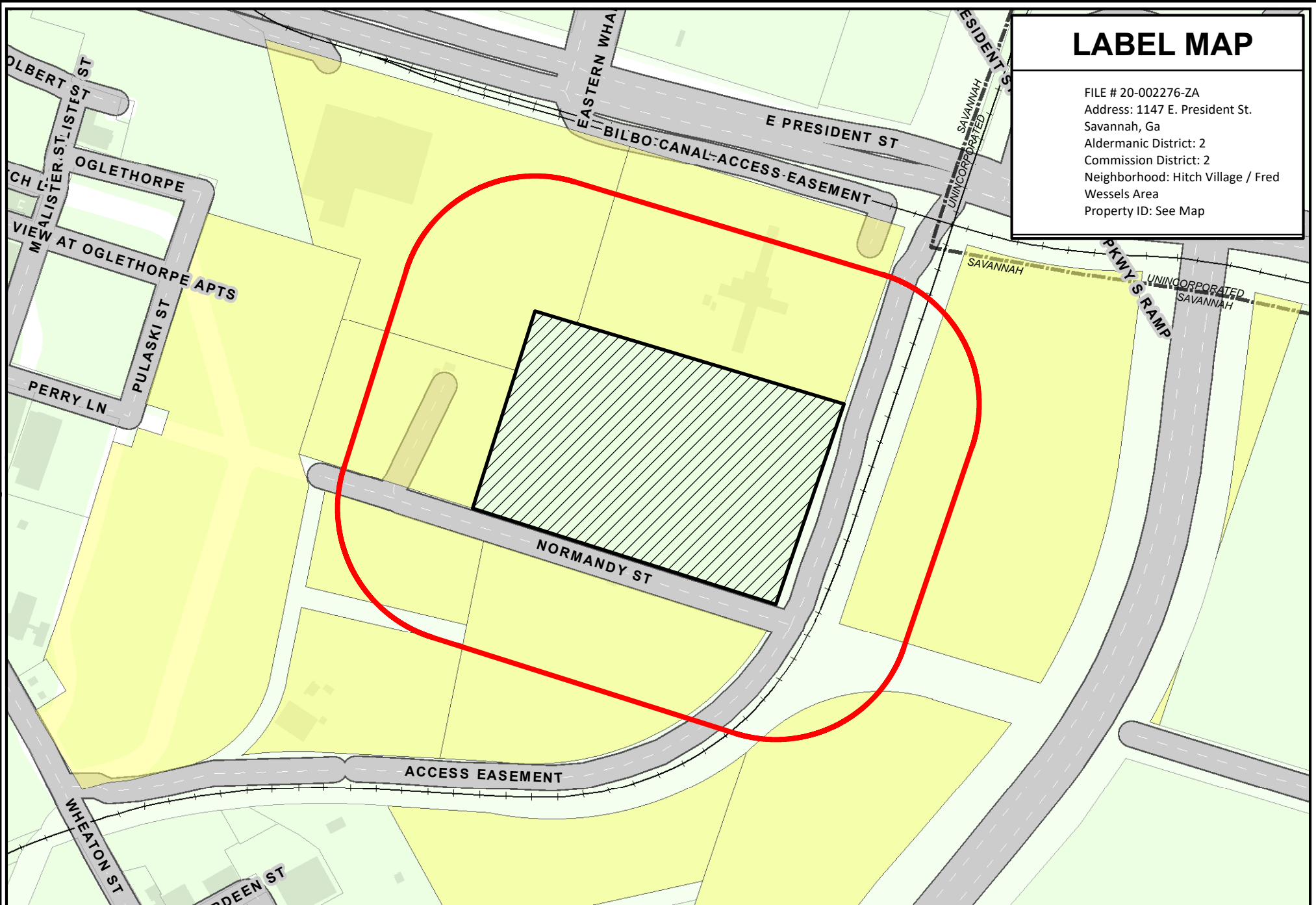
1 inch = 200 feet

D

CHATHAM COUNTY - SAVANNAH
METROPOLITAN PLANNING COMMISSION
110 E. STATE ST. SAVANNAH, GA 31412-8246 PHONE 912-651-1440

LABEL MAP

FILE # 20-002276-ZA
Address: 1147 E. President St.
Savannah, Ga
Aldermanic District: 2
Commission District: 2
Neighborhood: Hitch Village / Fred
Wessels Area
Property ID: See Map



THIS MAP IS A COMPILATION OF INFORMATION FROM VARIOUS SOURCES AND SCALES. IN MOST CASES THE INFORMATION HAS NOT BEEN FIELD VERIFIED.
USE THIS MAP FOR GENERAL PLANNING PURPOSES ONLY.



1 inch = 300 feet



CHATHAM COUNTY - SAVANNAH
METROPOLITAN PLANNING COMMISSION
110 E. STATE ST. SAVANNAH, GA 31412-8246 PHONE 912-651-1440