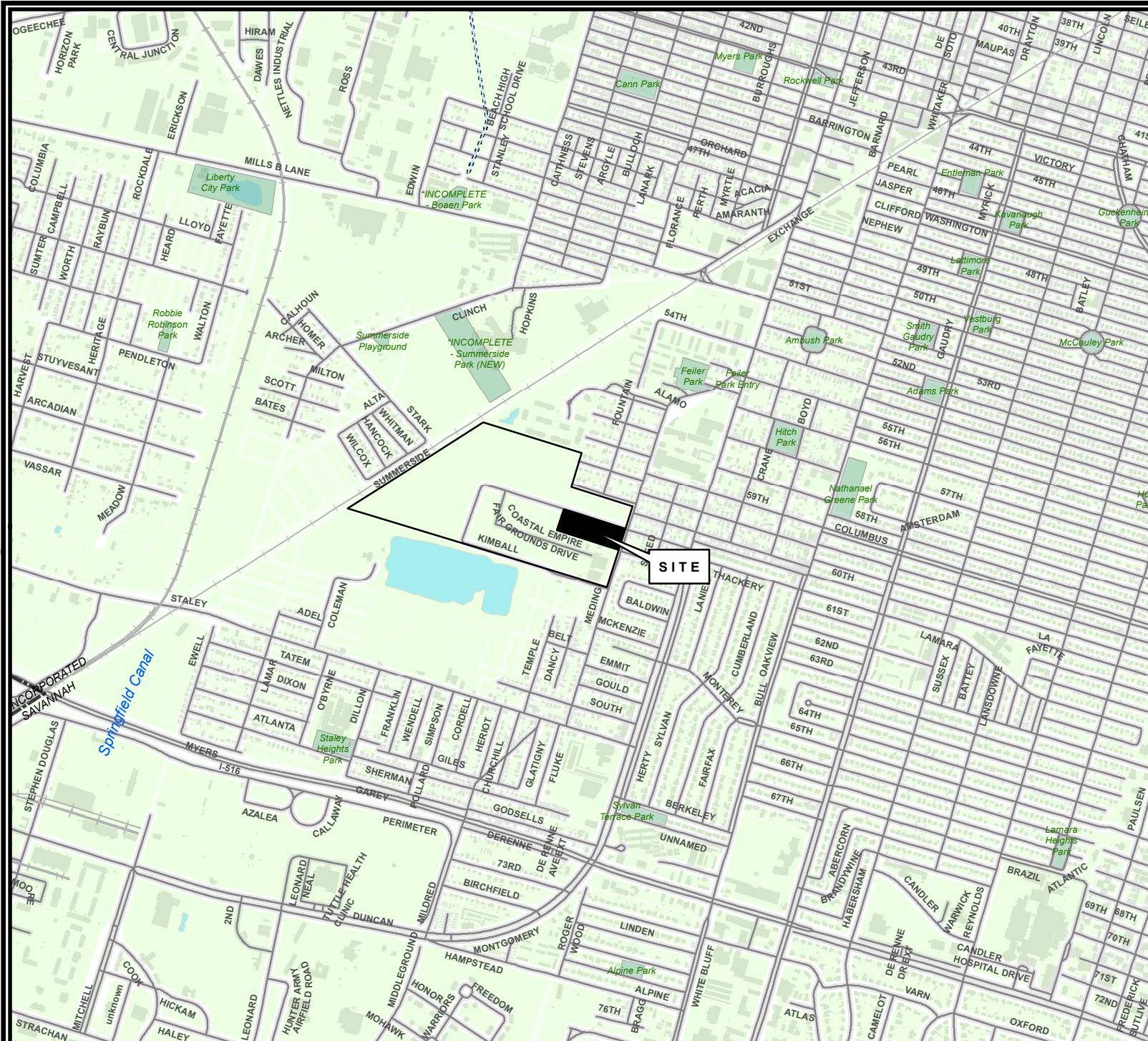


VICINITY MAP

File: 22-000531-ZA
 Address: 4801 Meding St.
 Savannah, Ga
 Aldermanic District: 5 - Shabazz
 Commission District: 5 - Milton
 Neighborhood: See Map
 Property ID: See Map
 (Approximate Representation)



THIS MAP IS A COMPILATION OF INFORMATION FROM VARIOUS SOURCES AND SCALES. IN MOST CASES THE INFORMATION HAS NOT BEEN FIELD VERIFIED. USE THIS MAP FOR GENERAL PLANNING PURPOSES ONLY.



1 inch = 1,500 feet



Date: 2/10/2022

CHATHAM COUNTY - SAVANNAH
METROPOLITAN PLANNING COMMISSION
 110 E. STATE ST. SAVANNAH, GA 31412-8246 PHONE 912-651-1440

TAX MAP

Feiler Park/Hussars Terrace/Dittmerville
NEIGHBORHOOD AREA

OVER-ALL TRACT

PORTION TO BE REZONED

Tatemville
NEIGHBORHOOD AREA

File: 22-000531-ZA
Address: 4801 Meding St.
Savannah, Ga
Aldermanic District: 5 - Shabazz
Commission District: 5 - Milton
Neighborhood: See Map
Property ID: See Map
(Approximate Representation)

THIS MAP IS A COMPILATION OF INFORMATION FROM VARIOUS SOURCES AND SCALES. IN MOST CASES THE INFORMATION HAS NOT BEEN FIELD VERIFIED. USE THIS MAP FOR GENERAL PLANNING PURPOSES ONLY.



1 inch = 300 feet

Date: 2/10/2022

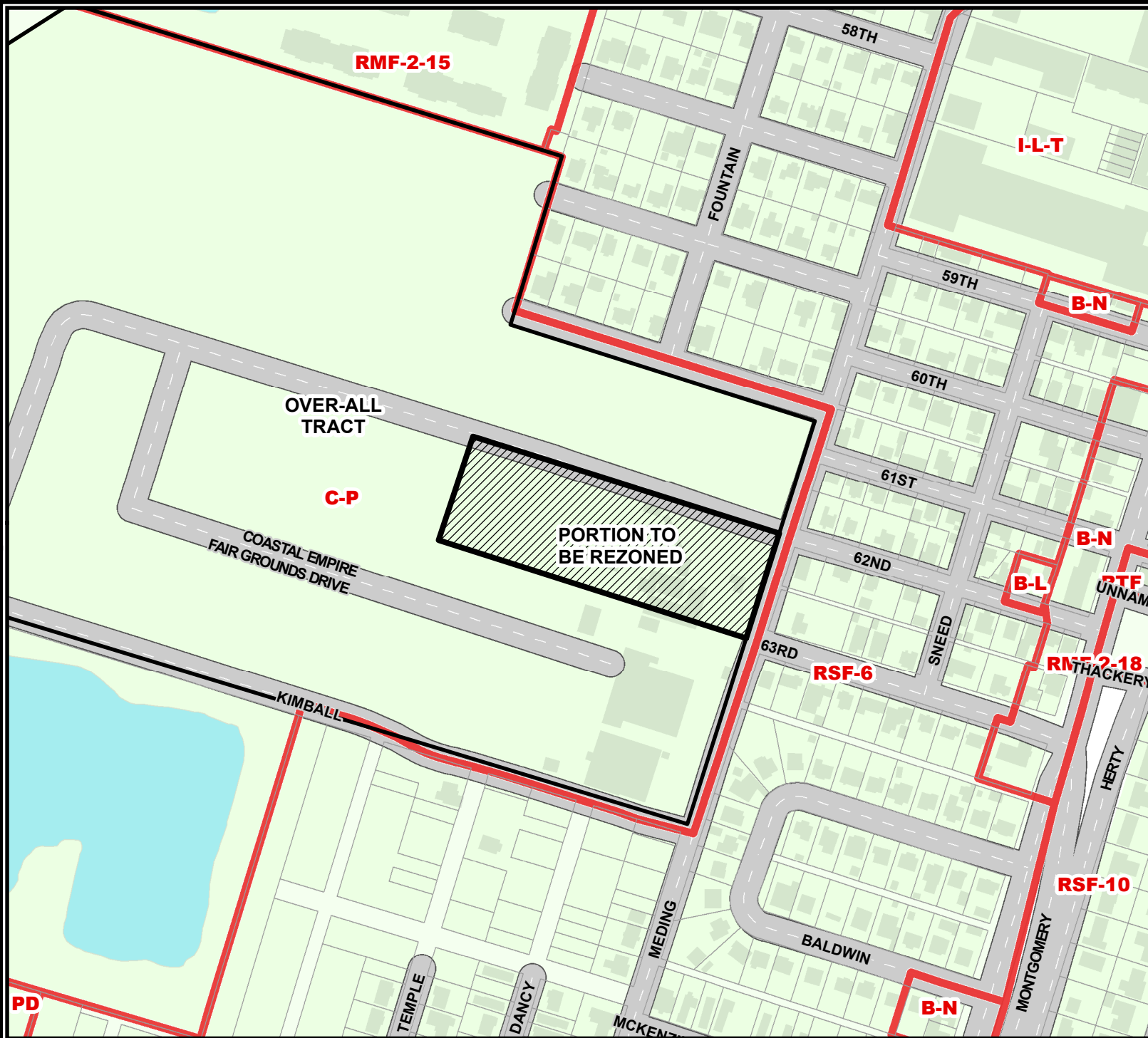


CHATHAM COUNTY - SAVANNAH
METROPOLITAN PLANNING COMMISSION
110 E. STATE ST. SAVANNAH, GA 31412-8246 PHONE 912-651-1440

ZONING MAP

File: 22-000531-ZA
 Address: 4801 Meding St.
 Savannah, Ga
 Aldermanic District: 5 - Shabazz
 Commission District: 5 - Milton
 Neighborhood: See Map
 Property ID: See Map
 (Approximate Representation)

Current Property Zoning is Primarily
 C-P
 Proposed Property Zoning:
 RMF-2



ZONING

Date: 2/10/2022



CHATHAM COUNTY - SAVANNAH
METROPOLITAN PLANNING COMMISSION
 110 E. STATE ST. SAVANNAH, GA 31412-8246 PHONE 912-651-1440

THIS MAP IS A COMPILATION OF INFORMATION FROM VARIOUS SOURCES AND SCALES. IN MOST CASES THE INFORMATION HAS NOT BEEN FIELD VERIFIED. USE THIS MAP FOR GENERAL PLANNING PURPOSES ONLY.



1 inch = 300 feet

AERIAL MAP

File: 22-000531-ZA
Address: 4801 Meding St.
Savannah, Ga
Aldermanic District: 5 - Shabazz
Commission District: 5 - Milton
Neighborhood: See Map
Property ID: See Map
(Approximate Representation)



THIS MAP IS A COMPILATION OF INFORMATION FROM VARIOUS SOURCES AND SCALES. IN MOST CASES THE INFORMATION HAS NOT BEEN FIELD VERIFIED. USE THIS MAP FOR GENERAL PLANNING PURPOSES ONLY.



1 inch = 300 feet

D

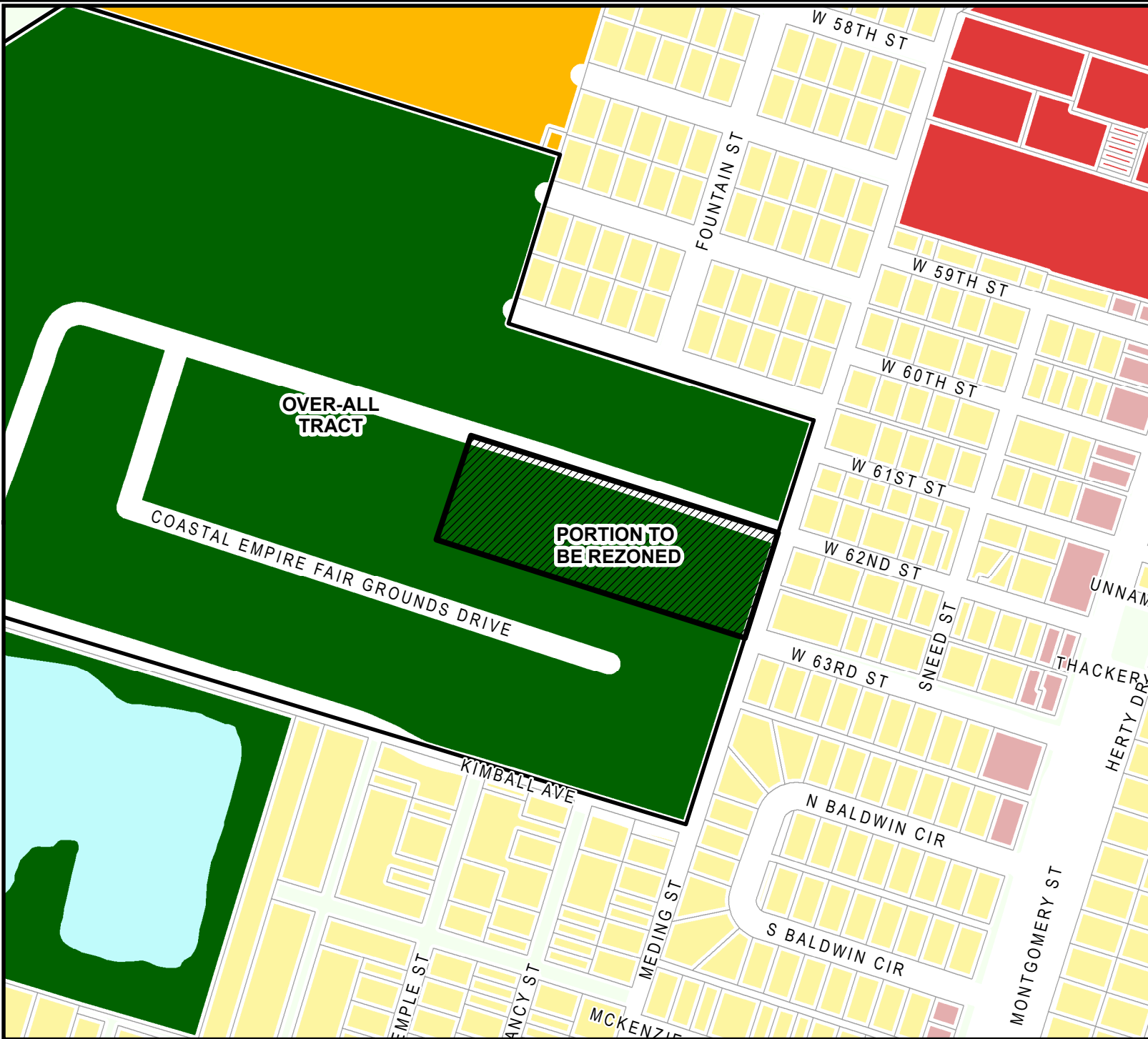


Date: 2/10/2022

CHATHAM COUNTY - SAVANNAH
METROPOLITAN PLANNING COMMISSION
110 E. STATE ST. SAVANNAH, GA 31412-8246 PHONE 912-651-1440

FUTURE LAND USE

File: 22-000531-ZA
 Address: 4801 Meding St.
 Savannah, Ga
 Aldermanic District: 5 - Shabazz
 Commission District: 5 - Milton
 Neighborhood: See Map
 Property ID: See Map
 (Approximate Representation)



- Open Water
- Commercial- Neighborhood
- Commercial- Suburban
- Residential- Suburban Single Family
- Residential- General
- Parks/Recreation

Date: 2/10/2022



CHATHAM COUNTY - SAVANNAH
METROPOLITAN PLANNING COMMISSION
 110 E. STATE ST. SAVANNAH, GA 31412-8246 PHONE 912-651-1440

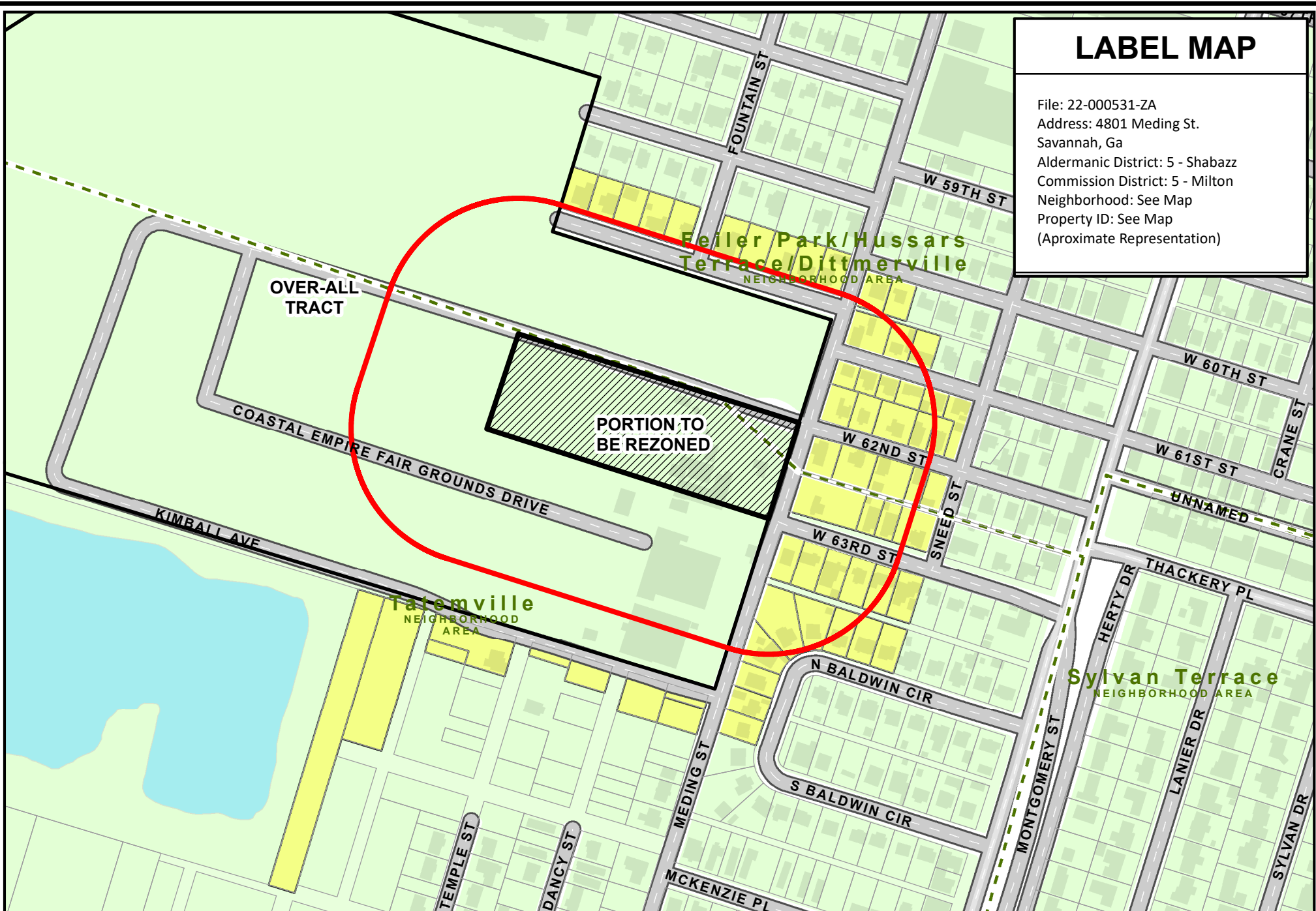
THIS MAP IS A COMPILATION OF INFORMATION FROM VARIOUS SOURCES AND SCALES. IN MOST CASES THE INFORMATION HAS NOT BEEN FIELD VERIFIED. USE THIS MAP FOR GENERAL PLANNING PURPOSES ONLY.



1 inch = 300 feet

LABEL MAP

File: 22-000531-ZA
Address: 4801 Meding St.
Savannah, Ga
Aldermanic District: 5 - Shabazz
Commission District: 5 - Milton
Neighborhood: See Map
Property ID: See Map
(Approximate Representation)



THIS MAP IS A COMPILATION OF INFORMATION FROM VARIOUS SOURCES AND SCALES. IN MOST CASES THE INFORMATION HAS NOT BEEN FIELD VERIFIED.
USE THIS MAP FOR GENERAL PLANNING PURPOSES ONLY.



Date: 2/10/2022

1 inch = 300 feet



CHATHAM COUNTY - SAVANNAH
METROPOLITAN PLANNING COMMISSION
110 E. STATE ST. SAVANNAH, GA 31412-8246 PHONE 912-651-1440