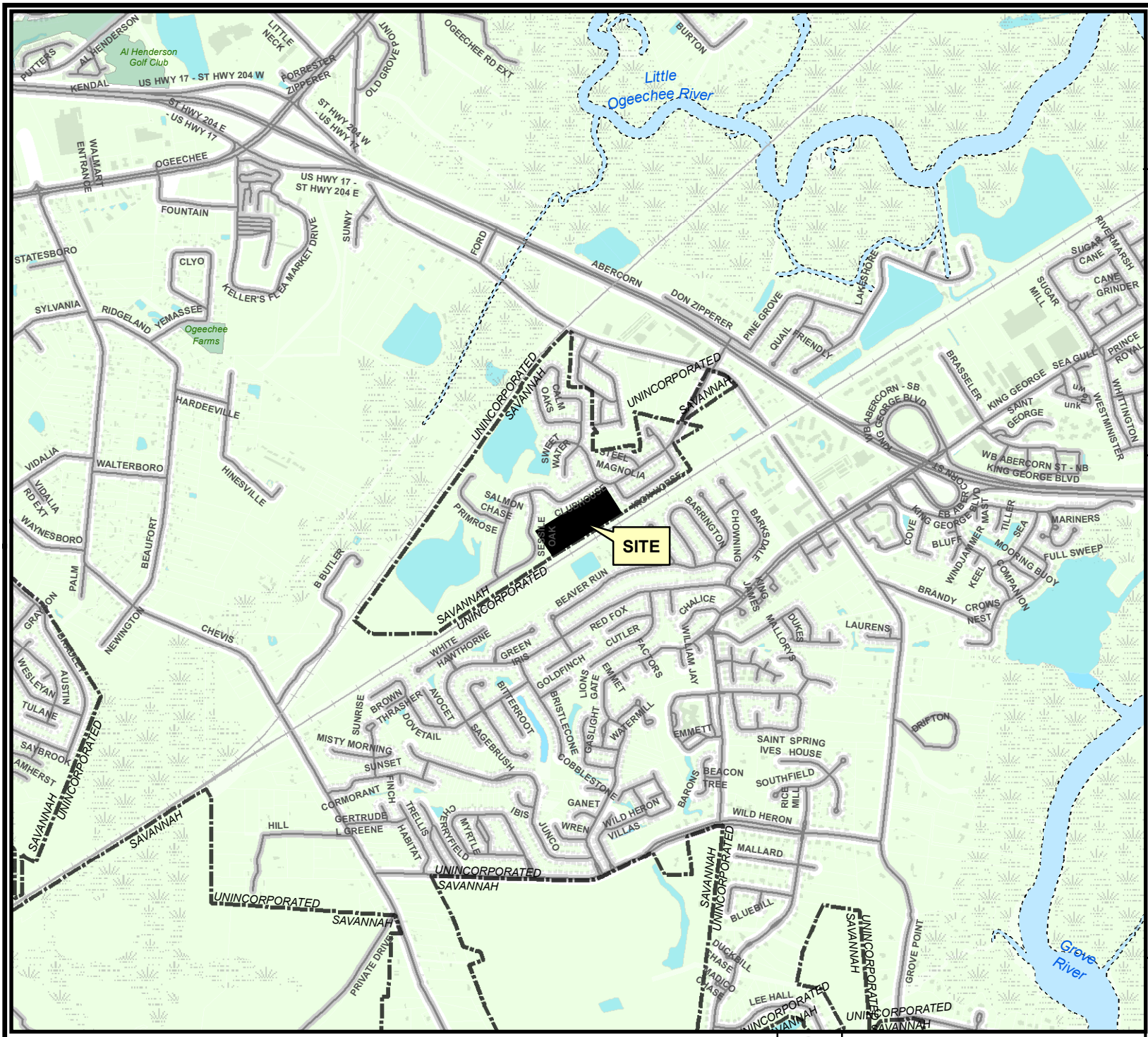


VICINITY MAP

21-003991-ZA
 Sweetwater Station
 Savannah, Ga
 Aldermanic District: *
 Commission District: 6 (Whitely)
 Neighborhood: See Map
 Property / PIN(s): See Map
 * Recently Annexed, but
 Contiguous with District 6 (Purtee)



SITE

THIS MAP IS A COMPILATION OF INFORMATION FROM VARIOUS SOURCES AND SCALES. IN MOST CASES THE INFORMATION HAS NOT BEEN FIELD VERIFIED. USE THIS MAP FOR GENERAL PLANNING PURPOSES ONLY.



1 inch = 2,000 feet



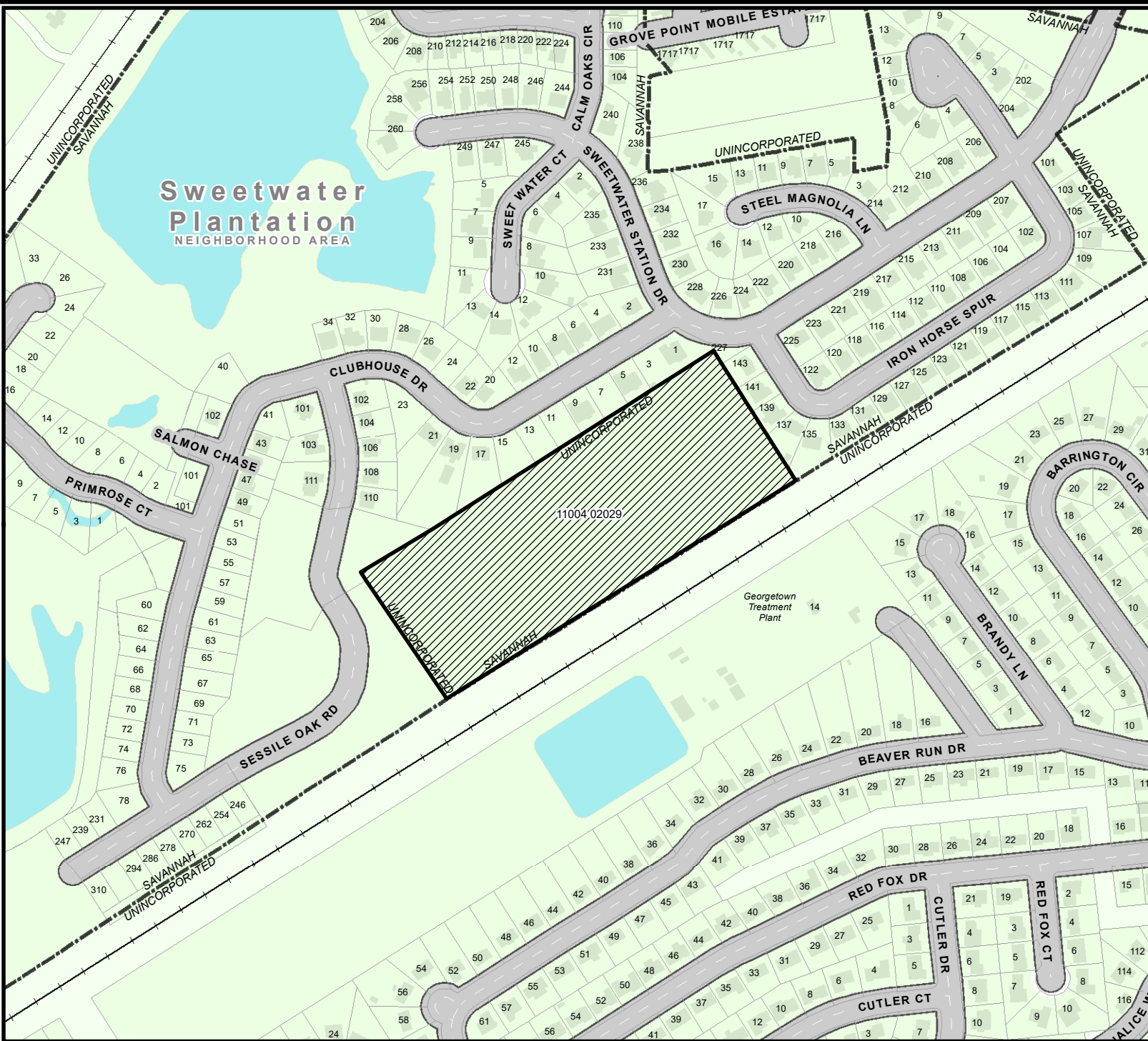
Date: 7/21/2021

CHATHAM COUNTY - SAVANNAH
METROPOLITAN PLANNING COMMISSION
 110 E. STATE ST. SAVANNAH, GA 31412-8246 PHONE 912-651-1440

TAX MAP

Sweetwater
Plantation
NEIGHBORHOOD AREA

21-003991-ZA
Sweetwater Station
Savannah, Ga
Aldermanic District: *
Commission District: 6 (Whitely)
Neighborhood: See Map
Property / PIN(s): See Map
* Recently Annexed, but
Contiguous with District 6 (Purtee)



11004 02029

Georgetown
Treatment
Plant

THIS MAP IS A COMPILATION OF INFORMATION FROM VARIOUS SOURCES AND SCALES. IN MOST CASES THE INFORMATION HAS NOT BEEN FIELD VERIFIED. USE THIS MAP FOR GENERAL PLANNING PURPOSES ONLY.



1 inch = 400 feet

D

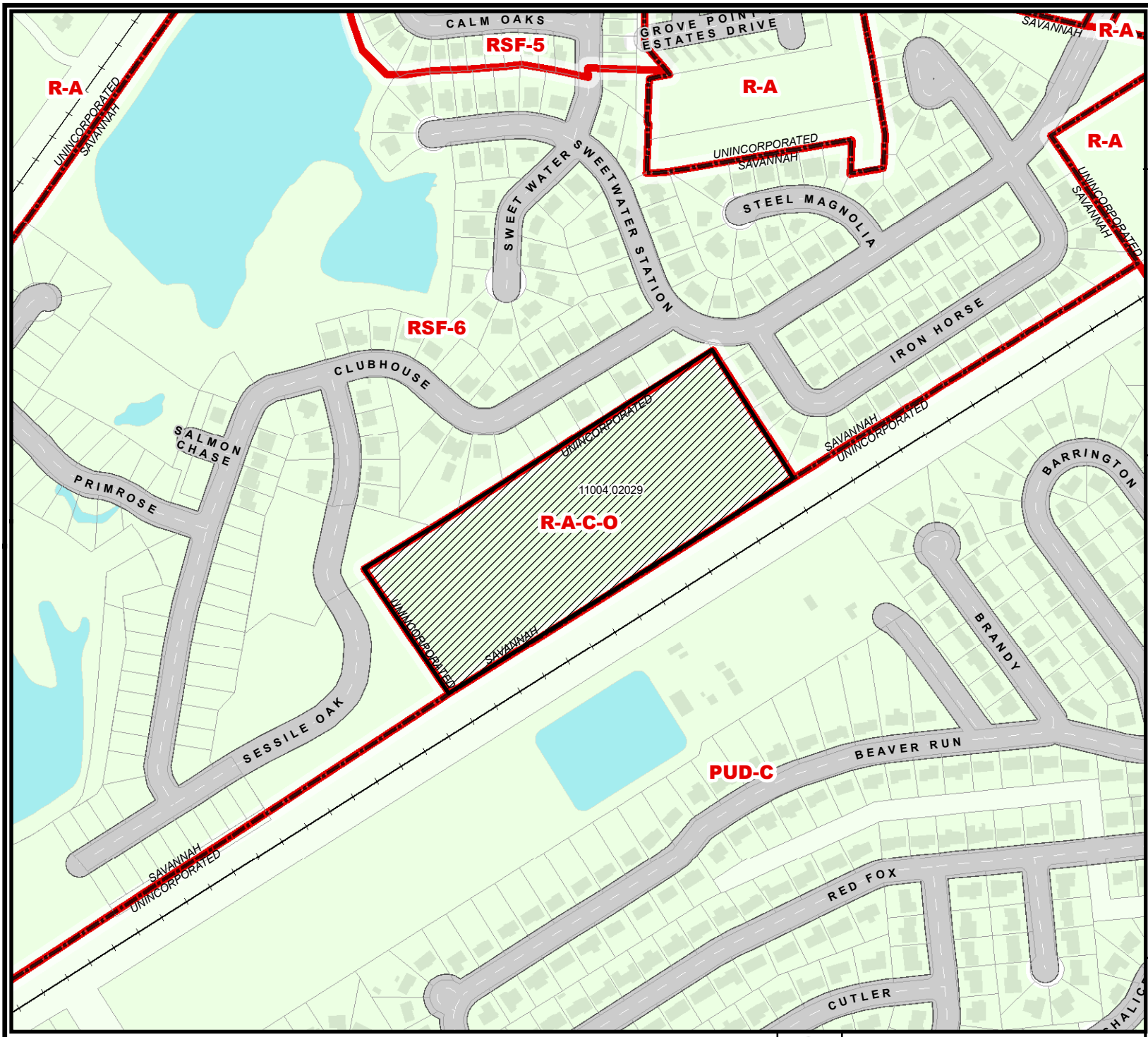


Date: 7/21/2021

CHATHAM COUNTY - SAVANNAH
METROPOLITAN PLANNING COMMISSION
110 E. STATE ST. SAVANNAH, GA 31412-8246 PHONE 912-651-1440

ZONING MAP

21-003991-ZA
 Sweetwater Station
 Savannah, Ga
 Aldermanic District: *
 Commission District: 6 (Whitely)
 Neighborhood: See Map
 Property / PIN(s): See Map
 * Recently Annexed, but
 Contiguous with District 6 (Purtee)



 ZONING

Date: 7/21/2021



CHATHAM COUNTY - SAVANNAH
METROPOLITAN PLANNING COMMISSION
 110 E. STATE ST. SAVANNAH, GA 31412-8246 PHONE 912-651-1440

THIS MAP IS A COMPILATION OF INFORMATION FROM VARIOUS SOURCES AND SCALES. IN MOST CASES THE INFORMATION HAS NOT BEEN FIELD VERIFIED. USE THIS MAP FOR GENERAL PLANNING PURPOSES ONLY.



1 inch = 400 feet

AERIAL MAP

21-003991-ZA
Sweetwater Station
Savannah, Ga
Aldermanic District: *
Commission District: 6 (Whitely)
Neighborhood: See Map
Property / PIN(s): See Map
* Recently Annexed, but
Contiguous with District 6 (Purtee)



11004 02029

THIS MAP IS A COMPILATION OF INFORMATION FROM VARIOUS SOURCES AND SCALES. IN MOST CASES THE INFORMATION HAS NOT BEEN FIELD VERIFIED. USE THIS MAP FOR GENERAL PLANNING PURPOSES ONLY.



1 inch = 400 feet

D



Date: 7/21/2021

CHATHAM COUNTY - SAVANNAH
METROPOLITAN PLANNING COMMISSION
110 E. STATE ST. SAVANNAH, GA 31412-8246 PHONE 912-651-1440

FUTURE LAND USE

21-003991-ZA
 Sweetwater Station
 Savannah, Ga
 Aldermanic District: *
 Commission District: 6 (Whitely)
 Neighborhood: See Map
 Property / PIN(s): See Map
 * Recently Annexed, but
 Contiguous with District 6 (Purtee)



- Residential- Suburban Single Family
- Residential- General
- Planned Development
- Open Water

THIS MAP IS A COMPILATION OF INFORMATION FROM VARIOUS SOURCES AND SCALES. IN MOST CASES THE INFORMATION HAS NOT BEEN FIELD VERIFIED. USE THIS MAP FOR GENERAL PLANNING PURPOSES ONLY.



1 inch = 400 feet

Date: 7/21/2021

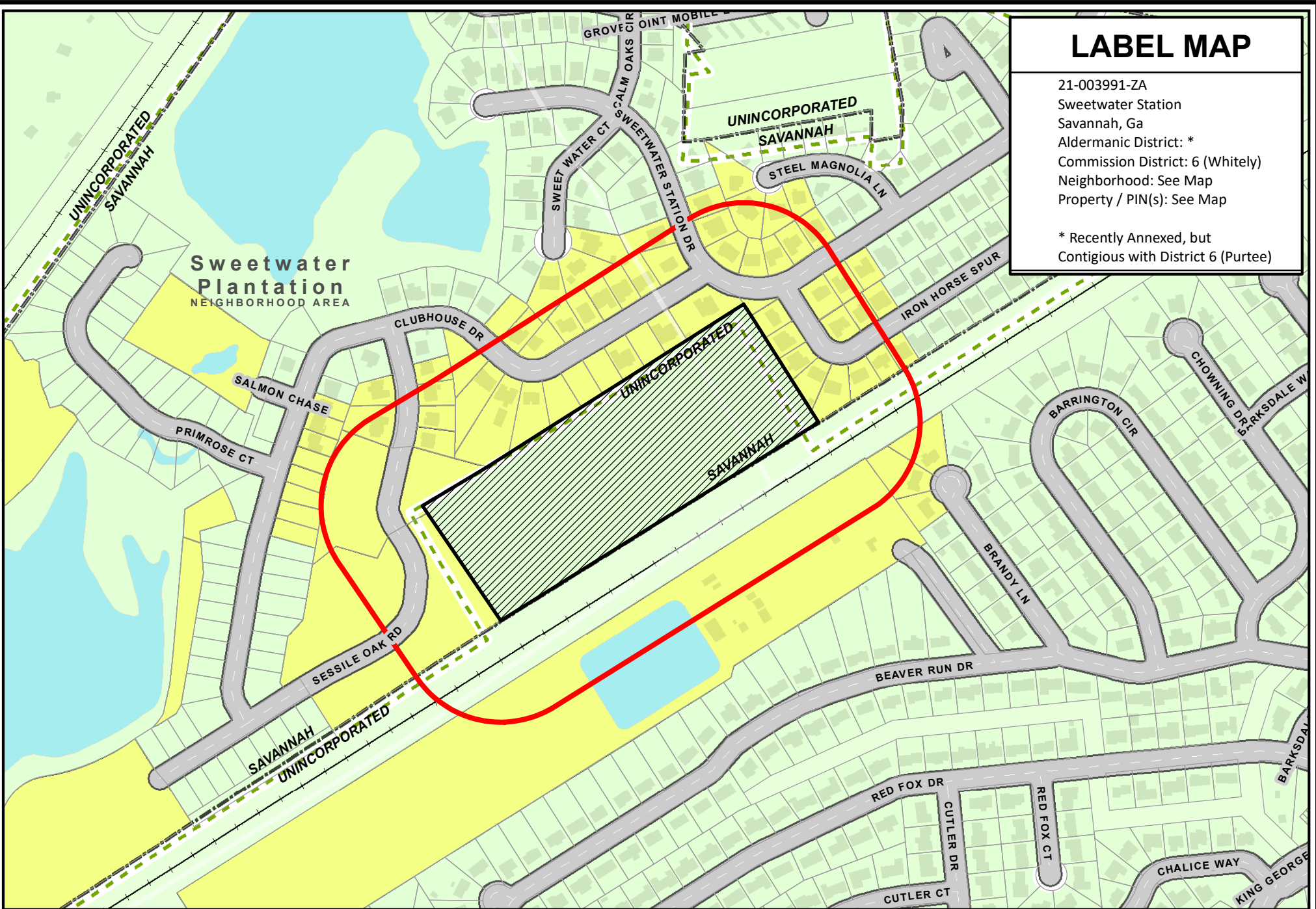


CHATHAM COUNTY - SAVANNAH
METROPOLITAN PLANNING COMMISSION
 110 E. STATE ST. SAVANNAH, GA 31412-8246 PHONE 912-651-1440

LABEL MAP

21-003991-ZA
Sweetwater Station
Savannah, Ga
Aldermanic District: *
Commission District: 6 (Whitely)
Neighborhood: See Map
Property / PIN(s): See Map

* Recently Annexed, but
Contiguous with District 6 (Purtee)



THIS MAP IS A COMPILATION OF INFORMATION FROM VARIOUS SOURCES AND SCALES. IN MOST CASES THE INFORMATION HAS NOT BEEN FIELD VERIFIED.
USE THIS MAP FOR GENERAL PLANNING PURPOSES ONLY.



1 inch = 400 feet



CHATHAM COUNTY - SAVANNAH
METROPOLITAN PLANNING COMMISSION
110 E. STATE ST. SAVANNAH, GA 31412-8246 PHONE 912-651-1440