

# AERIAL MAP

21-000500-ZA  
17 W 41st St.  
Savannah, Ga  
Aldermanic District: 2 (Leggett)  
Commission District: 2 (Rivers)  
Neighborhood: Metropolitan  
PIN(s): See Map

Date: 2/4/2021



CHATHAM COUNTY · SAVANNAH  
METROPOLITAN PLANNING COMMISSION  
110 E. STATE ST. SAVANNAH, GA 31412-8246 PHONE 912-651-1440



1 inch = 50 feet

THIS MAP IS A COMPILATION OF INFORMATION FROM VARIOUS SOURCES AND SCALES. IN MOST CASES THE INFORMATION HAS NOT BEEN FIELD VERIFIED. USE THIS MAP FOR GENERAL PLANNING PURPOSES ONLY.



# FUTURE LAND USE

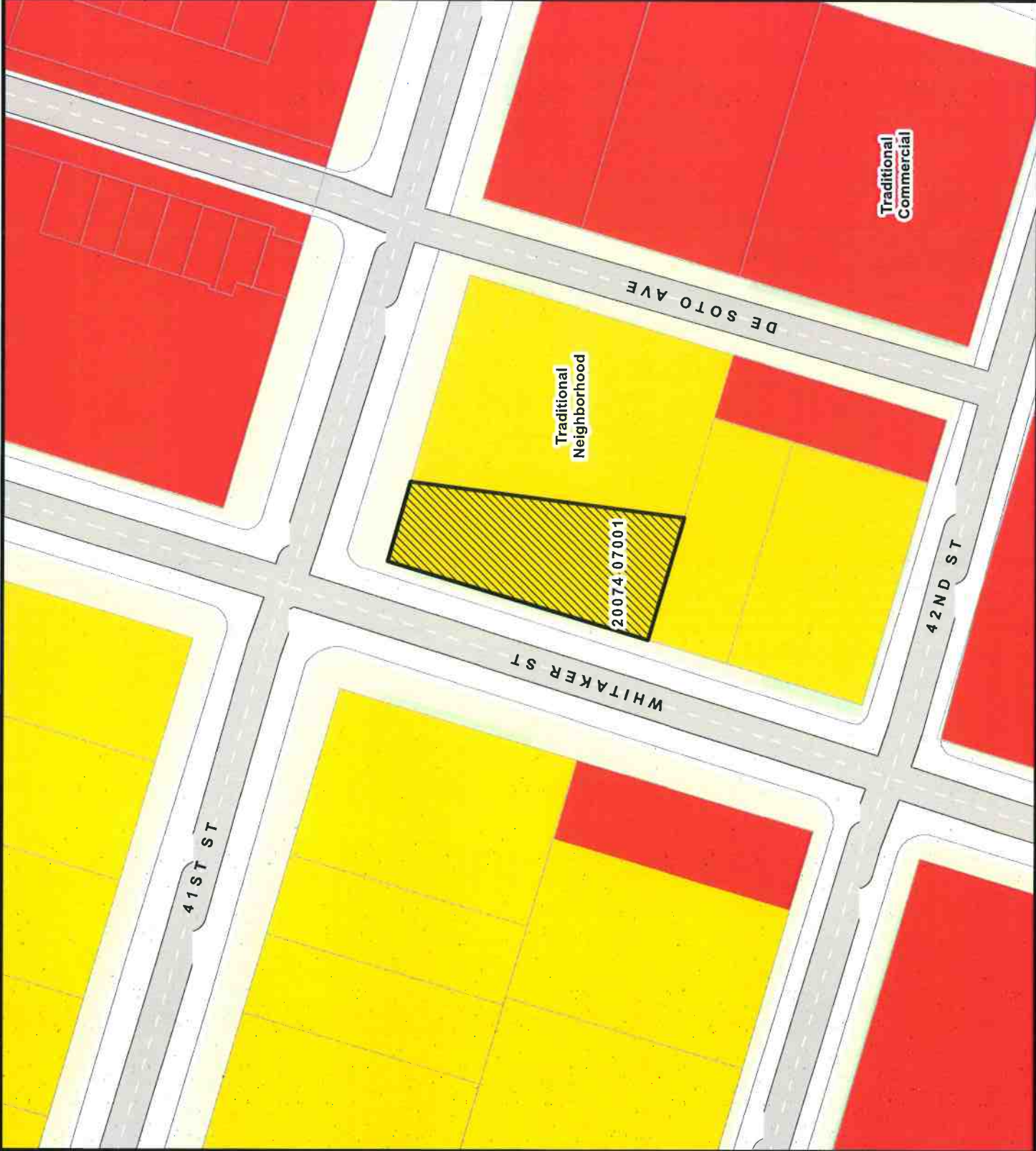
21-000500-ZA  
17 W 41st St.  
Savannah, Ga  
Aldermanic District: 2 (Leggett)  
Commission District: 2 (Rivers)  
Neighborhood: Metropolitan  
PIN(s): See Map

Traditional Commercial  
Traditional Neighborhood

Date: 2/4/2021



CHATHAM COUNTY · SAVANNAH  
METROPOLITAN PLANNING COMMISSION  
110 E. STATE ST. SAVANNAH, GA 31412-8246 PHONE 912-651-1440



D

1 inch = 50 feet



THIS MAP IS A COMPILATION OF INFORMATION FROM VARIOUS SOURCES AND SCALES. IN MOST CASES THE INFORMATION HAS NOT BEEN FIELD VERIFIED. USE THIS MAP FOR GENERAL PLANNING PURPOSES ONLY.

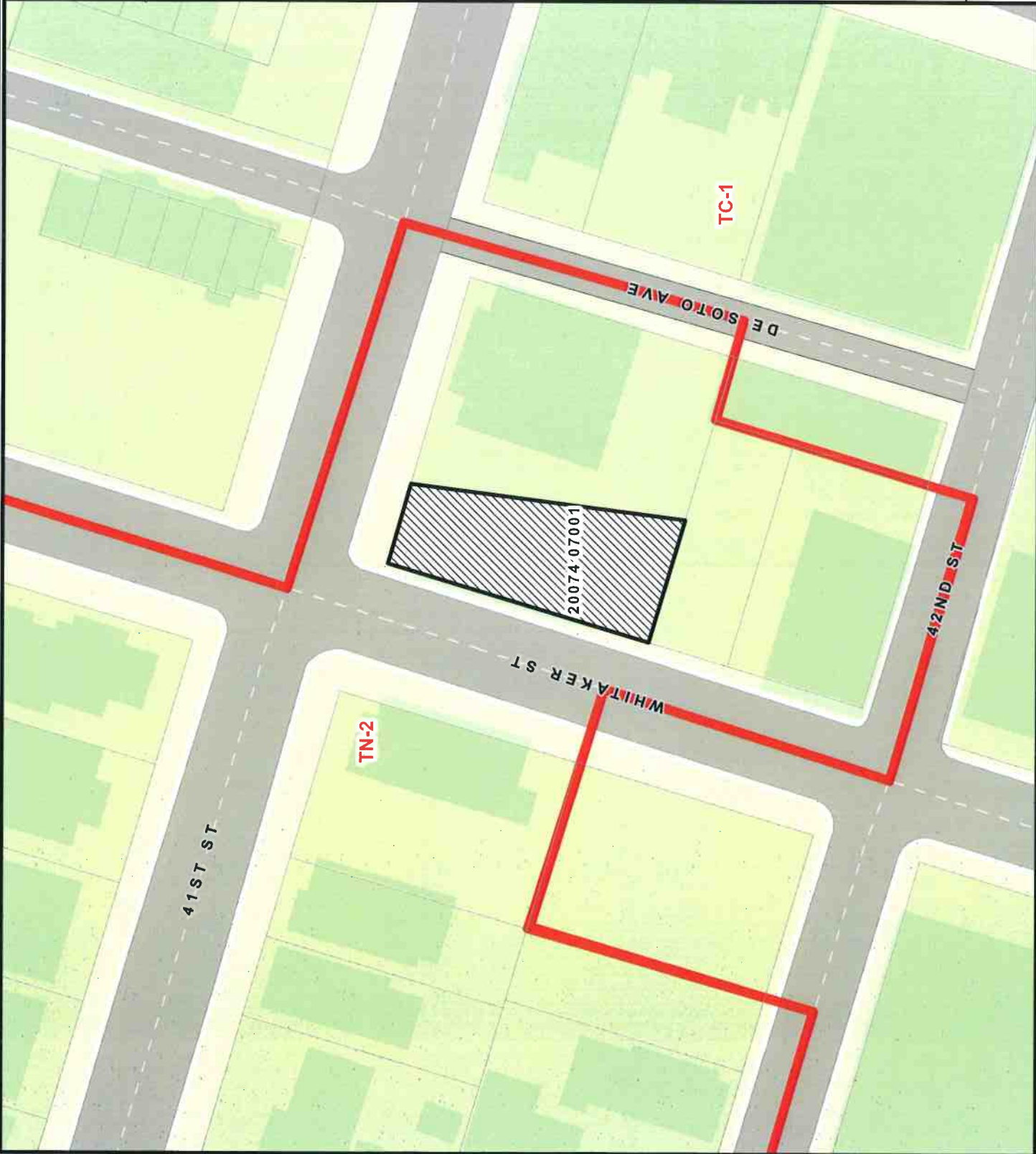
# ZONING MAP

21-000500-ZA  
17 W 41st St.  
Savannah, Ga  
Aldermanic District: 2 (Leggett)  
Commission District: 2 (Rivers)  
Neighborhood: Metropolitan  
PIN(s): See Map

Date: 2/4/2021



CHATHAM COUNTY · SAVANNAH  
METROPOLITAN PLANNING COMMISSION  
110 E. STATE ST. SAVANNAH, GA 31412-8248 PHONE 912-651-1440



D

1 inch = 50 feet



THIS MAP IS A COMPILATION OF INFORMATION FROM VARIOUS SOURCES AND SCALES. IN MOST CASES THE INFORMATION HAS NOT BEEN FIELD VERIFIED. USE THIS MAP FOR GENERAL PLANNING PURPOSES ONLY.



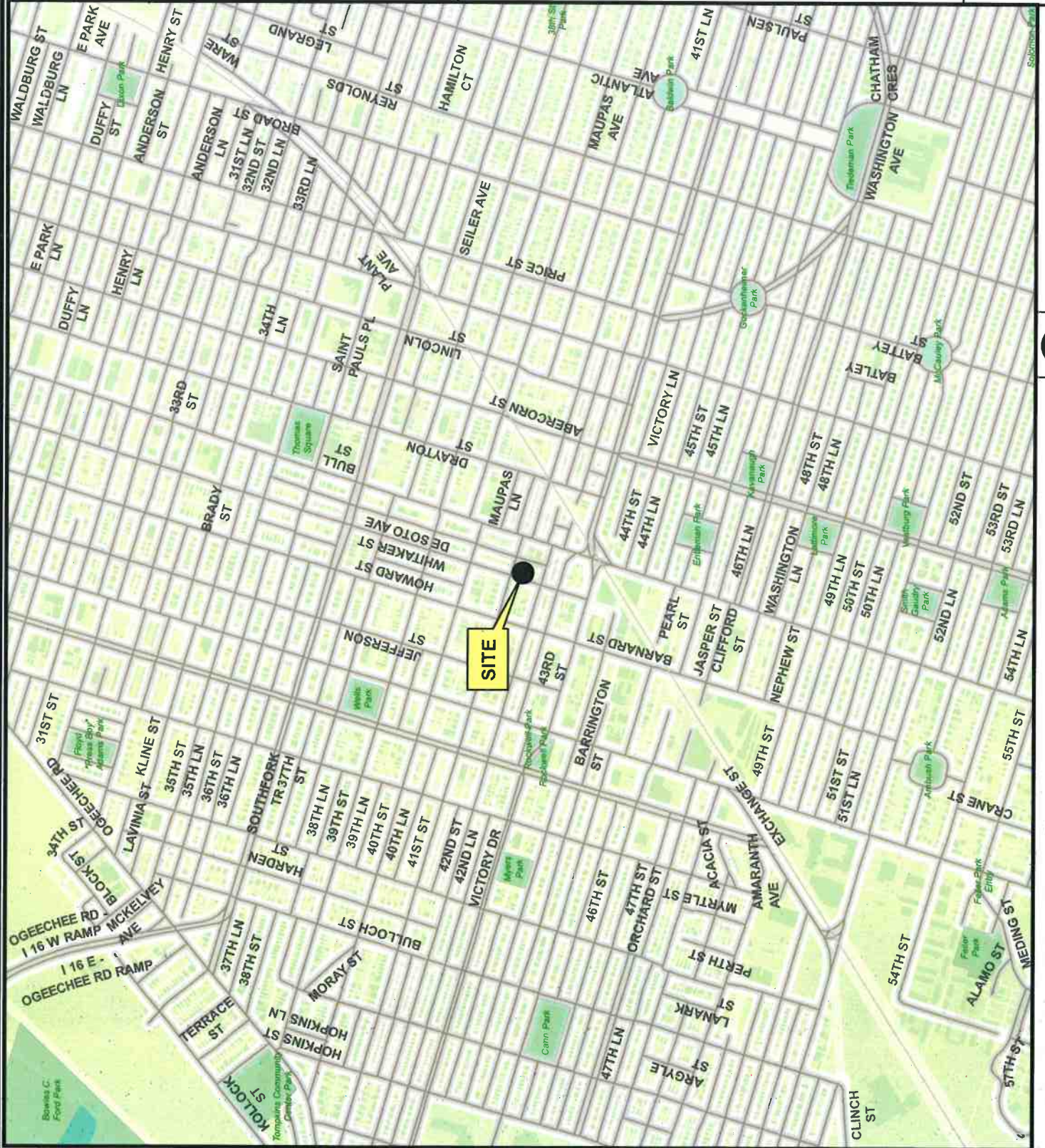
# VICINITY MAP

21-000500-ZA  
 17 W 41st St.  
 Savannah, Ga  
 Aldermanic District: 2 (Leggett)  
 Commission District: 2 (Rivers)  
 Neighborhood: Metropolitan  
 PIN(s): See Map

Date: 2/4/2021



CHATHAM COUNTY · SAVANNAH  
 METROPOLITAN PLANNING COMMISSION  
 110 E. STATE ST. SAVANNAH, GA 31412-8246 PHONE 912-851-1440



1 inch = 1,000 feet



THIS MAP IS A COMPILATION OF INFORMATION FROM VARIOUS SOURCES AND SCALES. IN MOST CASES THE INFORMATION HAS NOT BEEN FIELD VERIFIED. USE THIS MAP FOR GENERAL PLANNING PURPOSES ONLY.