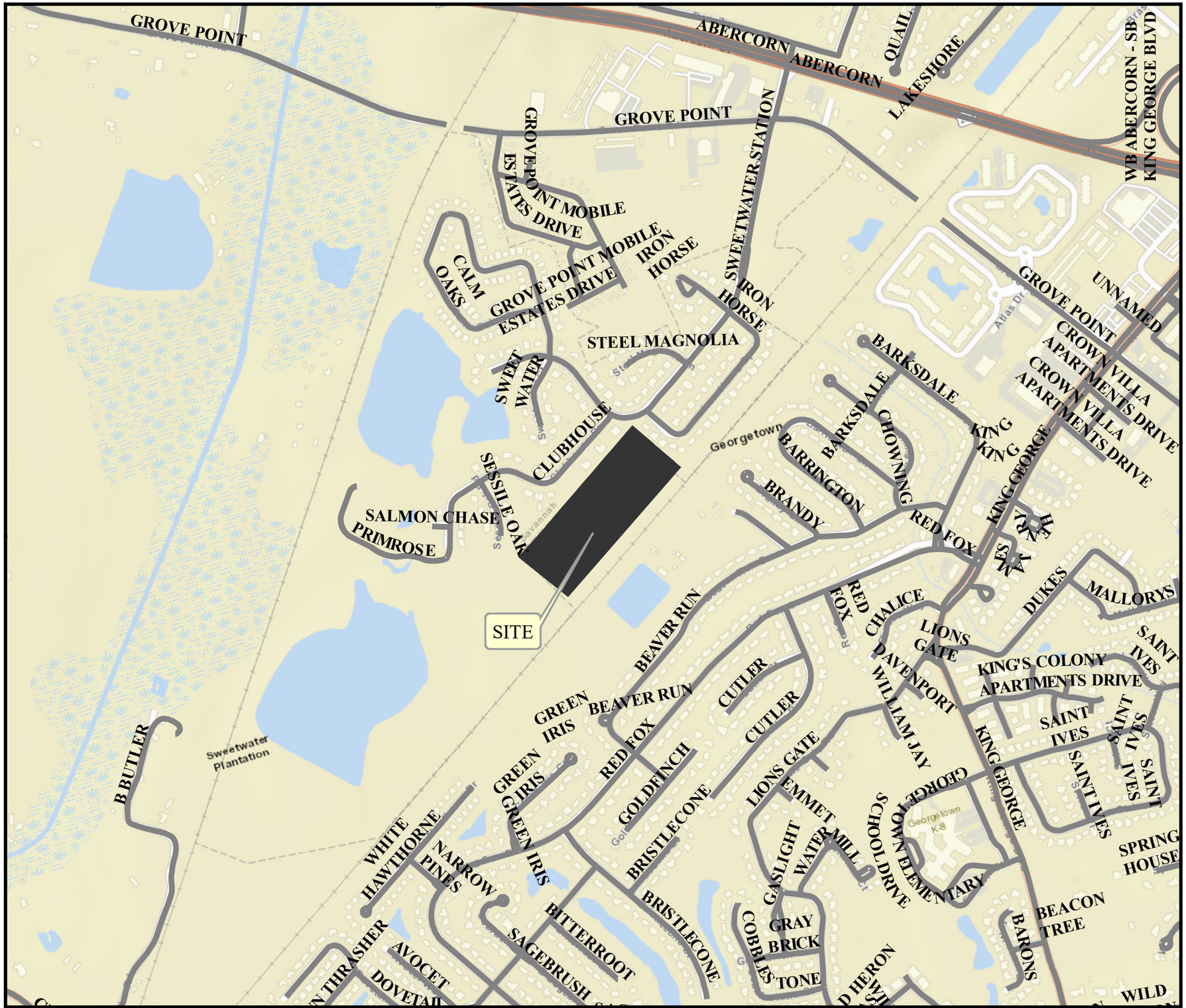

0 500 1,000 2,000 3,000 4,000 Feet

Map Design: T Jeanquart 5/25/2021

VICINITY MAP

File #21-003048-ZA
Neighborhood: Abuts Sweetwater Plantation

Parcel PIN: 11004 02029
Parcel Address: 0 Grove Point Rd

Area: 12.34 Acres

Aldermanic District: **Abuts 6 (Purtee)**

Commision District: **6 (Whitely)**

SAVANNAH
Development Services Department

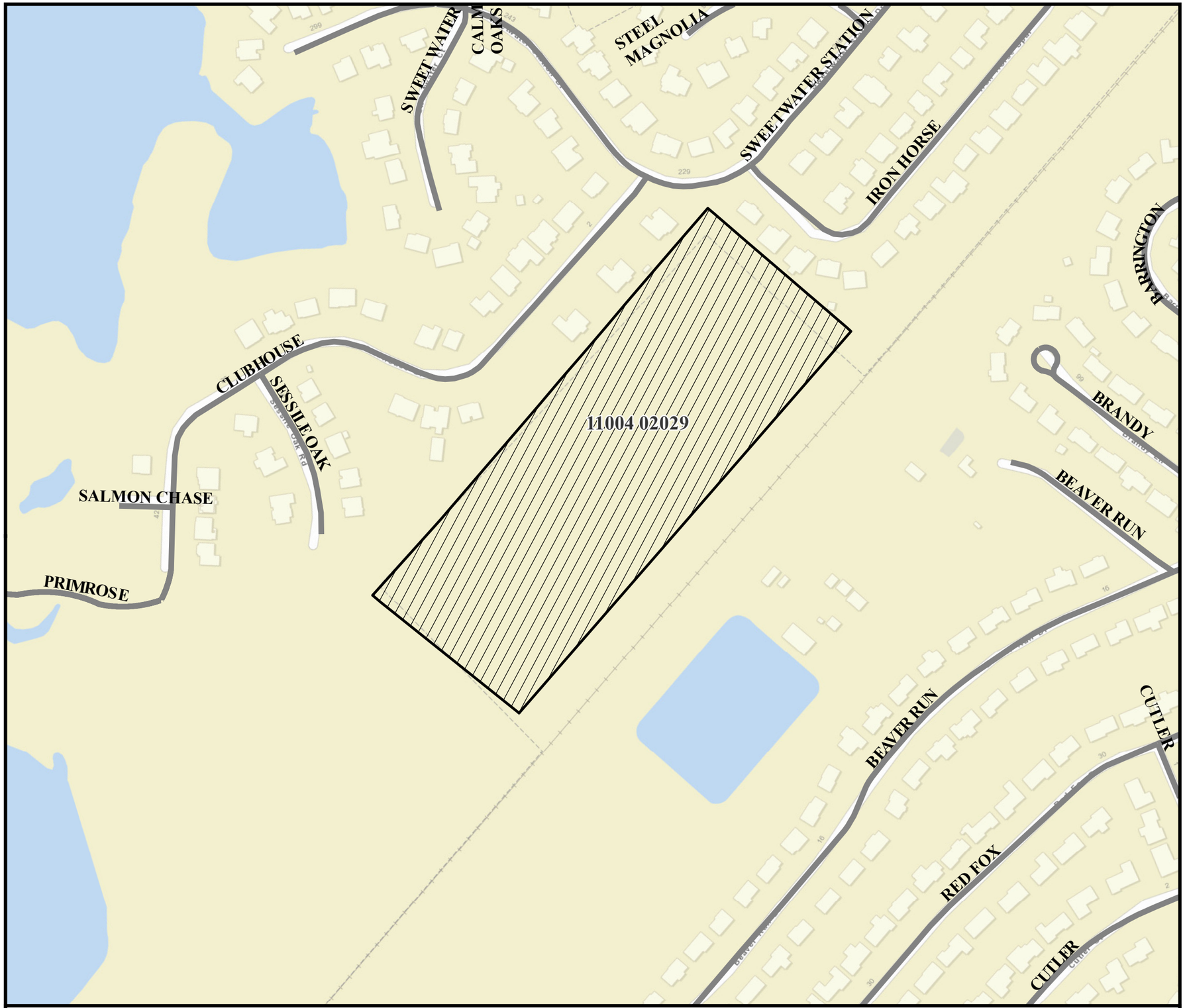

Map Design: T Jeanquart 5/25/2021

TAX MAP

File #21-003048-ZA

Neighborhood: Abuts Sweetwater Plantation

Parcel PIN: 11004 02029

Parcel Address: 0 Grove Point Rd

Area: 12.34 Acres

Aldermanic District: **Abuts 6 (Purtee)**

Commision District: **6 (Whitely)**

SAVANNAH
Development Services Department

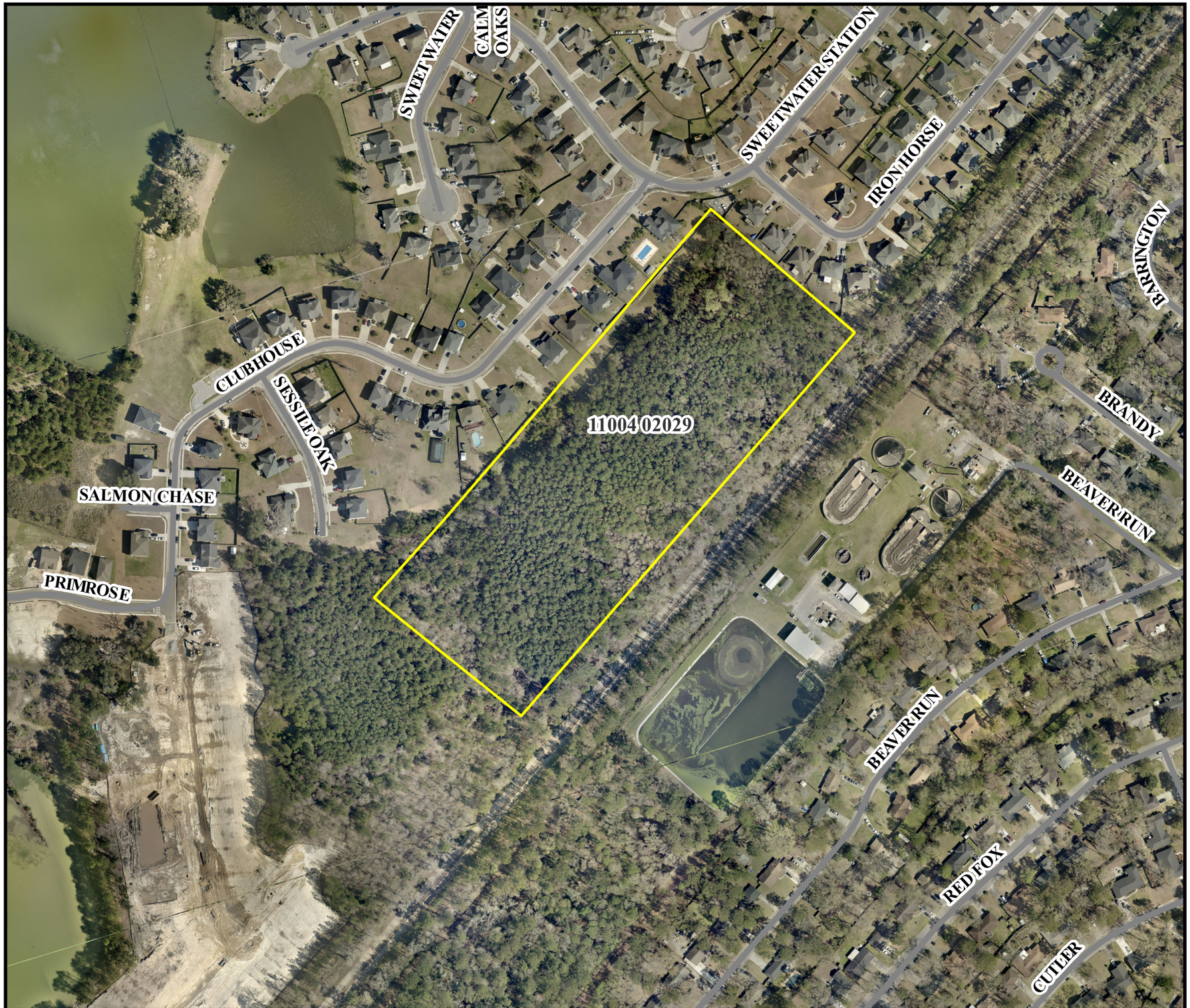

0 187.5 375 750 1,125 1,500 Feet

Map Design: T Jeanquart 5/25/2021

AERIAL MAP

File #21-003048-ZA
Neighborhood: Abuts Sweetwater Plantation

Parcel PIN: 11004 02029
Parcel Address: 0 Grove Point Rd

Area: 12.34 Acres

Aldermanic District: **Abuts 6 (Purtee)**

Commision District: **6 (Whitely)**

SAVANNAH
Development Services Department

Map Design: T Jeanquart 5/25/2021

ZONING MAP

Parcel Subject To Rezoning Request Under
File #21-003048-ZA
Neighborhood: Abuts Sweetwater Plantation

Parcel PIN: 11004 02029
Parcel Address: 0 Grove Point Rd

Area: 12.34 Acres

Existing Zoning District: **R-A**

Proposed Zoning District: **R-A-CO**

Aldermanic District: **Abuts 6 (Purtee)**

Commision District: **6 (Whitely)**

SAVANNAH
Development Services Department

FUTURE LAND USE

File #21-003048-ZA
Neighborhood: Abuts Sweetwater Plantation

Parcel PIN: 11004 02029
Parcel Address: 0 Grove Point Rd

Area: 12.34 Acres

Aldermanic District: **Abuts 6 (Purtee)**

Commision District: **6 (Whitely)**

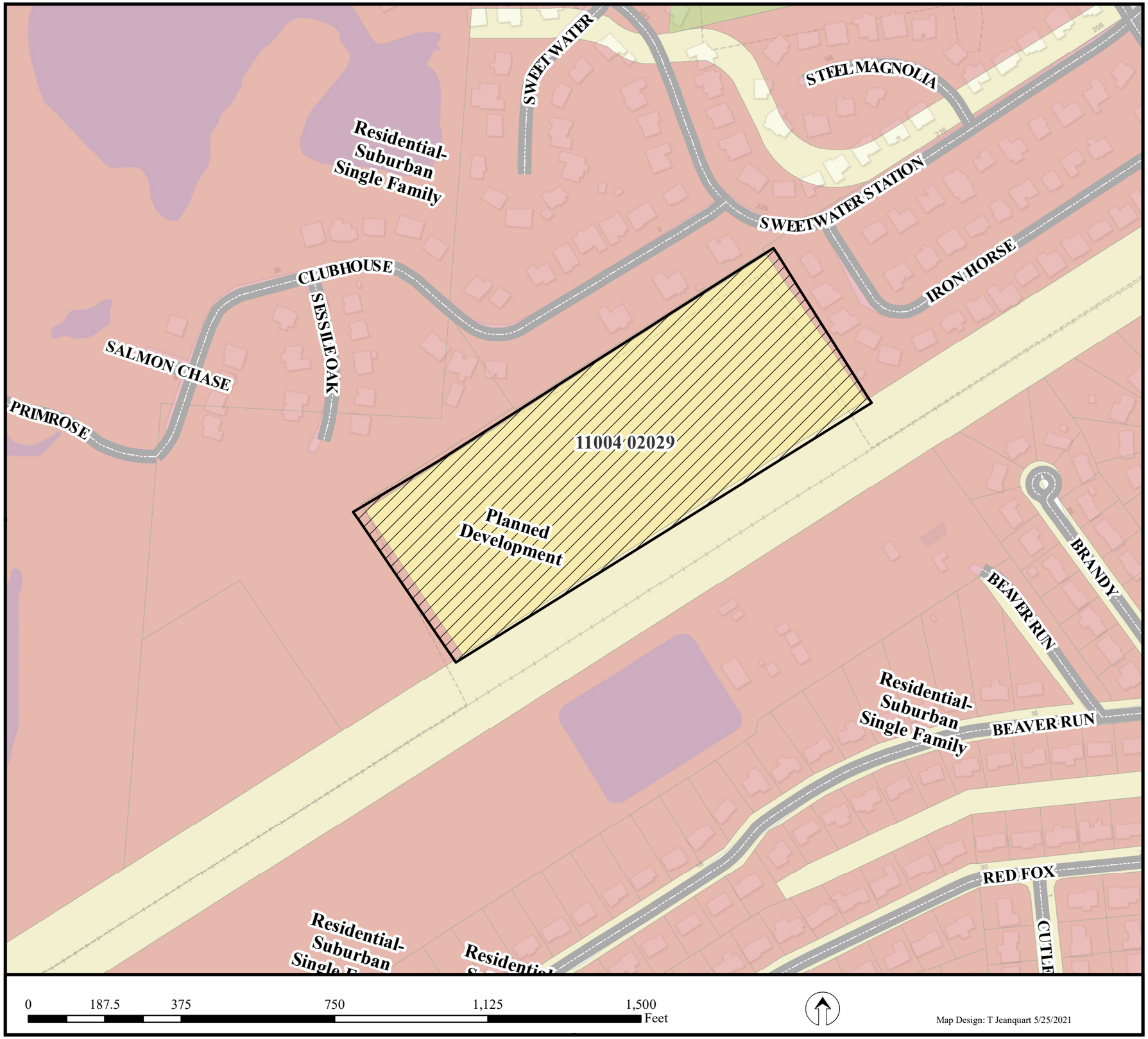

SAVANNAH
Development Services Department