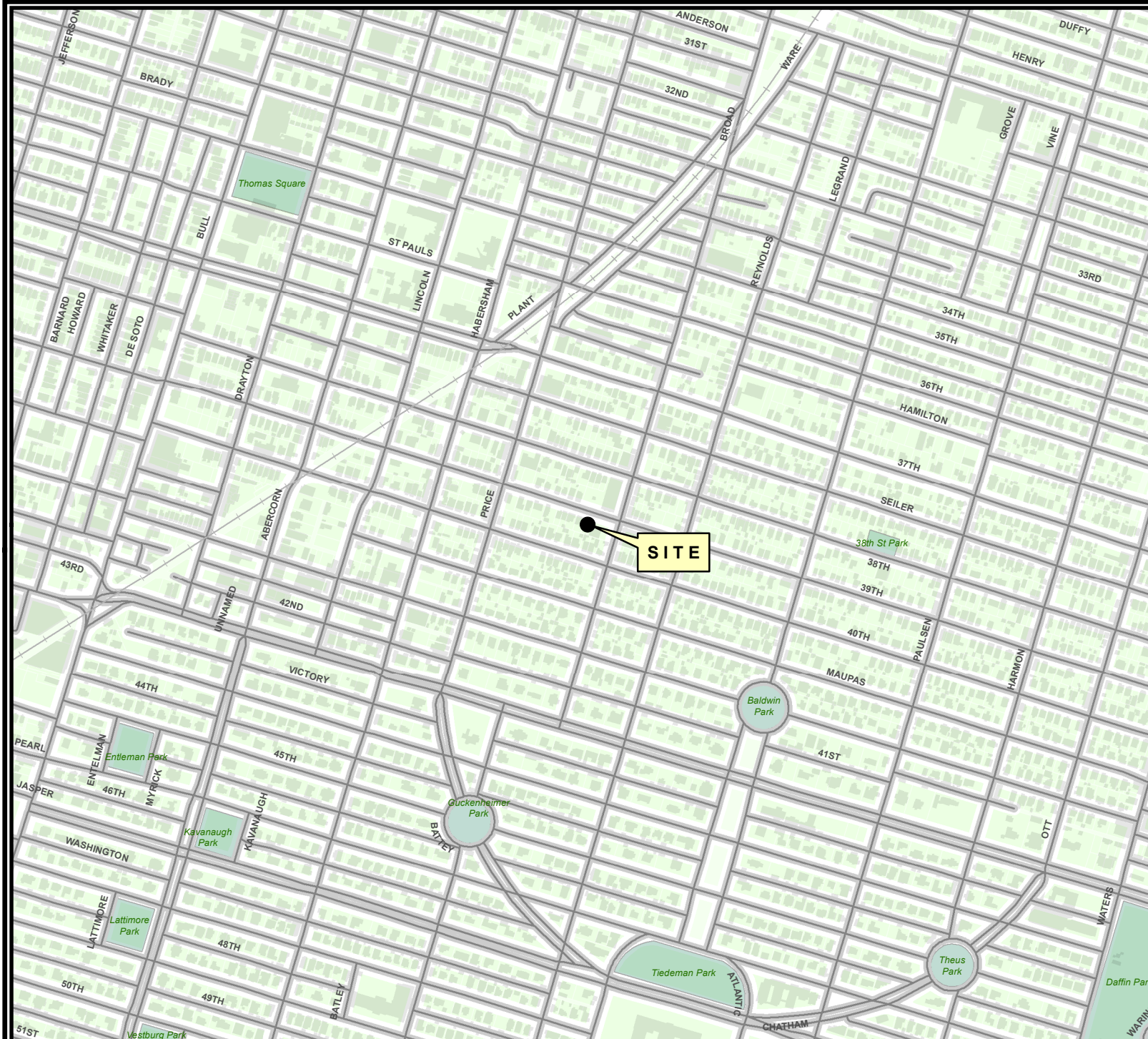


VICINITY MAP

SPECIAL USE PERMIT REQUEST

File: 22-000150-ZA
Address: 527 E. 39th St.
Savannah, Ga
Aldermanic District: 2 - Leggett
Commission District: 2 - Rivers
Neighborhood: See Map
Property ID: See Map



THIS MAP IS A COMPILATION OF INFORMATION FROM VARIOUS SOURCES AND SCALES. IN MOST CASES THE INFORMATION HAS NOT BEEN FIELD VERIFIED. USE THIS MAP FOR GENERAL PLANNING PURPOSES ONLY.



1 inch = 700 feet

D



Date: 1/19/2022

CHATHAM COUNTY - SAVANNAH
METROPOLITAN PLANNING COMMISSION
110 E. STATE ST. SAVANNAH, GA 31412-8246 PHONE 912-651-1440

TAX MAP

SPECIAL USE PERMIT REQUEST

File: 22-000150-ZA
Address: 527 E. 39th St.
Savannah, Ga
Aldermanic District: 2 - Leggett
Commission District: 2 - Rivers
Neighborhood: See Map
Property ID: See Map



THIS MAP IS A COMPILATION OF INFORMATION FROM VARIOUS SOURCES AND SCALES. IN MOST CASES THE INFORMATION HAS NOT BEEN FIELD VERIFIED. USE THIS MAP FOR GENERAL PLANNING PURPOSES ONLY.



1 inch = 100 feet



Date: 1/19/2022

CHATHAM COUNTY - SAVANNAH
METROPOLITAN PLANNING COMMISSION
110 E. STATE ST. SAVANNAH, GA 31412-8246 PHONE 912-651-1440

AERIAL MAP

SPECIAL USE PERMIT REQUEST

File: 22-000150-ZA
Address: 527 E. 39th St.
Savannah, Ga
Aldermanic District: 2 - Leggett
Commission District: 2 - Rivers
Neighborhood: See Map
Property ID: See Map



THIS MAP IS A COMPILATION OF INFORMATION FROM VARIOUS SOURCES AND SCALES. IN MOST CASES THE INFORMATION HAS NOT BEEN FIELD VERIFIED. USE THIS MAP FOR GENERAL PLANNING PURPOSES ONLY.



1 inch = 50 feet

D



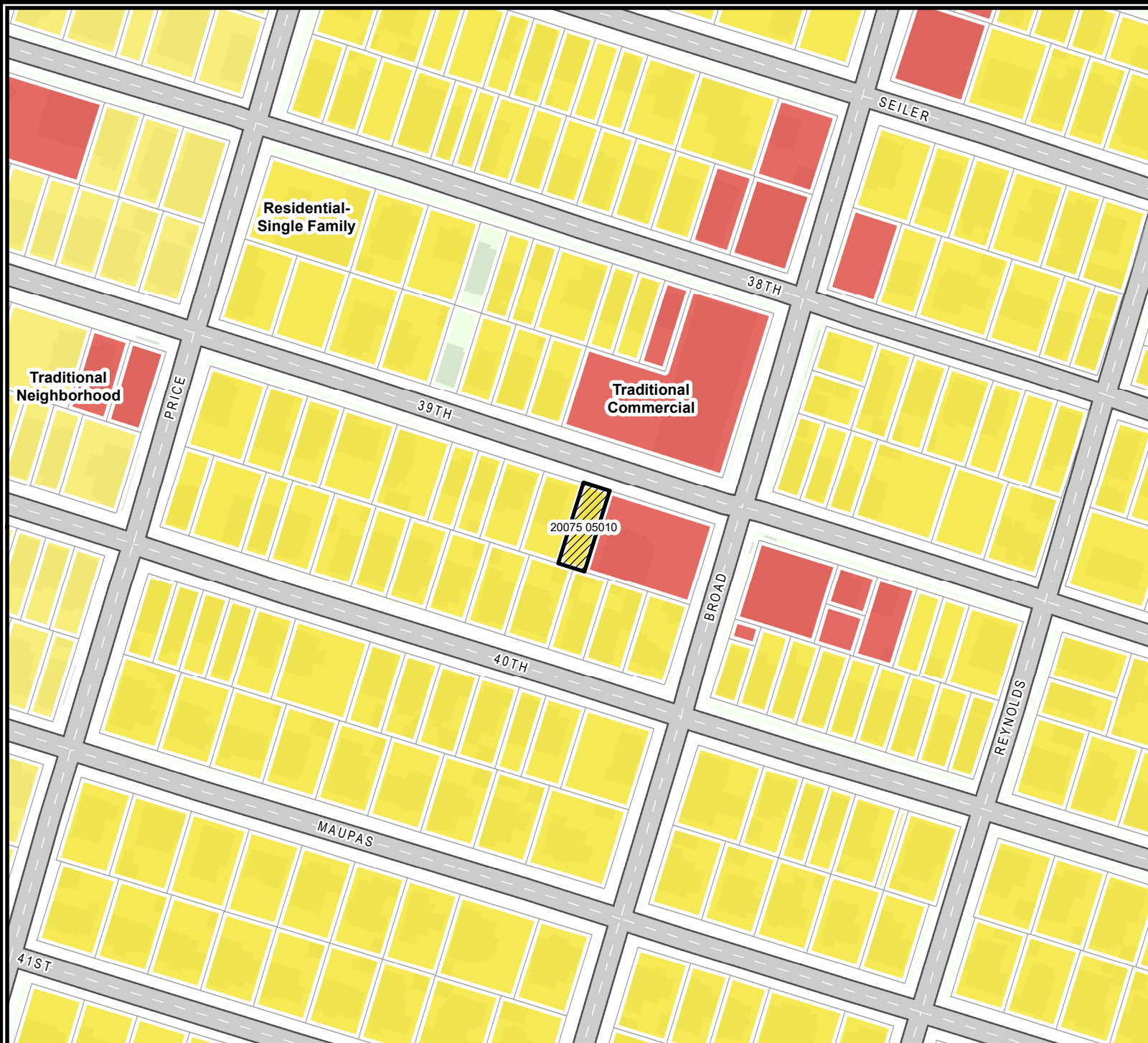
Date: 1/19/2022

CHATHAM COUNTY - SAVANNAH
METROPOLITAN PLANNING COMMISSION
110 E. STATE ST. SAVANNAH, GA 31412-8246 PHONE 912-651-1440

FUTURE LAND USE

SPECIAL USE PERMIT REQUEST

File: 22-000150-ZA
Address: 527 E. 39th St.
Savannah, Ga
Aldermanic District: 2 - Leggett
Commission District: 2 - Rivers
Neighborhood: See Map
Property ID: See Map



- Traditional Commercial
- Traditional Neighborhood
- Residential- Single Family

Date: 1/19/2022



CHATHAM COUNTY - SAVANNAH
METROPOLITAN PLANNING COMMISSION
110 E. STATE ST. SAVANNAH, GA 31412-8246 PHONE 912-651-1440

THIS MAP IS A COMPILATION OF INFORMATION FROM VARIOUS SOURCES AND SCALES. IN MOST CASES THE INFORMATION HAS NOT BEEN FIELD VERIFIED. USE THIS MAP FOR GENERAL PLANNING PURPOSES ONLY.



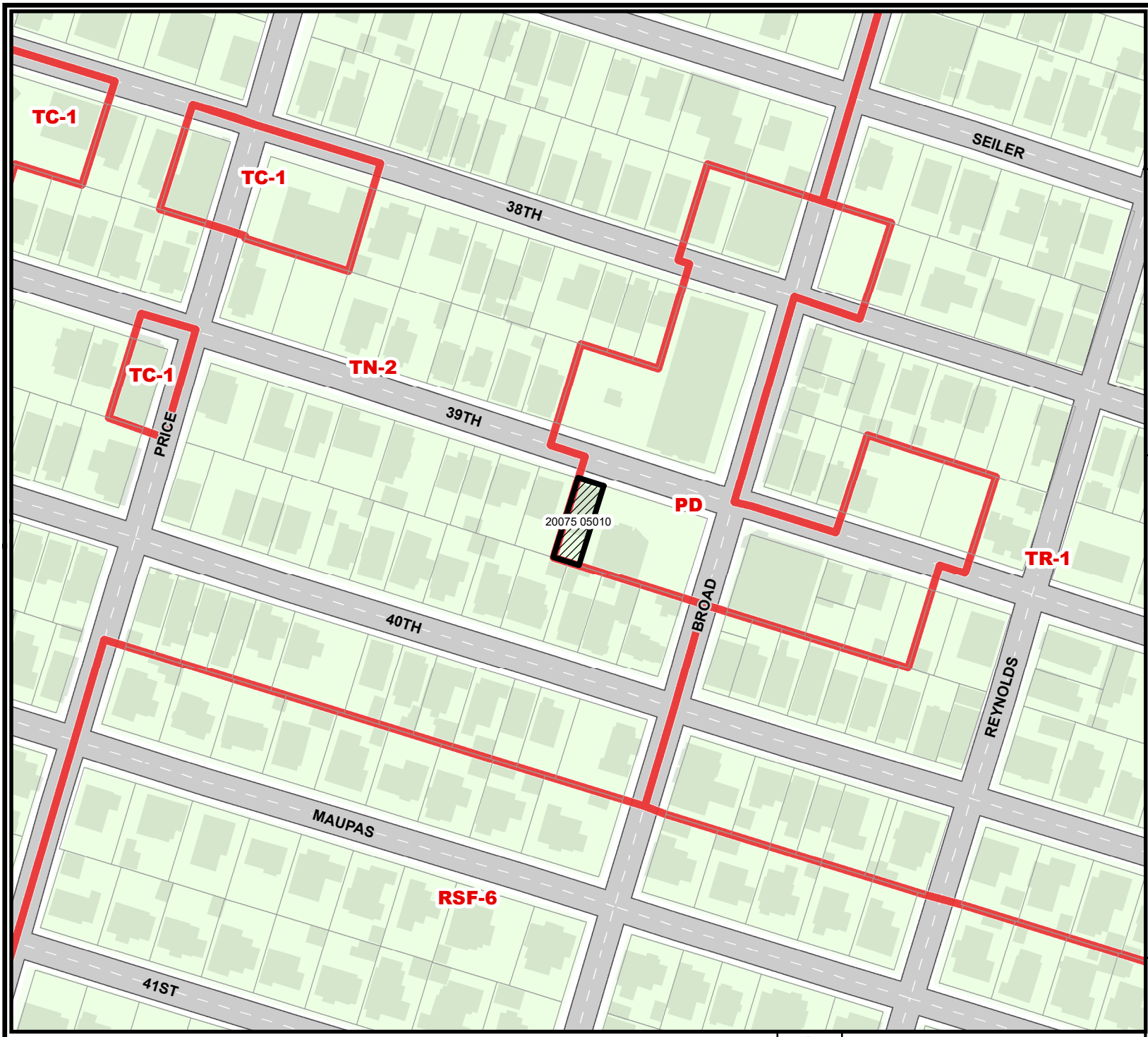
1 inch = 150 feet

D

ZONING MAP

SPECIAL USE PERMIT REQUEST

File: 22-000150-ZA
Address: 527 E. 39th St.
Savannah, Ga
Aldermanic District: 2 - Leggett
Commission District: 2 - Rivers
Neighborhood: See Map
Property ID: See Map



 ZONING

Date: 1/19/2022



CHATHAM COUNTY - SAVANNAH
METROPOLITAN PLANNING COMMISSION
110 E. STATE ST. SAVANNAH, GA 31412-8246 PHONE 912-651-1440

THIS MAP IS A COMPILATION OF INFORMATION FROM VARIOUS SOURCES AND SCALES. IN MOST CASES THE INFORMATION HAS NOT BEEN FIELD VERIFIED. USE THIS MAP FOR GENERAL PLANNING PURPOSES ONLY.



1 inch = 150 feet