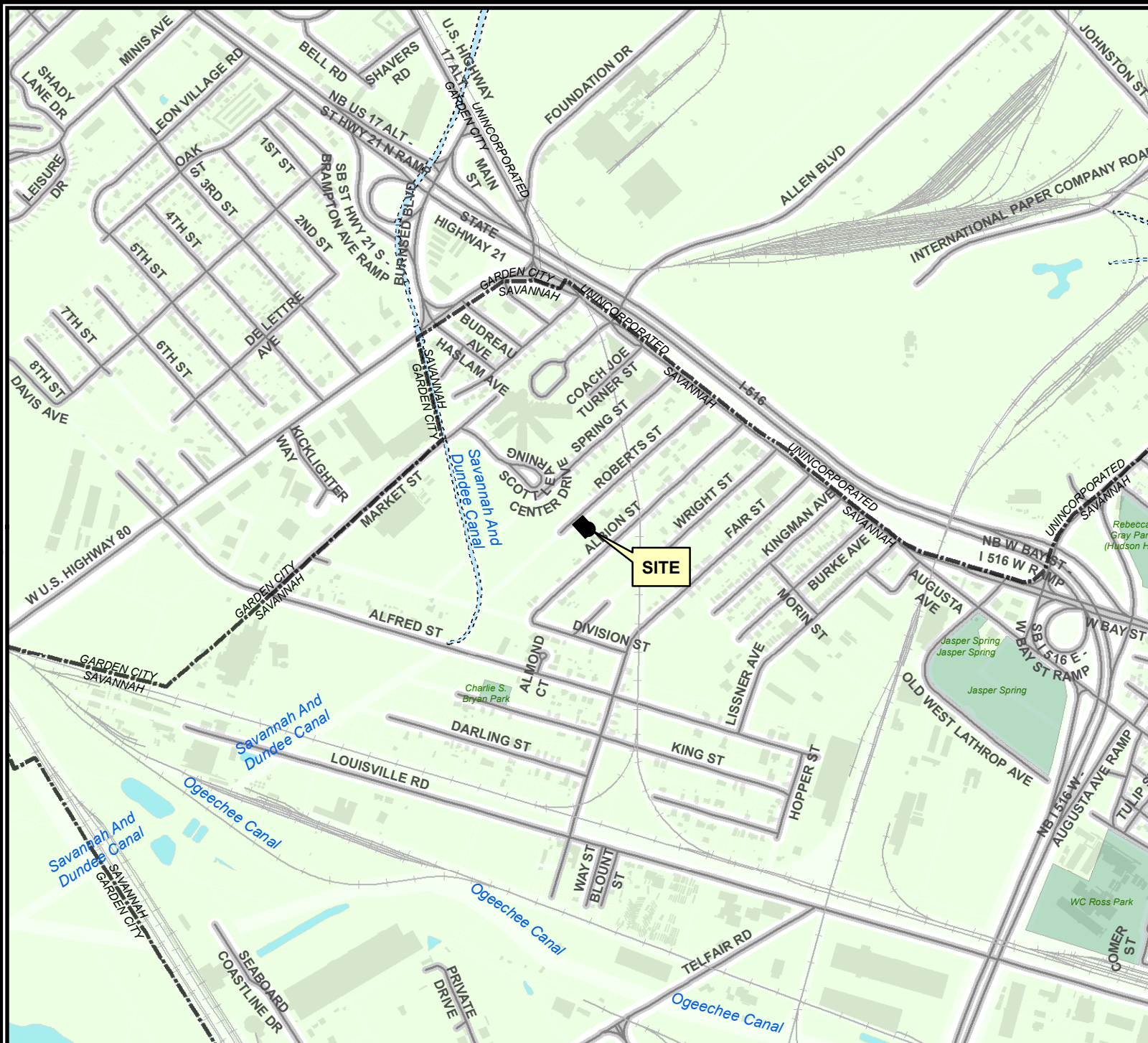


VICINITY MAP

20-003003-ZA
 Aldermanic District: 1 (Lanier)
 Commission District: 8 (Ellis)
 Neighborhood: Woodville/Bartow Area
 PIN(s): See Map



THIS MAP IS A COMPILATION OF INFORMATION FROM VARIOUS SOURCES AND SCALES. IN MOST CASES THE INFORMATION HAS NOT BEEN FIELD VERIFIED. USE THIS MAP FOR GENERAL PLANNING PURPOSES ONLY.



1 inch = 1,000 feet

D

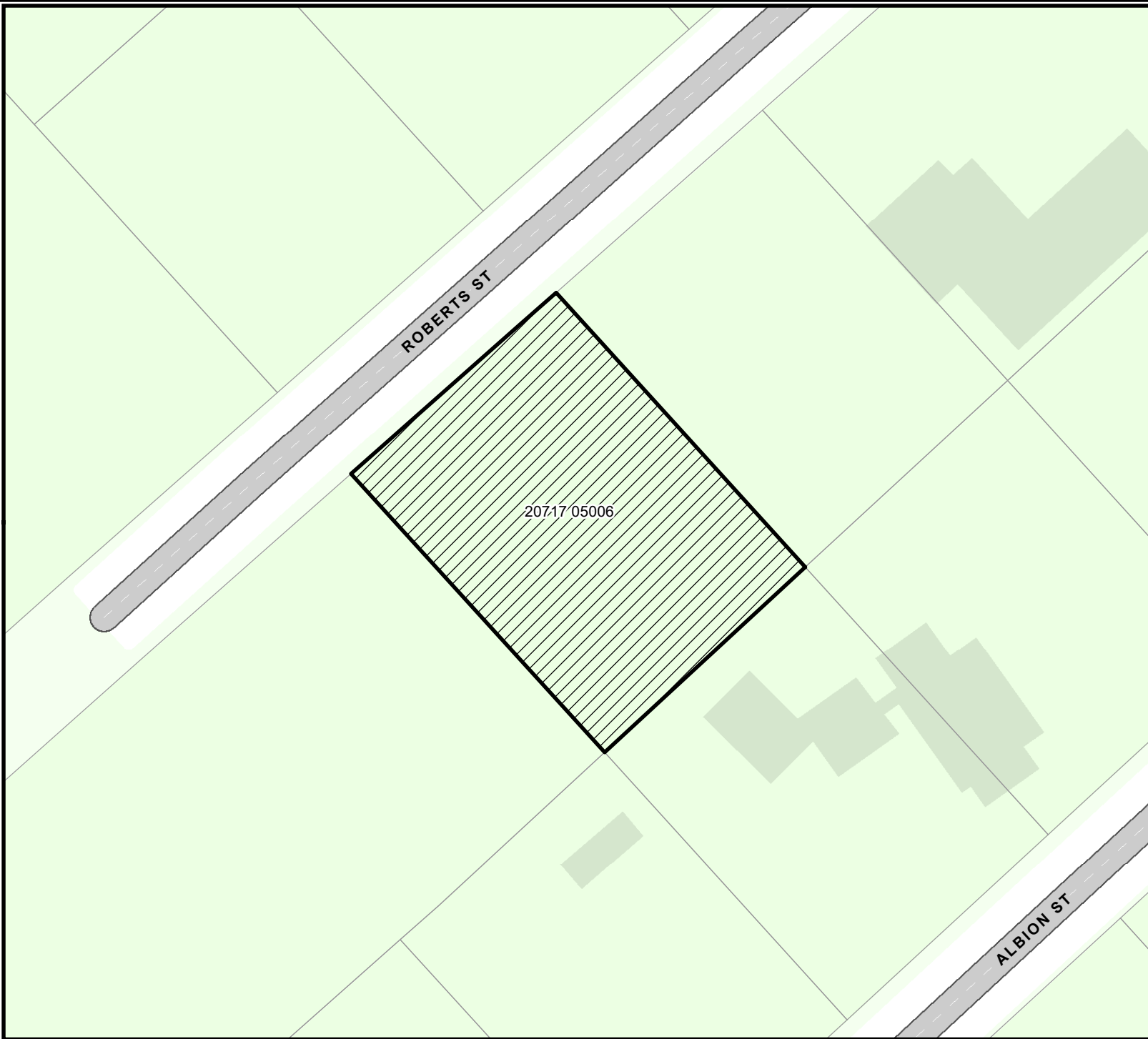


Date: 7/1/2020

CHATHAM COUNTY · SAVANNAH
METROPOLITAN PLANNING COMMISSION
 110 E. STATE ST. SAVANNAH, GA 31412-8246 PHONE 912-651-1440

TAX MAP

20-003003-ZA
Aldermanic District: 1 (Lanier)
Commission District: 8 (Ellis)
Neighborhood: Woodville/Bartow
Area
PIN(s): See Map



THIS MAP IS A COMPILATION OF INFORMATION FROM VARIOUS SOURCES AND SCALES. IN MOST CASES THE INFORMATION HAS NOT BEEN FIELD VERIFIED. USE THIS MAP FOR GENERAL PLANNING PURPOSES ONLY.



1 inch = 50 feet

D



Date: 7/1/2020

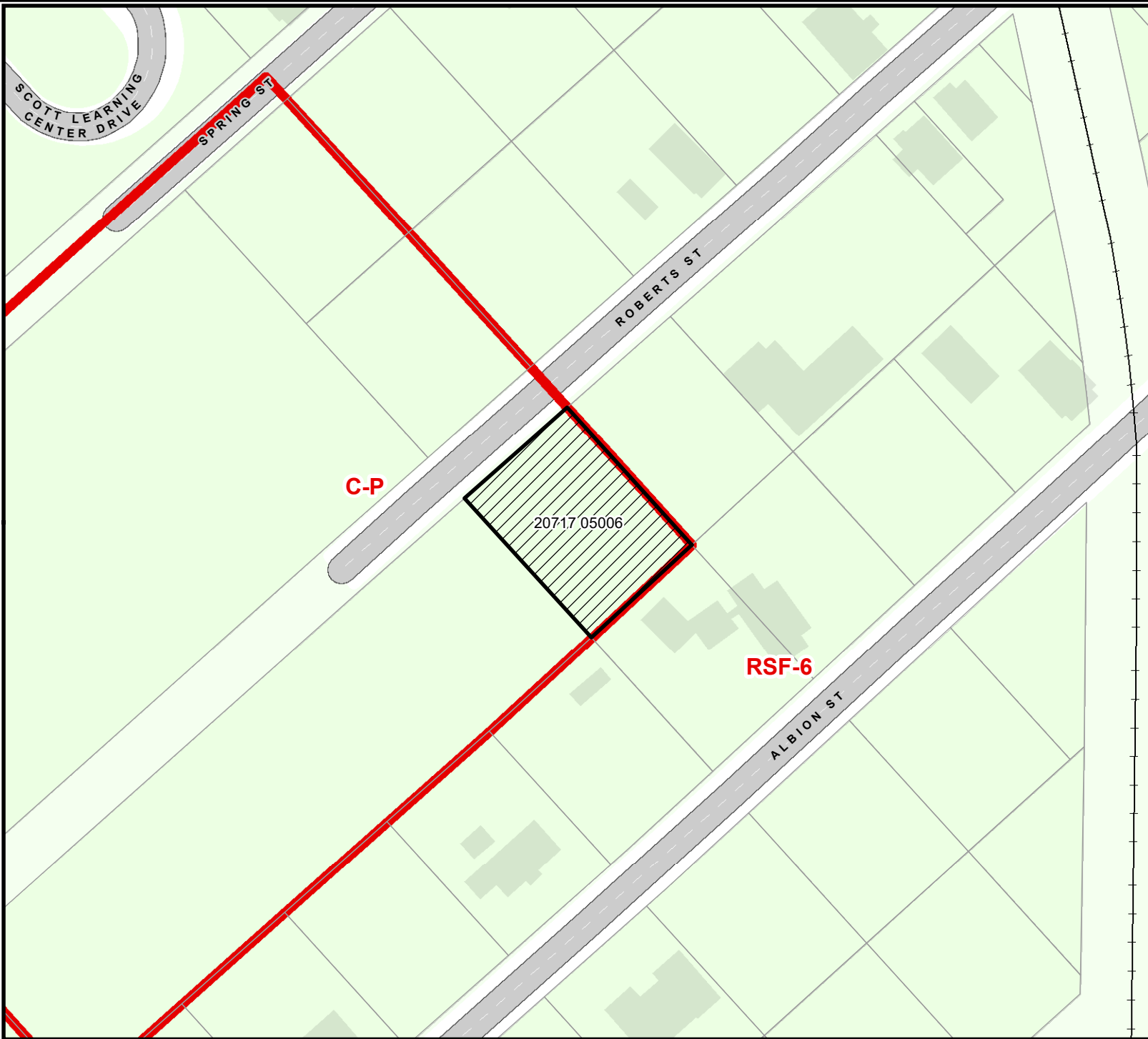
CHATHAM COUNTY - SAVANNAH
METROPOLITAN PLANNING COMMISSION
110 E. STATE ST. SAVANNAH, GA 31412-8246 PHONE 912-651-1440

ZONING MAP

20-003003-ZA
Aldermanic District: 1 (Lanier)
Commission District: 8 (Ellis)
Neighborhood: Woodville/Bartow Area
PIN(s): See Map

Current property zoning(s) is primarily C-P
Proposed property zoning: RSF-6

City of Savannah NewZo Zoning When Applicable



THIS MAP IS A COMPILATION OF INFORMATION FROM VARIOUS SOURCES AND SCALES. IN MOST CASES THE INFORMATION HAS NOT BEEN FIELD VERIFIED. USE THIS MAP FOR GENERAL PLANNING PURPOSES ONLY.



1 inch = 100 feet

D



Date: 7/1/2020

CHATHAM COUNTY - SAVANNAH
METROPOLITAN PLANNING COMMISSION
110 E. STATE ST. SAVANNAH, GA 31412-8246 PHONE 912-651-1440

AERIAL MAP

20-003003-ZA
Aldermanic District: 1 (Lanier)
Commission District: 8 (Ellis)
Neighborhood: Woodville/Bartow
Area
PIN(s): See Map



20717 05006

ROBERTS ST

ALBION ST

Date: 7/1/2020



THIS MAP IS A COMPILATION OF INFORMATION FROM VARIOUS SOURCES AND SCALES. IN MOST CASES THE INFORMATION HAS NOT BEEN FIELD VERIFIED. USE THIS MAP FOR GENERAL PLANNING PURPOSES ONLY.



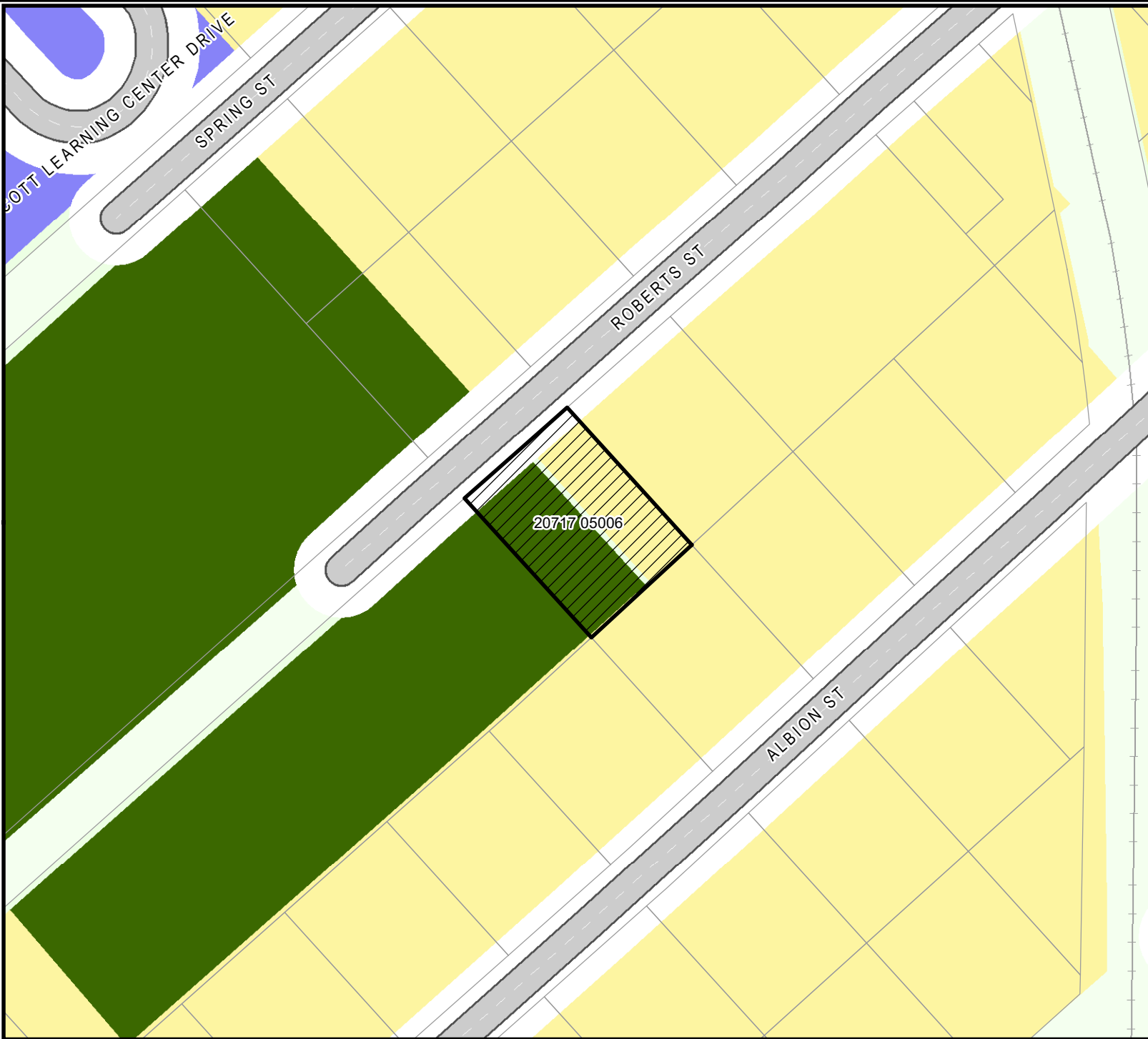
1 inch = 50 feet

D

CHATHAM COUNTY - SAVANNAH
METROPOLITAN PLANNING COMMISSION
110 E. STATE ST. SAVANNAH, GA 31412-8246 PHONE 912-651-1440

FUTURE LAND USE

20-003003-ZA
Aldermanic District: 1 (Lanier)
Commission District: 8 (Ellis)
Neighborhood: Woodville/Bartow
Area
PIN(s): See Map



20717 05006

THIS MAP IS A COMPILATION OF INFORMATION FROM VARIOUS SOURCES AND SCALES. IN MOST CASES THE INFORMATION HAS NOT BEEN FIELD VERIFIED. USE THIS MAP FOR GENERAL PLANNING PURPOSES ONLY.



1 inch = 100 feet

D

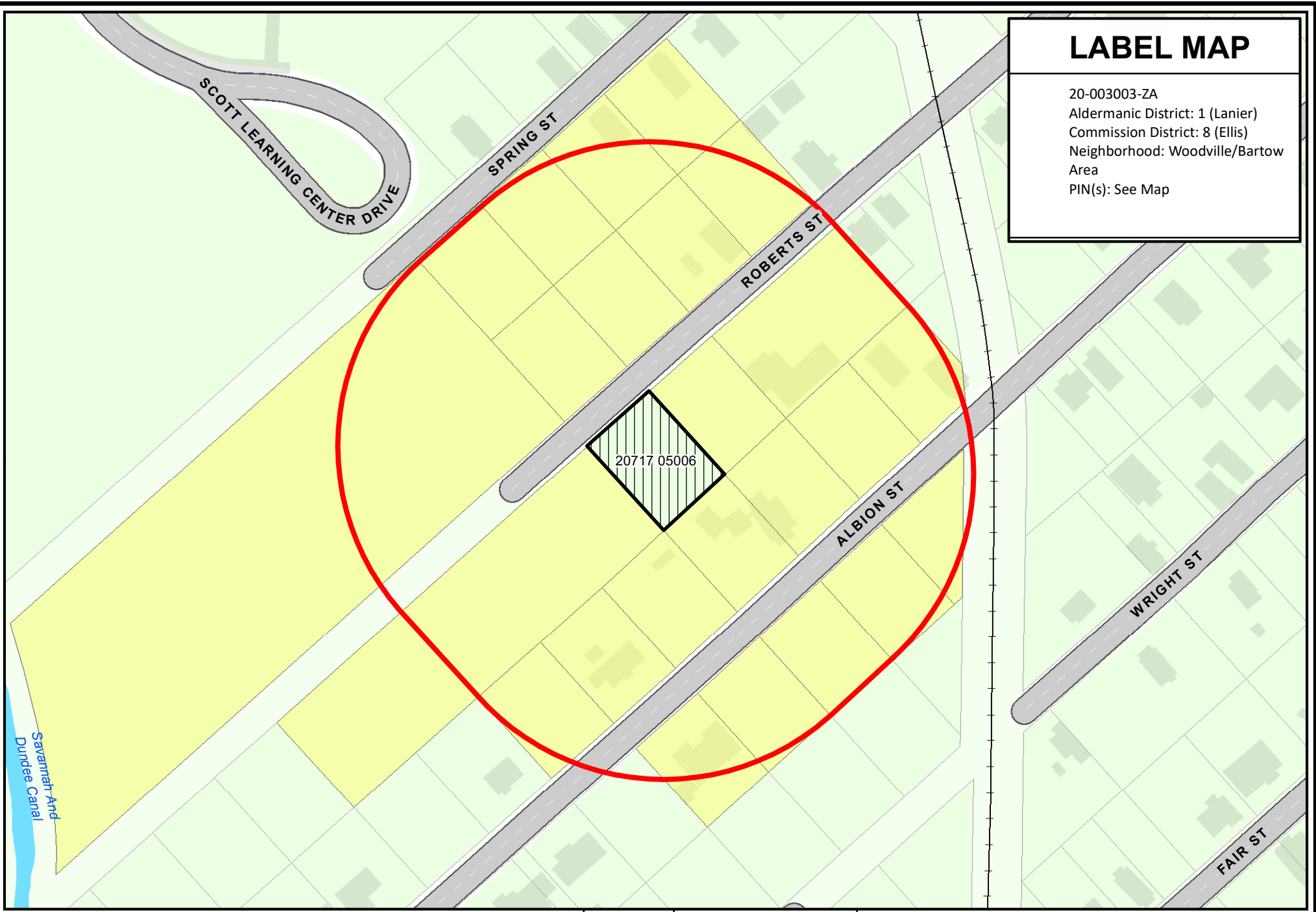


Date: 7/1/2020

CHATHAM COUNTY - SAVANNAH
METROPOLITAN PLANNING COMMISSION
110 E. STATE ST. SAVANNAH, GA 31412-8246 PHONE 912-651-1440

LABEL MAP

20-003003-ZA
Aldermanic District: 1 (Lanier)
Commission District: 8 (Ellis)
Neighborhood: Woodville/Bartow
Area
PIN(s): See Map



THIS MAP IS A COMPILATION OF INFORMATION FROM VARIOUS SOURCES AND SCALES. IN MOST CASES THE INFORMATION HAS NOT BEEN FIELD VERIFIED.
USE THIS MAP FOR GENERAL PLANNING PURPOSES ONLY.



1 inch = 150 feet



CHATHAM COUNTY - SAVANNAH
METROPOLITAN PLANNING COMMISSION
110 E. STATE ST. SAVANNAH, GA 31412-8246 PHONE 912-651-1440