

ATTACHMENT "A"

- Legend**
- PAVEMENT
 - MOWING ZONE**
 - Z1
 - Z2
 - Z3
 - Z4
 - Z5
 - Z6
 - CONTRACTOR MOWING ROUTE

ATTACHMENT "A"

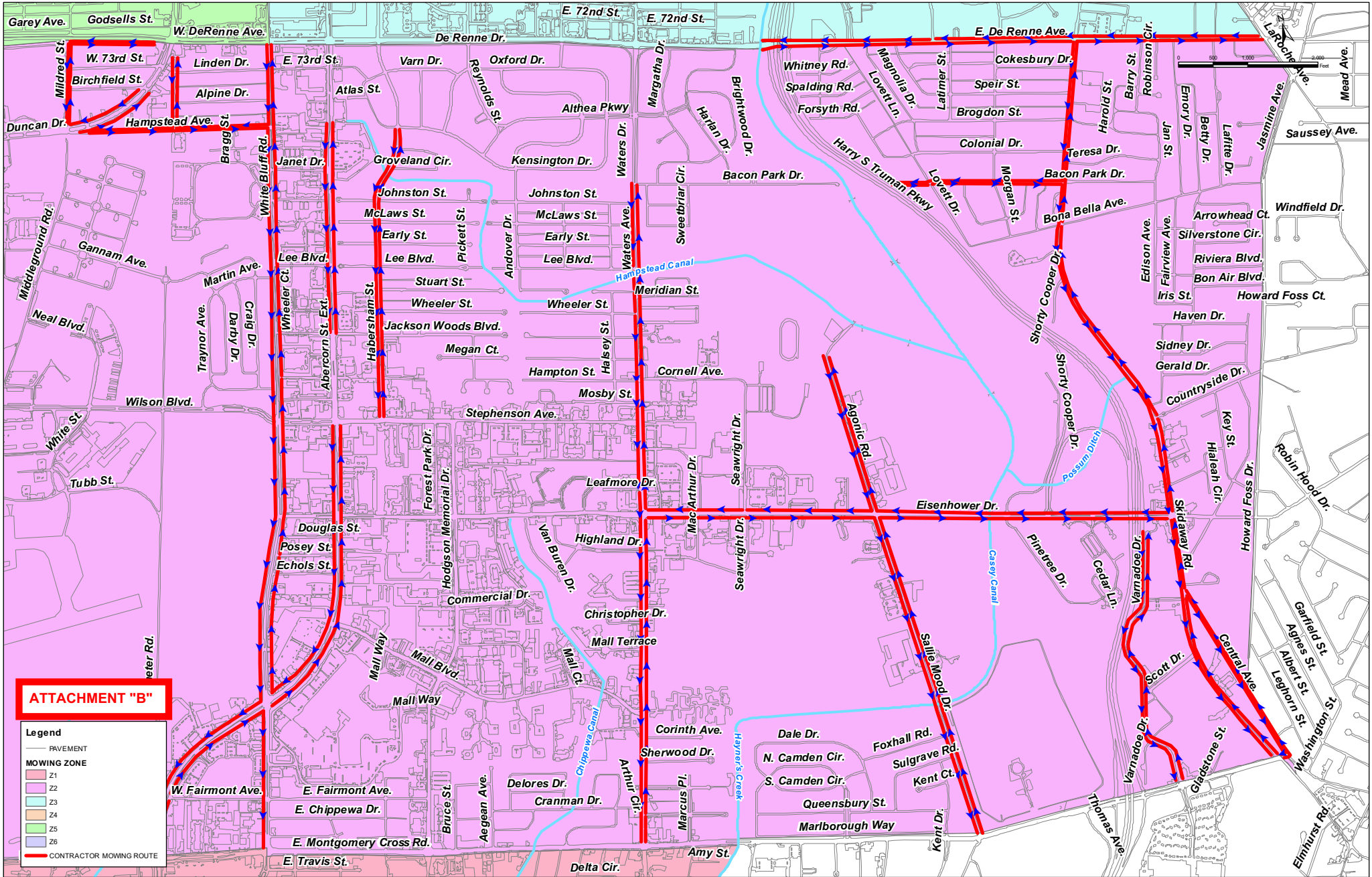
LENGTH_MIL	STREET_NAM	FROM_	TO_
0.37637842	ABERCORN	MONTGOMERY X-RD	LEWIS
0.15794022	ABERCORN	LEWIS	TELEVISION
0.17202433	ABERCORN	TELEVISION	TIBET
0.37113589	ABERCORN	TIBET	WILSHIRE
1.09018089	ABERCORN	WILSHIRE	LARGO
0.24719585	ABERCORN	LARGO	MERCY BLVD.
0.69149918	ABERCORN	MERCY BLVD.	MIDDLEGROUND
0.74441236	ABERCORN	MIDDLEGROUND	RIO RD
0.16303969	ABERCORN	RIO RD	FOREST RIVER
0.16105635	ABERCORN	FOREST RIVER	RIO RD
0.47899779	ABERCORN	RIO RD	APACHE
0.97398077	ABERCORN	APACHE	MERCY BLVD.
2.51848427	ABERCORN	MERCY BLVD.	MONTGOMERY X-RD
0.25961717	ABERCORN/WHITE BLUFF CONN	ABERCORN EXT.	WHITE BLUFF RD
0.24025393	ABERCORN/WHITE BLUFF CONN	WHITE BLUFF RD	ABERCORN EXT.
0.88041196	COFFEE BLUFF	BENKELL	VERNON RIVER
0.49493245	COFFEE BLUFF	COFFEE BLUFF VILLA	RAMSGATE
0.23274008	COFFEE BLUFF	LEVEE ROAD	ROSE DHU
0.20649236	COFFEE BLUFF	HONEY BEE	RIVER
0.20806507	COFFEE BLUFF	RIVER	HONEY BEE
0.23221257	COFFEE BLUFF	ROSE DHU	BENKELL
0.05348226	COFFEE BLUFF	RAMSGATE	HONEY BEE
0.05287354	COFFEE BLUFF	HONEYBEE ST	COFFEE WOODS
0.0539186	COFFEE BLUFF	COFFEE WOODS	LEVEE ROAD
0.4207028	HOLLAND	WHITE BLUFF	ABERCORN
0.43483699	HOLLAND	ABERCORN	WHITE BLUFF
0.04254616	INWOOD	RIO ROAD	WEST END
0.04160432	INWOOD	WEST END	RIO ROAD
0.8723145	LARGO	ABERCORN	TIBET
0.119025	MAGNOLIA	WHITE BLUFF	ABERCORN
0.11978503	MAGNOLIA	ABERCORN	WHITE BLUFF
0.37945697	MERCY BLVD.	SAN ANTON	ABERCORN
0.38238884	MERCY BLVD.	ABERCORN	SAN ANTON
0.52562752	MERCY BLVD.	ABERCORN	SOUTH END
0.18215245	MERCY BLVD.	WOODLEY RD.	ABERCORN

ATTACHMENT "A"

LENGTH_MIL	STREET_NAM	FROM_	TO_
0.33613267	MERCY BLVD.	SOUTH END	WOODLEY RD.
1.39109339	MIDDLEGROUND	W. MONTGOMERY XRD	DUTCHTOWN
0.1606811	MIDDLEGROUND	DUTCHTOWN	MOHAWK
0.39945573	MIDDLEGROUND	MOHAWK	ABERCORN
0.37413986	MIDDLEGROUND	ABERCORN	MOHAWK
0.07360337	MIDDLEGROUND	MOHAWK	BLACKWEINER
1.46599019	MIDDLEGROUND	BLACKWEINER	W. MONTGOMERY XRD
0.89001475	MOHAWK	MIDDLEGROUND	RIO ROAD
0.8862533	MOHAWK	RIO ROAD	MIDDLEGROUND
0.32880654	MOHAWK	ABERCORN	MIDDLEGROUND
0.30758615	MOHAWK	MIDDLEGROUND	ABERCORN
0.24965739	RIO RD	SHAWNEE	MOHAWK
0.52141181	RIO RD	MOHAWK	ABERCORN
0.17928371	RIO RD	ABERCORN	INWOOD
0.83005572	RIO RD	END	ABERCORN ST
0.6240807	RIO RD	INWOOD	END
0.7619398	SHAWNEE	RIO ROAD	MIDDLEGROUND
0.76753919	SHAWNEE	MIDDLEGOUND	RIO ROAD
0.83995583	TIBET	LEEDGATE	WEST END
1.14540199	TIBET	WEST END	ABERCORN
0.28725221	TIBET	ABERCORN	LEEDGATE
0.1074169	TIBET	WHITE BLUFF	ABERCORN
0.10593734	TIBET	ABERCORN	WHITE BLUFF
0.92863155	W. MONTGOMERY XRD	ABERCORN	MIDDLEGROUND
0.91904032	W. MONTGOMERY XRD	MIDDLEGROUND	ABERCORN
0.80819856	WHITE BLUFF	MONTGOMERY X-RD	TIBET
0.19208683	WHITE BLUFF	TIBET	MAGNOLIA
0.64026383	WHITE BLUFF	MAGNOLIA	HOLLAND
0.36762989	WHITE BLUFF	HOLLAND	WILLOW
0.1686132	WHITE BLUFF	WILLOW	CEDAR GROVE
1.38481846	WHITE BLUFF	CEDAR GROVE	FELT DR
0.38200643	WHITE BLUFF	FELT DR	COFFEE BLUFF VILLA
0.69531494	WHITE BLUFF	VERNON RIVER	VERNONBURG
0.16579211	WHITE BLUFF	VERNONBURG	WELWOOD
1.13431009	WHITE BLUFF	WELWOOD	SKYLINE

ATTACHMENT "A"

LENGTH_MIL	STREET_NAM	FROM_	TO_
1.04475571	WHITE BLUFF	SKYLINE	MONTG X RD
0.7880689	WILSHIRE	ABERCORN	LARGO
0.78807121	WILSHIRE	LARGO	ABERCORN
0.04003224	WOODLEY RD.	MERCY BLVD.	DITCH
<u>MEDIAN AREAS NOT SHOWN ON MAP:</u>			
3.8507671	ABERCORN	MONTGOMERY X-RD	RIO RD
0.2724053	ABERCORN - WHITE BLUFF CONN	WHITE BLUFF	ABERCORN
1.8069583	LARGO DR	ABERCORN	SOUTH OF SPANISH MOSS RD
1.9512302	MIDDLEGROUND RD	W. MONTGOMERY XRD	ABERCORN
2.0081791	WHITE BLUFF RD	MONTGOMERY X-RD	WILLOW RD
1.2062234	WINDSOR RD	WHITE BLUFF	NORTHBROOK
<u>TOTAL MILES</u>			
49.16			



ATTACHMENT "B"

Legend

— PAVEMENT

MOWING ZONE

- Z1
- Z2
- Z3
- Z4
- Z5
- Z6

— CONTRACTOR MOWING ROUTE

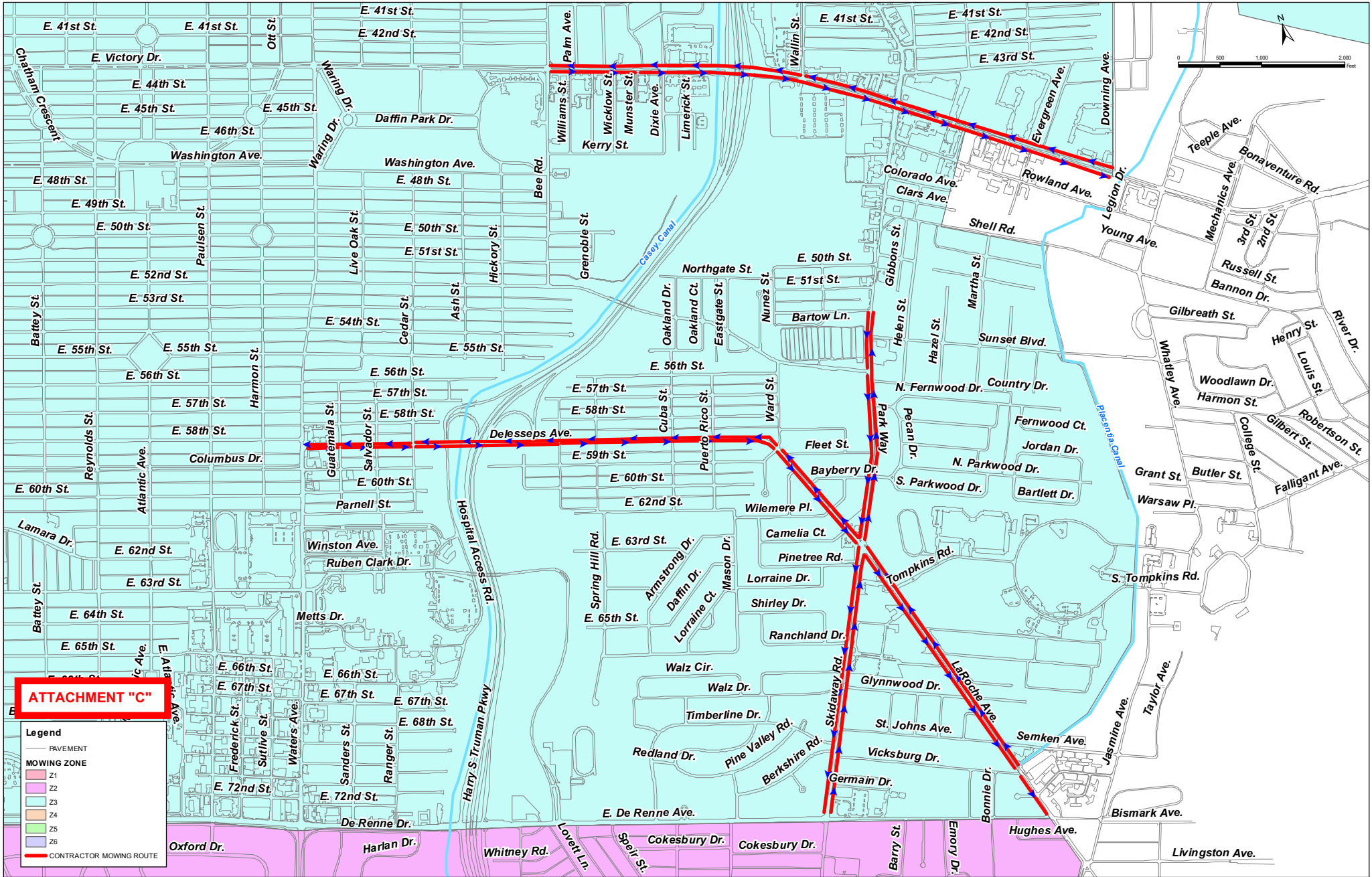


ATTACHMENT "B"

LENGTH_MIL	STREET_NAM	FROM_	TO_
0.57261792	ABERCORN	HAMPSTEAD	JACKSON
0.57028694	ABERCORN	JACKSON	HAMPSTEAD
0.788254	ABERCORN	STEPHENSON	WHITE BLUFF
0.83085887	ABERCORN	WHITE BLUFF	STEPHENSON
0.54639775	ABERCORN	WHITE BLUFF	MONTGOMERY XRD
0.15155005	ABERCORN	MONTGOMERY X-RD	FAIRMONT
0.34372823	ABERCORN	FAIRMONT	WHITE BLUFF
0.4437035	AGONIC	N. DEAD END	EISENHOWER
0.4367519	AGONIC	EISENHOWER	N. DEAD END
0.46484377	BACON PARK	SKIDAWAY	WEST END
0.35299496	BACON PARK	LOVETT DR	SKIDAWAY
0.09740328	BACON PARK	WEST END	LOVETT DR
0.55076703	CENTRAL	SKIDAWAY	SKIDAWAY
0.51556424	CENTRAL	SKIDAWAY	SKIDAWAY
0.87879894	DERENNE AVE.	LAROCHE	TIMERBLINE
0.84160776	DERENNE AVE.	CASEY CANAL	SKIDAWAY
0.45626828	DERENNE AVE.	TIMBERLINE	CASEY CANAL
0.50647402	DERENNE AVE.	SKIDAWAY	LAROCHE
0.22965213	DERENNE DR.	END	MILDRED
0.22965213	DERENNE DR.	MILDRED	END
0.79281877	EISENHOWER	SKIDAWAY	AGONIC
0.78518175	EISENHOWER	SALLIE MOOD	SKIDAWAY
0.61648717	EISENHOWER	WATERS	SALLIE MOOD
0.33971983	EISENHOWER	AGONIC	SEAWRIGHT
0.25888062	EISENHOWER	SEAWRIGHT	WATERS
0.79459713	HABERSHAM	STEPHENSON	KENSINGTON
0.79680113	HABERSHAM	KENSINGTON	STEPHENSON
0.24901841	HAMPSTEAD	WHITE BLUFF	ROGER WOOD
0.48702902	HAMPSTEAD	MONTGOMERY	WHITE BLUFF
0.22582273	HAMPSTEAD	ROGER WOOD	MONTGOMERY
0.21834444	MILDRED	DERENNE	MONTGOMERY
0.21752207	MILDRED	MONTGOMERY	DERENNE
0.21209773	MONTGOMERY	BIRCHFIELD	MILDRED
0.21974793	MONTGOMERY	MILDRED	BIRCHFIELD
0.19055581	ROGER WOOD	DEAD END	HAMPSTEAD
0.1893601	ROGER WOOD	HAMPSTEAD	DEAD END
0.90476098	SALLIE MOOD	EISENHOWER	MONTG X RDS
0.90480388	SALLIE MOOD	MONTG X RDS	EISENHOWER
0.50341042	SKIDAWAY	MONTGOMERY	CENTRAL
0.71908582	SKIDAWAY	EISENHOWER	MONTGOMERY
0.59060933	SKIDAWAY	COUNTRYSIDE	BONA BELLA

ATTACHMENT "B"

LENGTH_MIL	STREET_NAM	FROM_	TO_
0.96761264	SKIDAWAY	BACON PARK	EISENHOWER
0.3802529	SKIDAWAY	DERENNE	BACON PARK
0.49338501	SKIDAWAY	BONA BELLA	DERENNE
0.18872745	SKIDAWAY	CENTRAL	EISENHOWER
0.25335298	SKIDAWAY	EISENHOWER	COUNTRYSIDE
0.75025018	VARNEDOE	EISENHOWER	MONTGOMERY
0.73736847	VARNEDOE	MONTGOMERY	NORTH END
0.79855068	WATERS	SHANNON	EISENHOWER
0.95291738	WATERS	LEAFMORE	MONTGOMERY X-RD
0.17292778	WATERS	WHEELER	HAMPTON
0.22464679	WATERS	BACON PARK	LEE BLVD
0.05081948	WATERS	STUART	WHEELER
0.28599058	WATERS	HAMPTON	LEAFMORE
0.88206132	WATERS	EISENHOWER	BACON PARK
0.04781051	WATERS	LEE BLVD	STUART
0.0289862	WATERS	SHANNON LANE	SHANNON
0.03256946	WATERS	MONTGOMERY X-RD	SHANNON LANE
0.90439982	WHITE BLUFF	HAMPTON	DERENNE
1.5678746	WHITE BLUFF	HAMPSTEAD	ABERCORN
0.21887129	WHITE BLUFF	DERENNE	HAMPSTEAD
0.36956104	WHITE BLUFF	ABERCORN	POSEY
0.4783069	WHITE BLUFF	POSEY	HAMPTON
0.37231054	WHITE BLUFF	ABERCORN	MONTGOMERY X-RD
<u>MEDIAN AREAS NOT SHOWN ON MAP:</u>			
2.3072696	ABERCORN	DERENNE	MONTGOMERY X-RD
0.153714	STEPHENSON	WHITE BLUFF	ABERCORN
2.1590563	WHITE BLUFF	DERENNE	MONTGOMERY X-RD
<u>TOTAL MILES</u>			
35.80			



ATTACHMENT "C"

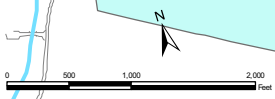
Legend

PAVEMENT

MOWING ZONE

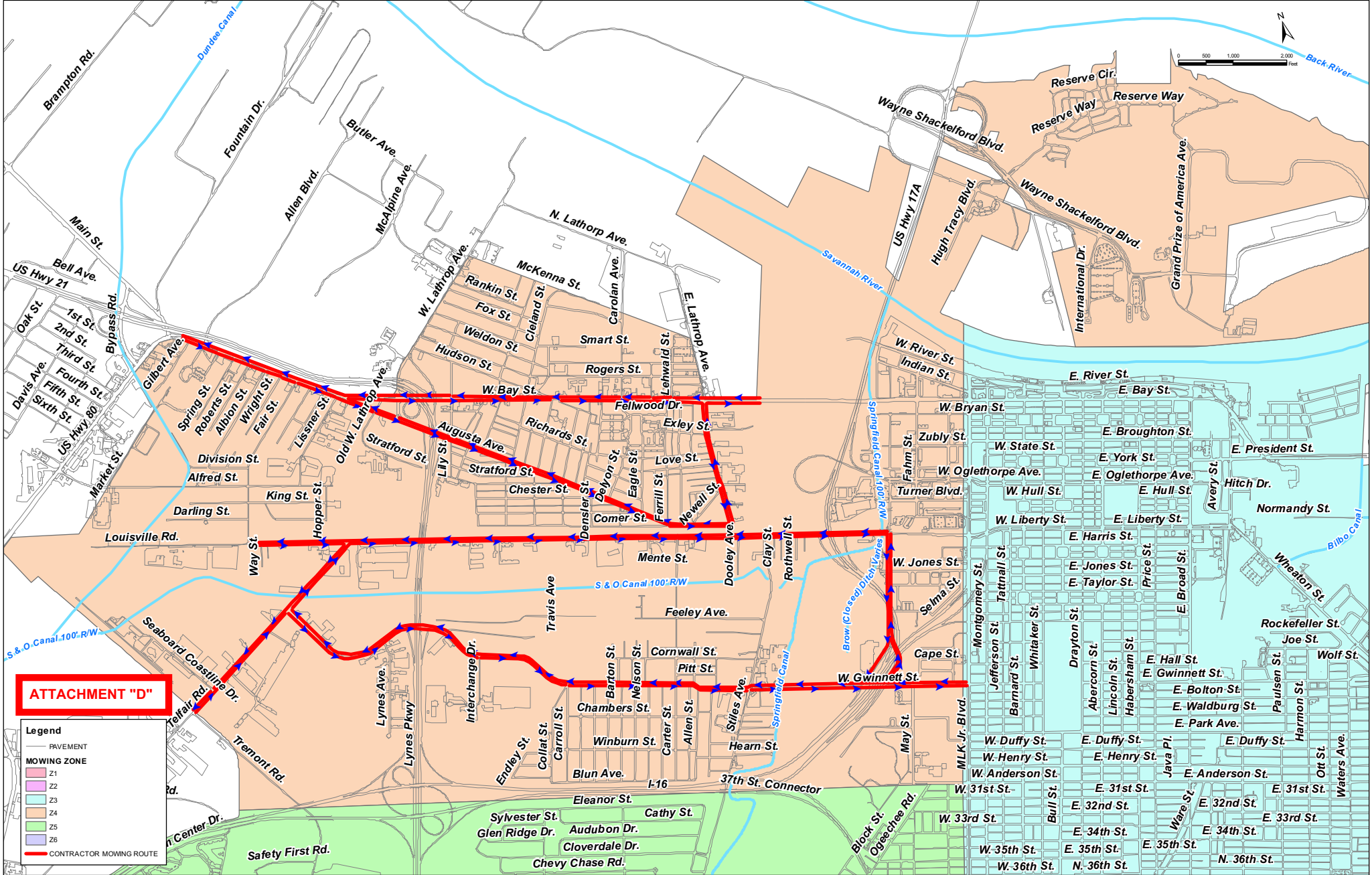
- Z1
- Z2
- Z3
- Z4
- Z5
- Z6

CONTRACTOR MOWING ROUTE



ATTACHMENT "C"

LENGTH_MIL	STREET_NAM	FROM_	TO_
0.83094136	DELESSEPS	WARD	CEDAR ST.
0.4881162	DELESSEPS	COSTA RICA ST.	CAROLINE CIR.
0.06912645	DELESSEPS	WATERS	GUATEMALA
0.15608081	DELESSEPS	GUATEMALA	CEDAR
0.32318277	DELESSEPS	GUATEMALA	COSTA RICA ST.
0.23779252	DELESSEPS	WARD	WATERS
0.60398744	LAROCHE	CITY LIMITS	SKIDAWAY
0.59186431	LAROCHE	SKIDAWAY	VICKSBURG
0.26129839	LAROCHE	SKIDAWAY	WARD
0.2753439	LAROCHE	CAROLINE CIR.	SKIDAWAY
0.10500393	LAROCHE	VICKSBURG	DERENNE
0.59177547	SKIDAWAY	DERENNE	LAROCHE
0.60876993	SKIDAWAY	LAROCHE	DERENNE
0.52108809	SKIDAWAY	LAROCHE	LINNHURST
0.37149038	SKIDAWAY	52ND	LAROCHE
0.12704358	SKIDAWAY	LINNHURST	52ND
1.10493493	VICTORY DR	MUNSTER	CITY LIMITS
0.73064969	VICTORY DR	CITY LIMITS	WALLIN
0.57216742	VICTORY DR	WALLIN	BEE ROAD
0.19214959	VICTORY DR	BEE RD.	MUNSTER
MEDIAN AREAS NOT SHOWN ON MAP:			
1.1892234	37TH STREET (INC ENTRYWAY)	OGEECHEE RD	HABERSHAM ST
1.0123371	COLUMBUS DR	BULL ST	WATERS AVE
TOTAL MILES			
10.96			



ATTACHMENT "D"

Legend

PAVEMENT

MOWING ZONE

- Z1
- Z2
- Z3
- Z4
- Z5
- Z6

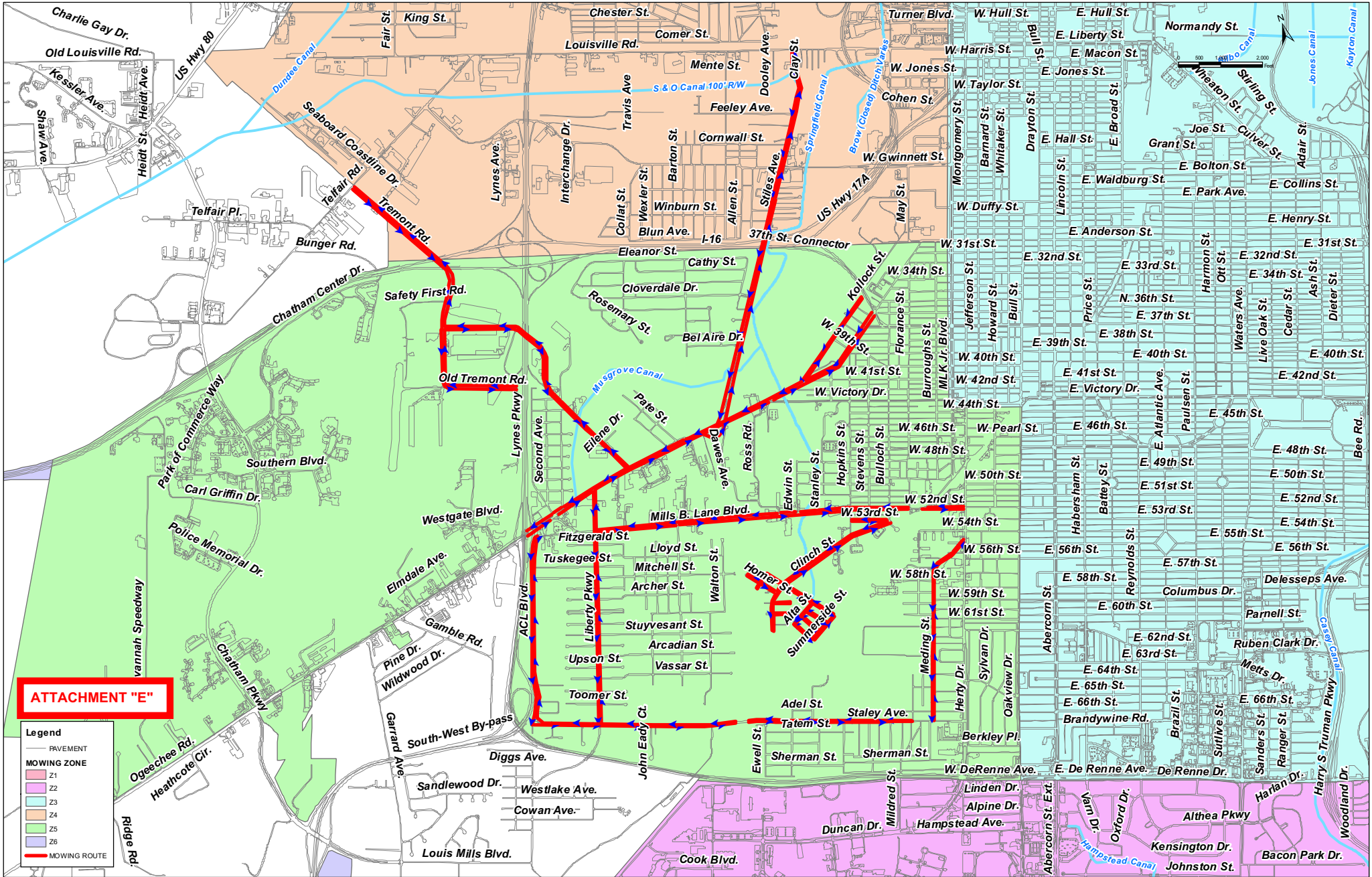
CONTRACTOR MOWING ROUTE

ATTACHMENT "D"

LENGTH_MIL	STREET_NAM	FROM_	TO_
1.2211788	AUGUSTA	E. LATHROP	W. LATHROP
0.49652035	AUGUSTA	FELL	COMER
0.13338833	AUGUSTA	BAY	OLD LATHROP
0.58231315	AUGUSTA	OLD LATHROP	FELL
0.2089551	AUGUSTA	COMER	E. LATHROP
0.17179684	AUGUSTA	W. LATHROP	BAY
0.60310966	BAY (NIS)	AUGUSTA	CITY LIMITS
0.30130605	BAY (NIS)	VIADUCT	LEHWALD
0.06213444	BAY (NIS)	LEHWALD	KIRKLAND
0.09241067	BAY (NIS)	KIRKLAND	CAROLAN
0.32262339	BAY (NIS)	CAROLAN	CLELAND
0.24691808	BAY (NIS)	CLELAND	GRAHAM
0.0837362	BAY (NIS)	GRAHAM	NORTH 21 INTERCHANGE
0.28209716	BAY (NIS)	NORTH 21 INTERCHANGE	AUGUSTA
0.70515906	BAY (SIS)	AUGUSTA	FELL
0.18334253	BAY (SIS)	E. LATHROP	VIADUCT
0.1377641	BAY (SIS)	WRIGHT	LISSNER
0.4897603	BAY (SIS)	HUDSON	E. LATHROP
0.07410809	BAY (SIS)	CITY LIMITS	MARKET
0.0511903	BAY (SIS)	MARKET	COACH JOE TURNER
0.05158655	BAY (SIS)	COACH JOE TURNER	SPRING
0.05043364	BAY (SIS)	SPRING	ROBERTS
0.05293524	BAY (SIS)	ROBERTS	ALBION
0.05071814	BAY (SIS)	ALBION	WRIGHT
0.04658556	BAY (SIS)	WRIGHT	FAIR
0.42791681	E. LATHROP	BAY	AUGUSTA
0.42659022	E. LATHROP	AUGUSTA	BAY ST
0.36070161	GWINNETT	MLK BLVD	W. BOUNDARY
0.75071443	GWINNETT	STILES	MLK
0.62411285	GWINNETT	COLLAT	STILES
0.77961469	GWINNETT	TELFAIR	INTERCHANGE
1.116259	GWINNETT	COLLAT	TELFAIR
0.65566099	GWINNETT	W. BOUNDARY	MAGAZINE
0.37128145	GWINNETT	MAGAZINE	COLLAT
0.32520514	GWINNETT	INTERCHANGE	COLLAT
1.13537458	LOUISVILLE	TELFAIR RD	MAGAZINE
1.48834614	LOUISVILLE	MAGAZINE	FAIR
0.72773022	LOUISVILLE	MAGAZINE	W. BOUNDARY
0.73232732	LOUISVILLE	W. BOUNDARY	MAGAZINE
0.03347034	LOUISVILLE	FAIR	WAY ST
0.27978567	LOUISVILLE	WAY ST	TELFAIR RD

ATTACHMENT "D"

LENGTH_MIL	STREET_NAM	FROM_	TO_
0.6812029	TELFAIR RD	LOUISVILLE RD	SEABOARD COASTLINE
0.46600347	TELFAIR RD	TREMONT	GWINNETT
0.08812464	TELFAIR RD	SEABOARD COASTLINE	TREMONT
0.30033585	TELFAIR RD	GWINNETT	LOUISVILLE RD
0.54560534	W. BOUNDARY	LOUISVILLE	GWINNETT
0.43870463	W. BOUNDARY	GWINNETT	COHEN
0.26507404	W. BOUNDARY	COHEN	LOUISVILLE
<u>TOTAL MILES</u>			
19.72			



ATTACHMENT "E"

Legend

- PAVEMENT
- MOWING ZONE**
- Z1
- Z2
- Z3
- Z4
- Z5
- Z6
- MOWING ROUTE

ATTACHMENT "E"

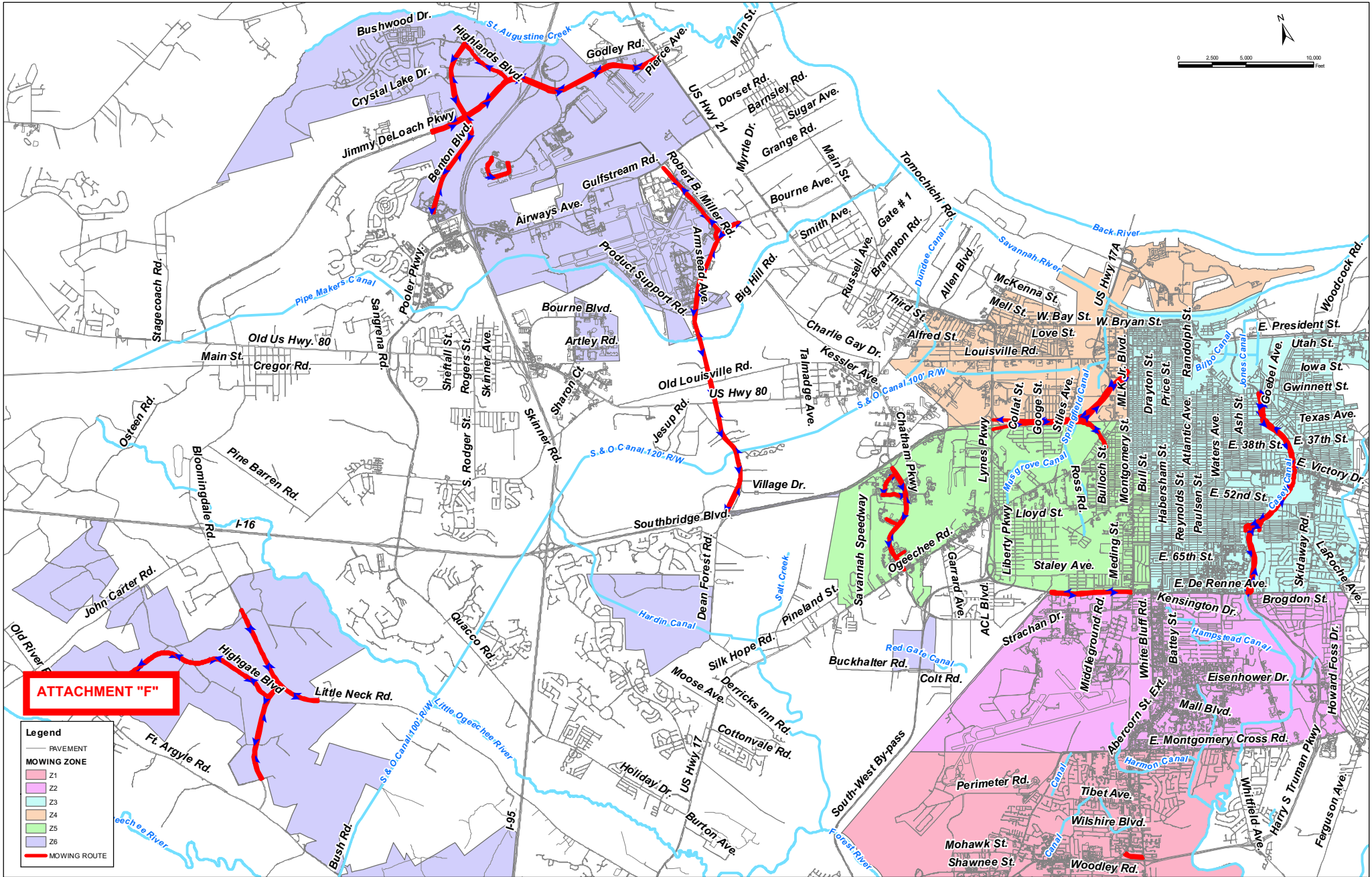
LENGTH_MIL	STREET_NAM	FROM_	TO_
0.25195185	52ND	HOPKINS	FLORANCE
0.25359859	52ND	FLORANCE	HOPKINS
0.18714581	52ND	EXCHANGE	MONTGOMERY
0.16280729	52ND	MONTGOMERY	EXCHANGE
0.15641671	53RD	HOPKINS	CLINCH
0.15822878	53RD	CLINCH	HOPKINS
0.8523922	ACL BLVD.	STALEY	MILL B. LANE BL
0.86292585	ACL BLVD.	MILL B. LANE BL	STALEY
0.12596452	ALTA	STARK	WILCOX
0.12702371	ALTA	WILCOX	STARK
0.06969145	CALHOUN	STARK	END
0.06934463	CALHOUN	END	STARK
0.54803484	CLINCH	53RD	STARK
0.55378753	CLINCH	STARK	53RD
0.17060869	CLINCH	HOMER	END
0.08591268	CLINCH	MILTON	STARK
0.03394724	CLINCH	STARK	HOMER
0.07480836	CLINCH	END	SCOTT
0.04041395	CLINCH	SCOTT	MILTON
0.09886038	HANCOCK	SUMMERSIDE	ALTA
0.09903281	HANCOCK	ALTA	SUMMERSIDE
0.14507062	HOMER	CLINCH	END
0.14273625	HOMER	END	CLINCH
0.47178105	KOLLOCK W\S	DEAD END	OGEECHEE
0.44801997	KOLLOCK W\S	OGEECHEE	DEAD END
0.86342834	LIBERTY PKWY	STALEY	52ND
1.04674376	LIBERTY PKWY	OGEECHEE	STALEY
0.1804213	LIBERTY PKWY	MILLS B. LANE	OGEECHEE
0.86251461	MEDING	STALEY	MONTGOMERY
0.29145395	MEDING	KIMBALL	STALEY
0.31292299	MEDING	W.56TH	61ST
0.17776627	MEDING	61ST	KIMBALL
0.0711388	MEDING	MONTGOMERY	W.56TH
0.81665437	MILLS B. LANE	ROSS	LIBERTY PKWY
0.76953662	MILLS B. LANE	ROCKDALE	HOPKINS
0.35679836	MILLS B. LANE	LIBERTY PKWY	ROCKDALE
0.2234166	MILLS B. LANE	HOPKINS	EDWIN
0.06588057	MILLS B. LANE	EDWIN	ROSS
0.07514823	MILTON	CLINCH	END
0.07309916	MILTON	END	CLINCH
0.33064145	OGEECHEE	TREMONT RD	CORVAIR

ATTACHMENT "E"

LENGTH_MIL	STREET_NAM	FROM_	TO_
0.87457024	OGEECHEE	LIBERTY PKWY	VICTORY
0.41610612	OGEECHEE	KOLLOCK	STILES
0.15591096	OGEECHEE	STILES	JULIA LAW
0.27679588	OGEECHEE	JULIA LAW	TREMONT RD
0.13514423	OGEECHEE	PLYMOUTH	I-516
0.04088521	OGEECHEE	CORVAIR	PLYMOUTH
0.18031263	OGEECHEE	MILLS B. LANE BLVD. SPUR	LIBERTY PKWY
0.12273432	OGEECHEE	I-516	MILLS B. LANE BLVD. SPUR
0.44172375	OGEECHEE	37TH ST. CONNECTOR	KOLLOCK
0.61013606	OGEECHEE	VICTORY	37TH ST. CONNECTOR
0.58423627	OLD TREMONT RD	TREMONT RD	END E
0.56057005	OLD TREMONT RD	END E	TREMONT RD
0.07685087	SCOTT	CLINCH	END
0.07759032	SCOTT	END	CLINCH
0.53759738	STALEY	TEMPLE	LAMAR
0.41833055	STALEY	O'BYRNE	TEMPLE
0.91394827	STALEY	ACL BLVD	RR TRKS
0.60468055	STALEY	R\R TRACK	LIBERTY PKWY
0.24732044	STALEY	LIBERTY PKWY	ACL BLVD.
0.192534	STALEY	RR TRACKS	LAMAR
0.19431012	STALEY	LAMAR	RR TRACKS
0.11504798	STALEY	LAMAR	O'BYRNE
0.14505018	STARK	CALHOUN	ALTA
0.25454922	STARK	SUMMERSIDE	CLINCH
0.08581499	STARK	CLINCH	CALHOUN
0.08304279	STARK	CALHOUN	CLINCH
0.10694582	STARK	ALTA	SUMMERSIDE
1.16836133	STILES	OGEECHEE	FELDER
0.8958805	STILES	CARR	OGEECHEE
0.83308507	STILES	LOUISVILLE	CARR
0.67742972	STILES	FELDER	LOUISVILLE
0.04331086	SUMMERSIDE	WHITMAN	HANCOCK
0.14090206	SUMMERSIDE	WILCOX	STARK
0.04064694	SUMMERSIDE	STARK	WHITMAN
0.03743689	SUMMERSIDE	HANCOCK	WILCOX
1.57235464	TREMONT RD	CORVAIR	CITY LIMITS
1.15924796	TREMONT RD	OLD TREMONT RD	OGEECHEE
0.42590071	TREMONT RD	OGEECHEE	CORVAIR
0.83314177	TREMONT RD	CITY LIMITS	OLD TREMONT RD
0.10161137	WHITMAN	SUMMERSIDE	ALTA
0.10080316	WHITMAN	ALTA	SUMMERSIDE

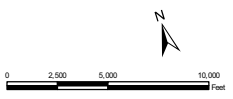
ATTACHMENT "E"

LENGTH_MIL	STREET_NAM	FROM_	TO_
0.09894748	WILCOX	SUMMERSIDE	ALTA
0.10009392	WILCOX	ALTA	SUMMERSIDE
<u>MEDIAN AREAS NOT SHOWN ON MAP:</u>			
0.01657954	W 57TH STREET	MEDING	WEST OF FOUNTAIN TO END
0.5209848	HERTY DR W/S	THACKERY PL	BERKLEY PL
0.5223238	OAKVIEW DR E/S	THACKERY PL	BERKLEY PL
1.0587556	MONTGOMERY ST	W 63RD ST	HAMPSTEAD
<u>TOTAL MILES</u>			
31.51			



ATTACHMENT "F"

Legend	
	PAVEMENT
MOWING ZONE	
	Z1
	Z2
	Z3
	Z4
	Z5
	Z6
	MOWING ROUTE



ATTACHMENT "F"

LENGTH_MIL	STREET_NAM	FROM_	TO_
4.41932442	DEAN FOREST	I-16	CITY LIMITS
3.58847921	JIMMY DELOACH PKWY	HWY 21 OVERPASS	CITY LIMITS
0.72646736	KNOWLTON RD.	CROSSROADS PKWY WEST	CROSSROADS PKWY EAST
0.67163375	KNOWLTON RD.	CROSSROADS PKWY EAST	CROSSROADS PKWY WEST
3.58921937	JIMMY DELOACH PKWY	CITY LIMITS	HWY 21 OVERPASS
2.65925205	BENTON	CITY LIMITS	BENTON LOOP
1.49725937	TRUMAN PKWY	ANDRESON ON RAMP	ANDERSON OFF RAMP
1.15825137	TRUMAN PKWY	VICTORY ON RAMP	VICTORY OFF RAMP
1.08104532	TRUMAN PKWY	DELESSEPS ON RAMP	DELESSEPS OFF RAMP
1.78770841	LITTLE NECK	BLOOMINGDALE LIMITS	SAV LIMITS
3.22193387	TRUMAN PKWY	1/2 MILE N. OF ANDERSON	DERENNE
0.7709423	HIGHLANDS BLVD	JIMMY DELOACH	BENTON BL
3.2288847	TRUMAN PKWY	DERENNE	1/2 MILE N. OF ANDERSON
4.44188667	DEAN FOREST	CITY LIMITS	I-16
1.44959662	NEW HAMPSTEAD PKWY	LITTLE NECK	DEAD-END
0.6844176	TRUMAN PKWY	DERENNE ON RAMP	DERENNE OFF RAMP
1.13040871	LYNES PKWY (I-516)	MONTGOMERY	BRIDGE
1.12797887	LYNES PKWY (I-516)	BRIDGE	MONTGOMERY
1.39798719	CHATHAM PKWY	BUSINESS CENTER DR	I-16
0.72695143	CHATHAM PKWY	POLICE MEMORIAL DR.	OGEECHEE
0.27308863	PARK OF COMMERCE DR	CHATHAM PARKWAY	PARK OF COMMERCE WAY
0.32365202	PARK OF COMMERCE DR	WEST END	CHATHAM PARKWAY
0.32162824	PARK OF COMMERCE WAY	PARK OF COMMERCE DR	CHATHAM PARKWAY
0.33548992	PARK OF COMMERCE WAY	CHATHAM PARKWAY	PARK OF COMMERCE DR
0.17744494	POLICE MEMORIAL DR.	CHATHAM PARKWAY	PARKING LOT
0.17409194	POLICE MEMORIAL DR.	PARKING LOT	CHATHAM PARKWAY
0.13900542	BUSINESS CENTER DR	CHATHAM PKWY	DEAD END
0.21170834	CHATHAM PKWY	OGEECHEE	BUSINESS CENTER DR
0.41280183	CHATHAM PKWY	I-16	PARK OF COMMERCE DR
0.03301922	PARK OF COMMERCE DR	PARK OF COMMERCE WAY	WEST END
0.44420954	CHATHAM PKWY	PARK OF COMMERCE DR	POLICE MEMORIAL DR.
2.68077554	BENTON	BENTON LOOP	CITY LIMITS
3.02026901	HIGHGATE BLVD	FORT ARGYLE	NEW HAMPSTEAD PKWY
3.05276095	HIGHGATE BLVD	NEW HAMPSTEAD PKWY	FORT ARGYLE
1.76652864	LITTLE NECK	SAV LIMITS	BLOOMINGDALE LIMITS
1.41612358	NEW HAMPSTEAD PKWY	DEAD-END	LITTLE NECK
1.31811935	ROBERT B MILLER RD.	GULF STREAM RD.	DEAN FOREST
1.32459394	ROBERT B MILLER RD.	DEAN FOREST	GULF STREAM RD.
0.51641056	37TH ST. CONNECTOR	37TH ST.	I-16
0.5906838	37TH ST. CONNECTOR	I-16	37TH ST.
3.91931498	I-16	MLK	I-516 OVERPASS

ATTACHMENT "F"

LENGTH_MIL	STREET_NAM	FROM_	TO_
3.8631446	I-16	I-516 OVERPASS	MLK
0.76599351	HIGHLANDS BLVD	BENTON BL	JIMMY DELOACH
<u>TOTAL MILES</u>			
66.44			