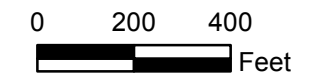
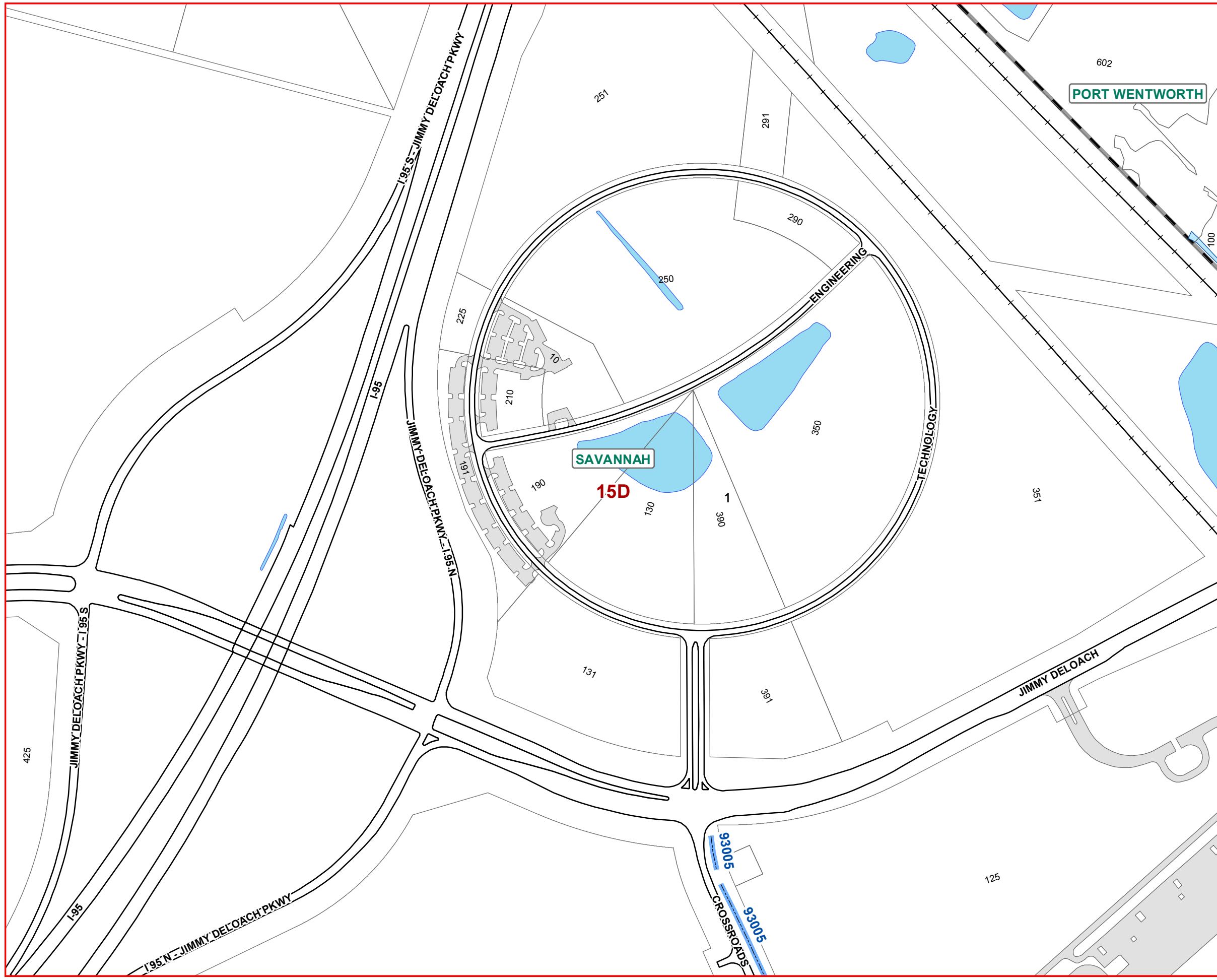
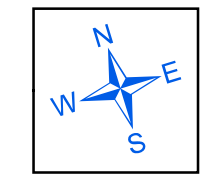


CITY OF SAVANNAH  
STORMWATER MOWED DITCHES



JAN 01, 2018

The City of Savannah neither certifies nor claims that the information shown on the drawing represents the existing site conditions. The information shown on the drawing shall not be used without field verification.



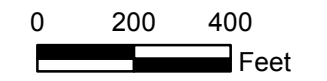
**LEGEND**

- STORM\_11\_X\_17\_MAP\_GRID\_FOR\_ALL\_DITCHES
- CITY MAINTAINED DETENTION PONDS
- MOWED DITCHES & CANALS**
- DITCH
- CANAL
- SAGIS.SAGIS.BOA\_PARCELS
- RIVERS & STREAMS
- CITY MUNICIPALITIES
- PARKING LOTS
- SAGIS.SAGIS.TRANS\_AIRPORT
- SAGIS.SAGIS.HYDRO\_LAKE
- CITY PARKS
- SAGIS.SAGIS.ENVIRO\_Marsh

**MAPGRID NO. 15D**

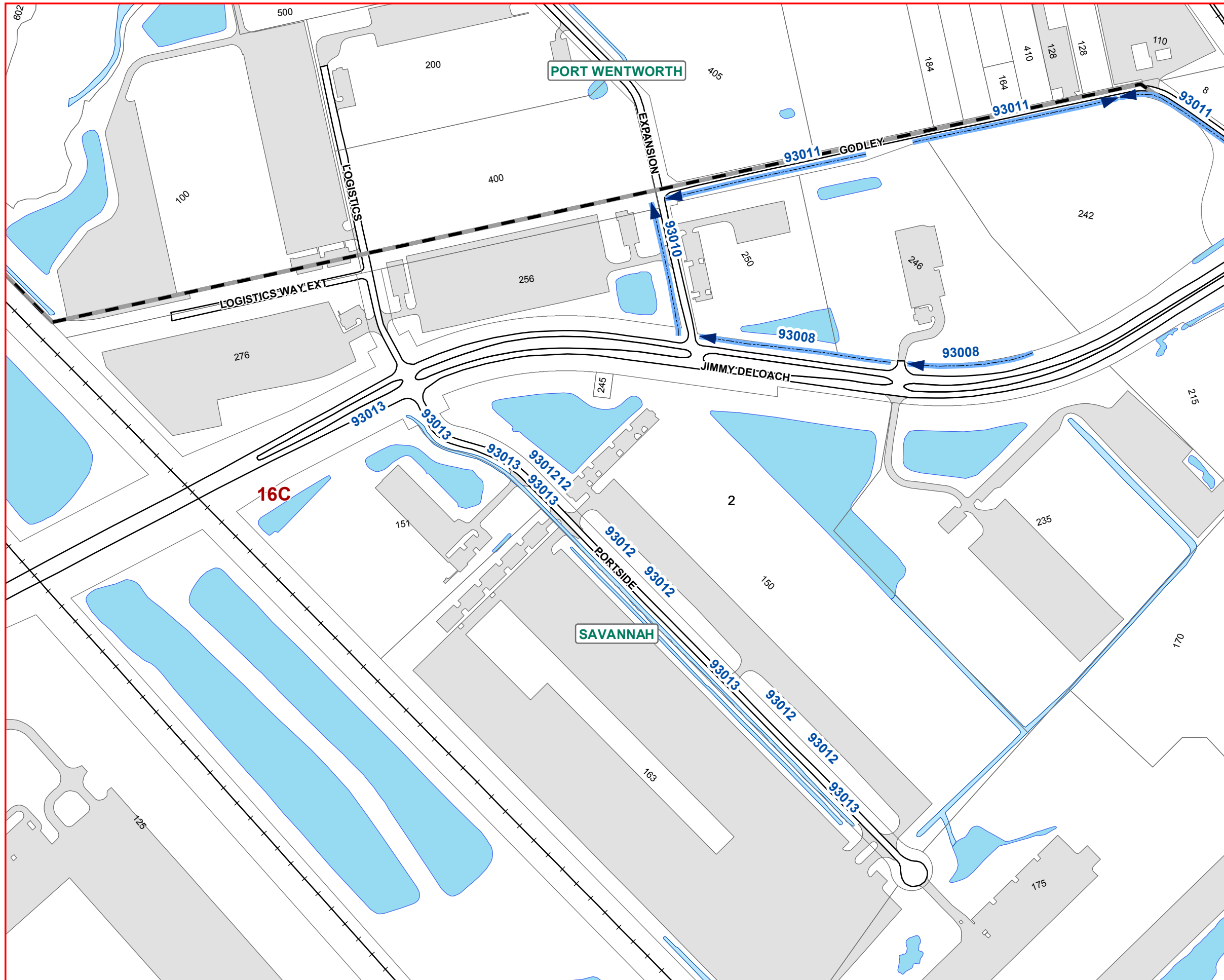
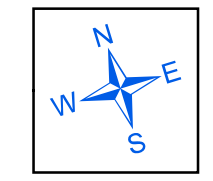
Map Page 1 of 85

CITY OF SAVANNAH  
STORMWATER MOWED DITCHES



JAN 01, 2018

The City of Savannah neither certifies nor claims that the information shown on the drawing represents the existing site conditions. The information shown on the drawing shall not be used without field verification.



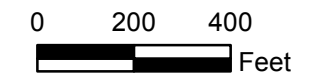
**LEGEND**

- STORM\_11\_X\_17\_MAP\_GRID\_FOR\_ALL\_DITCHES
- CITY MAINTAINED DETENTION PONDS
- MOWED DITCHES & CANALS**
- DITCH
- CANAL
- SAGIS.SAGIS.BOA\_PARCELS
- RIVERS & STREAMS
- CITY MUNICIPALITIES
- PARKING LOTS
- SAGIS.SAGIS.TRANS\_AIRPORT
- SAGIS.SAGIS.HYDRO\_LAKE
- CITY PARKS
- SAGIS.SAGIS.ENVIRO\_Marsh

**MAPGRID NO. 16C**

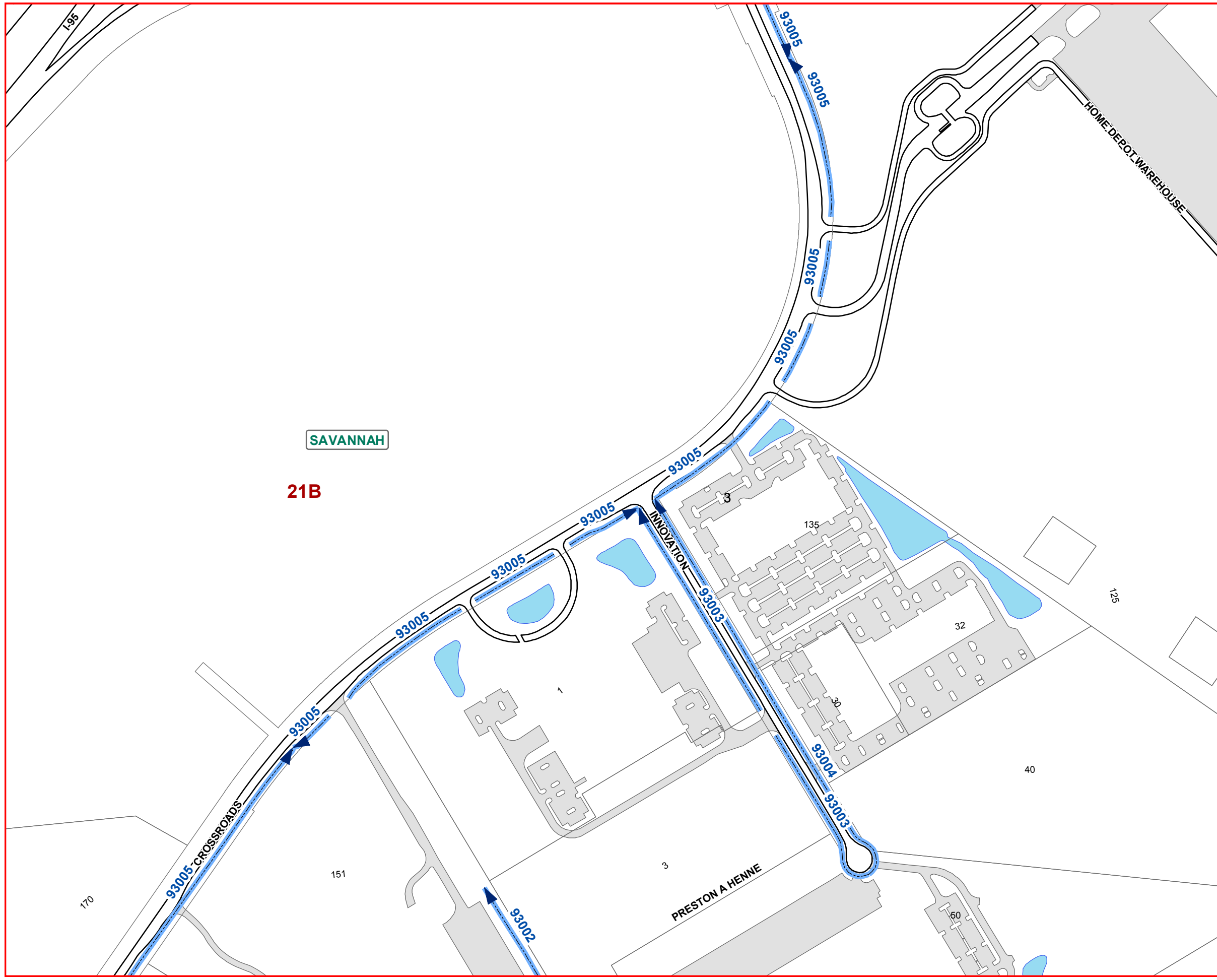
Map Page 2 of 85

CITY OF SAVANNAH  
STORMWATER MOWED DITCHES



JAN 01, 2018

The City of Savannah neither certifies nor claims that the information shown on the drawing represents the existing site conditions. The information shown on the drawing shall not be used without field verification.



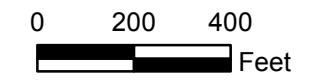
**LEGEND**

- STORM\_11\_X\_17\_MAP\_GRID\_FOR\_ALL\_DITCHES
- CITY MAINTAINED DETENTION PONDS
- MOWED DITCHES & CANALS**
- DITCH
- CANAL
- SAGIS.SAGIS.BOA\_PARCELS
- RIVERS & STREAMS
- CITY MUNICIPALITIES
- PARKING LOTS
- SAGIS.SAGIS.TRANS\_AIRPORT
- SAGIS.SAGIS.HYDRO\_LAKE
- CITY PARKS
- SAGIS.SAGIS.ENVIRO\_Marsh

**MAPGRID NO. 21B**

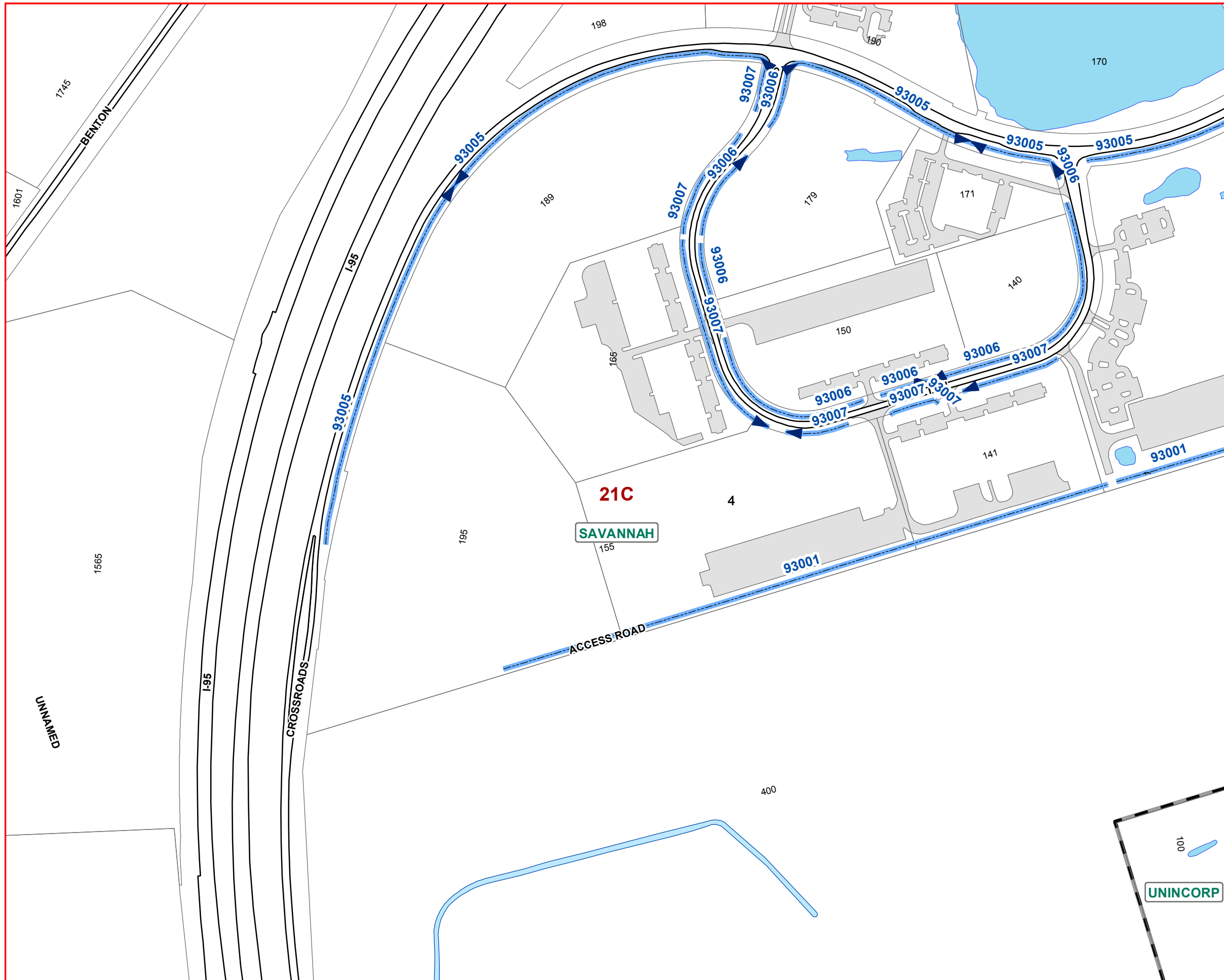
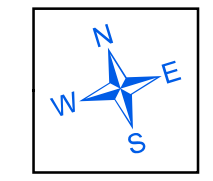
Map Page 3 of 85

CITY OF SAVANNAH  
STORMWATER MOWED DITCHES



JAN 01, 2018

The City of Savannah neither certifies nor claims that the information shown on the drawing represents the existing site conditions. The information shown on the drawing shall not be used without field verification.



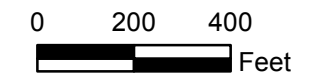
**LEGEND**

- STORM\_11\_X\_17\_MAP\_GRID\_FOR\_ALL\_DITCHES
- CITY MAINTAINED DETENTION PONDS
- MOWED DITCHES & CANALS**
- DITCH
- CANAL
- SAGIS.SAGIS.BOA\_PARCELS
- RIVERS & STREAMS
- CITY MUNICIPALITIES
- PARKING LOTS
- SAGIS.SAGIS.TRANS\_AIRPORT
- SAGIS.SAGIS.HYDRO\_LAKE
- CITY PARKS
- SAGIS.SAGIS.ENVIRO\_Marsh

MAPGRID NO. **21C**

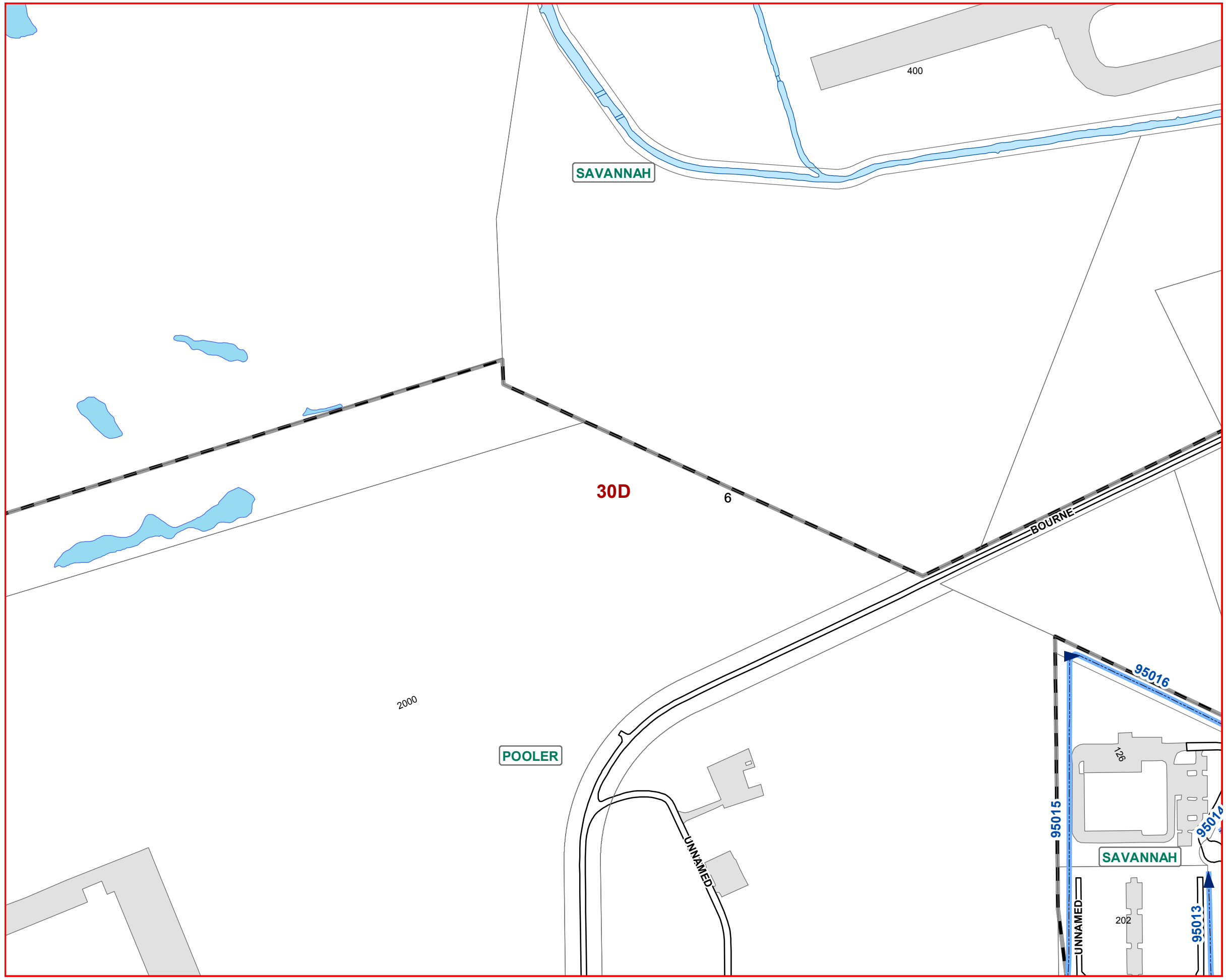
Map Page 4 of 85

CITY OF SAVANNAH  
STORMWATER MOWED DITCHES



JAN 01, 2018

The City of Savannah neither certifies nor claims that the information shown on the drawing represents the existing site conditions. The information shown on the drawing shall not be used without field verification.



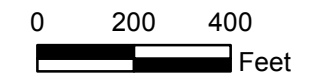
**LEGEND**

- STORM\_11\_X\_17\_MAP\_GRID\_FOR\_ALL\_DITCHES
- CITY MAINTAINED DETENTION PONDS
- MOWED DITCHES & CANALS**
- DITCH
- CANAL
- SAGIS.SAGIS.BOA\_PARCELS
- RIVERS & STREAMS
- CITY MUNICIPALITIES
- PARKING LOTS
- SAGIS.SAGIS.TRANS\_AIRPORT
- SAGIS.SAGIS.HYDRO\_LAKE
- CITY PARKS
- SAGIS.SAGIS.ENVIRO\_Marsh

**MAPGRID NO. 30D**

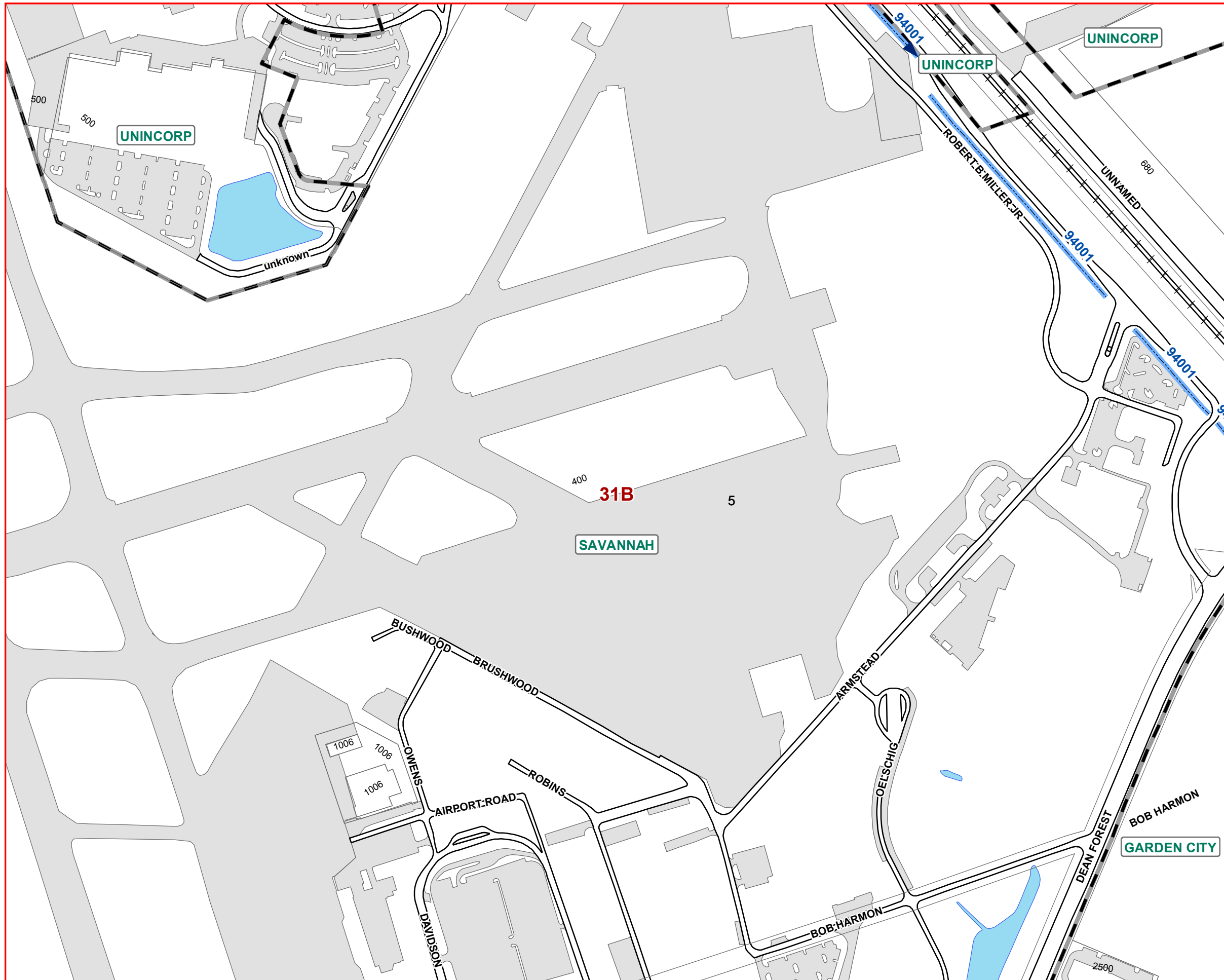
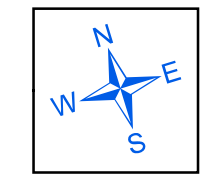
Map Page 5 of 85

CITY OF SAVANNAH  
STORMWATER MOWED DITCHES



JAN 01, 2018

The City of Savannah neither certifies nor claims that the information shown on the drawing represents the existing site conditions. The information shown on the drawing shall not be used without field verification.



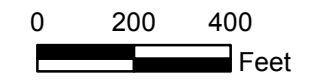
**LEGEND**

- STORM\_11\_X\_17\_MAP\_GRID\_FOR\_ALL\_DITCHES
- CITY MAINTAINED DETENTION PONDS
- MOWED DITCHES & CANALS**
- ▶ DITCH
- ▶ CANAL
- SAGIS.SAGIS.BOA\_PARCELS
- RIVERS & STREAMS
- CITY MUNICIPALITIES
- PARKING LOTS
- SAGIS.SAGIS.TRANS\_AIRPORT
- SAGIS.SAGIS.HYDRO\_LAKE
- CITY PARKS
- SAGIS.SAGIS.ENVIRO\_Marsh

**MAPGRID NO. 31B**

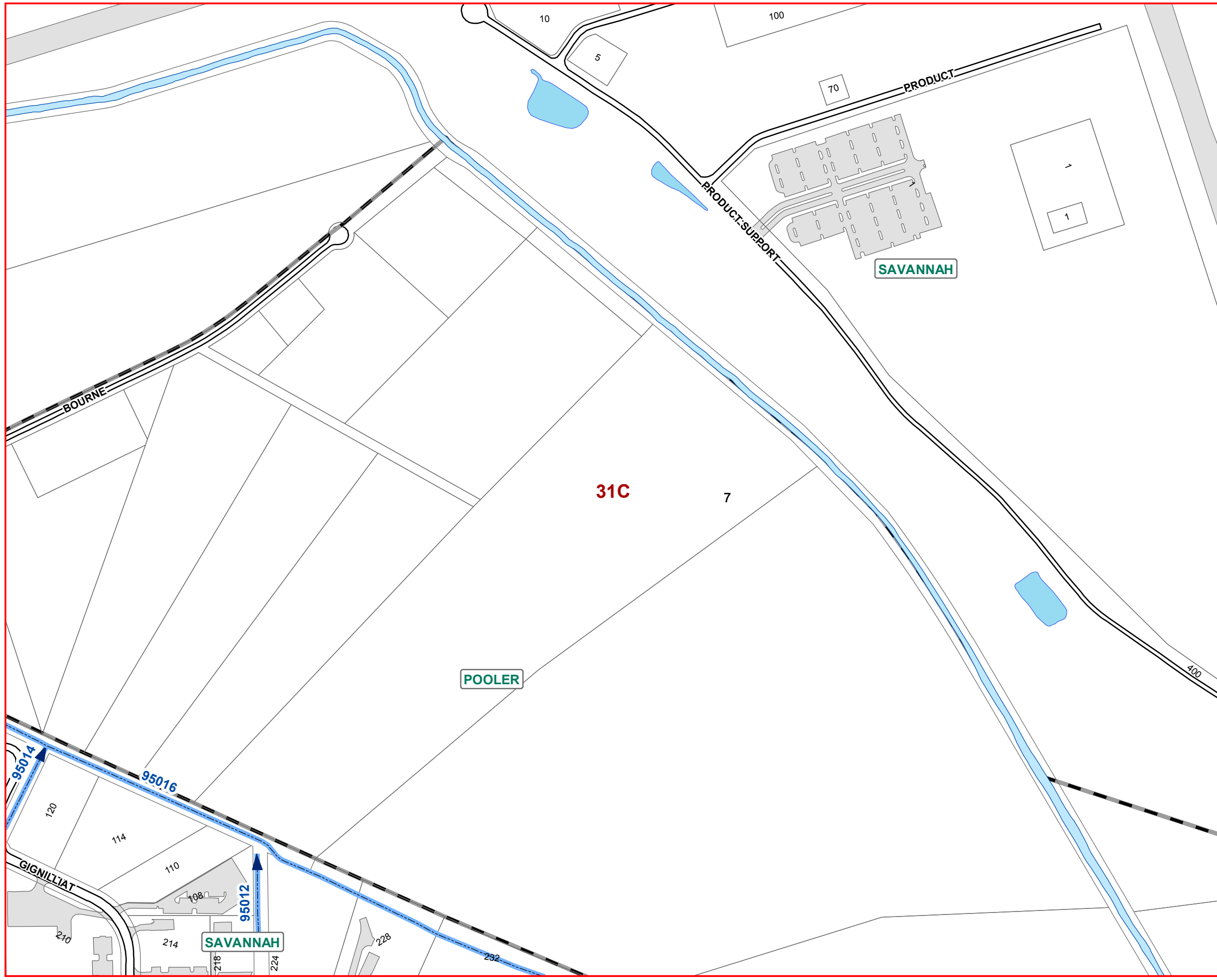
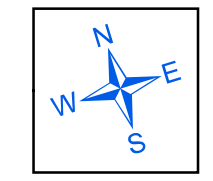
Map Page 6 of 85

CITY OF SAVANNAH  
STORMWATER MOWED DITCHES



JAN 01, 2018

The City of Savannah neither certifies nor claims that the information shown on the drawing represents the existing site conditions. The information shown on the drawing shall not be used without field verification.



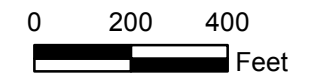
**LEGEND**

- STORM\_11\_X\_17\_MAP\_GRID\_FOR\_ALL\_DITCHES
- CITY MAINTAINED DETENTION PONDS
- MOWED DITCHES & CANALS**
- DITCH
- CANAL
- SAGIS.SAGIS.BOA\_PARCELS
- RIVERS & STREAMS
- CITY MUNICIPALITIES
- PARKING LOTS
- SAGIS.SAGIS.TRANS\_AIRPORT
- SAGIS.SAGIS.HYDRO\_LAKE
- CITY PARKS
- SAGIS.SAGIS.ENVIRO\_Marsh

**MAPGRID NO. 31C**

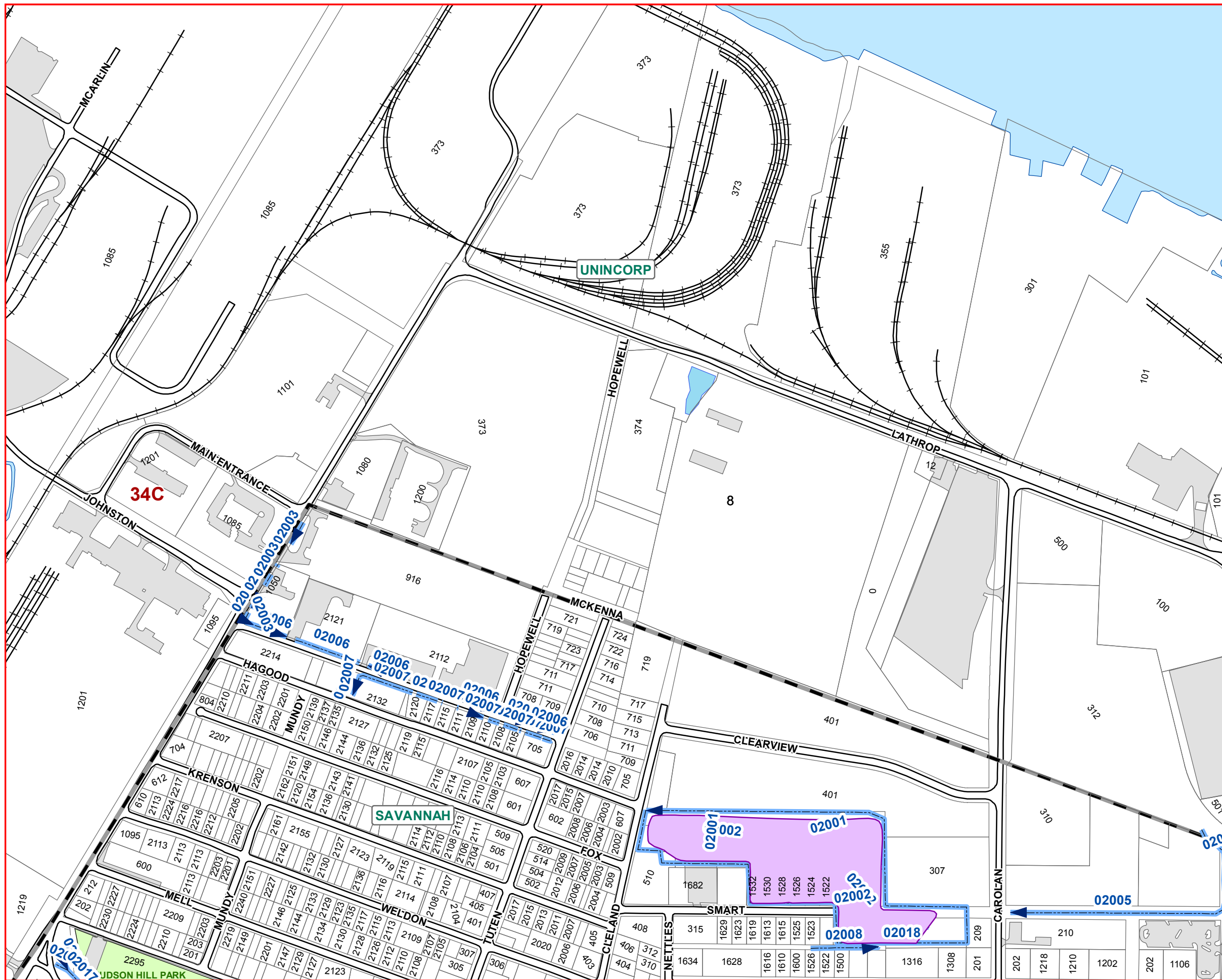
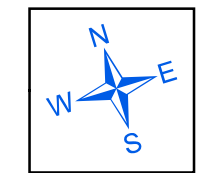
Map Page 7 of 85

CITY OF SAVANNAH  
STORMWATER MOWED DITCHES



JAN 01, 2018

The City of Savannah neither certifies nor claims that the information shown on the drawing represents the existing site conditions. The information shown on the drawing shall not be used without field verification.



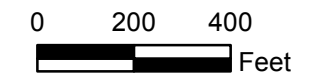
**LEGEND**

- STORM\_11\_X\_17\_MAP\_GRID\_FOR\_ALL\_DITCHES
- CITY MAINTAINED DETENTION PONDS
- MOWED DITCHES & CANALS**
- DITCH
- CANAL
- SAGIS.SAGIS.BOA\_PARCELS
- RIVERS & STREAMS
- CITY MUNICIPALITIES
- PARKING LOTS
- SAGIS.SAGIS.TRANS\_AIRPORT
- SAGIS.SAGIS.HYDRO\_LAKE
- CITY PARKS
- SAGIS.SAGIS.ENVIRO\_Marsh

MAPGRID NO. **34C**

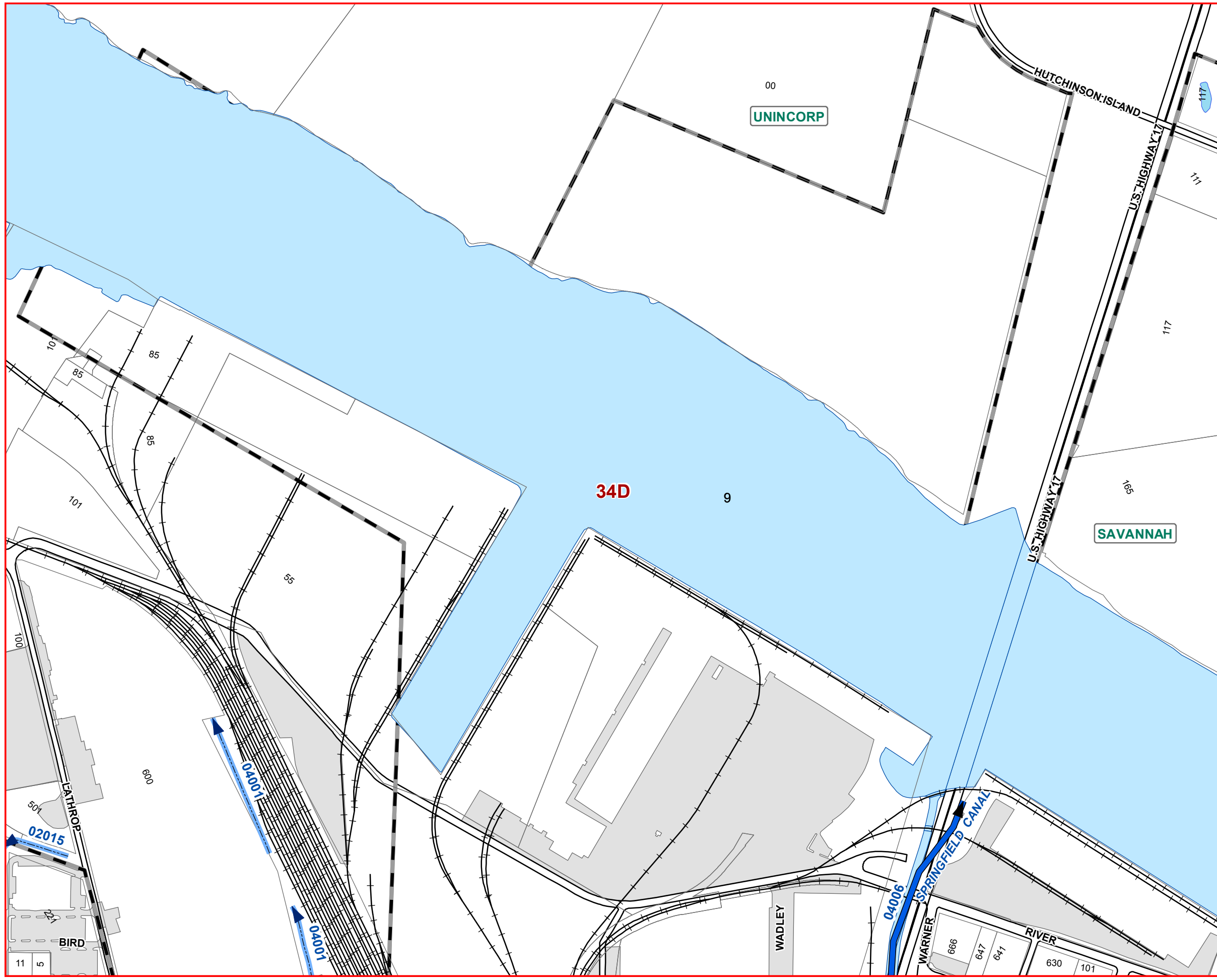
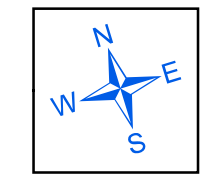


CITY OF SAVANNAH  
STORMWATER MOWED DITCHES



JAN 01, 2018

The City of Savannah neither certifies nor claims that the information shown on the drawing represents the existing site conditions. The information shown on the drawing shall not be used without field verification.



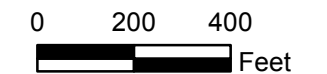
**LEGEND**

- STORM\_11\_X\_17\_MAP\_GRID\_FOR\_ALL\_DITCHES
- CITY MAINTAINED DETENTION PONDS
- MOWED DITCHES & CANALS**
- DITCH
- CANAL
- SAGIS.SAGIS.BOA\_PARCELS
- RIVERS & STREAMS
- CITY MUNICIPALITIES
- PARKING LOTS
- SAGIS.SAGIS.TRANS\_AIRPORT
- SAGIS.SAGIS.HYDRO\_LAKE
- CITY PARKS
- SAGIS.SAGIS.ENVIRO\_Marsh

MAPGRID NO. **34D**

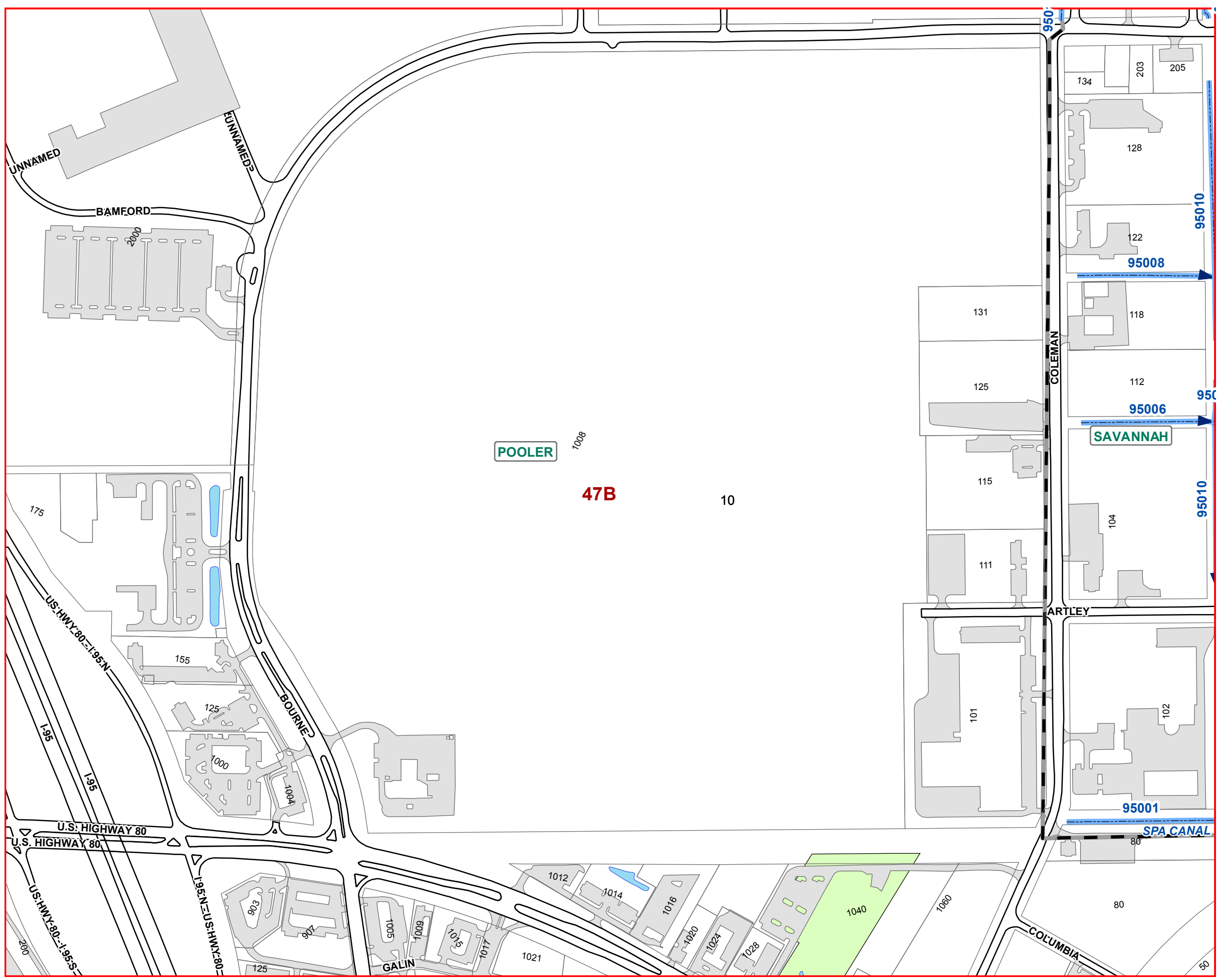
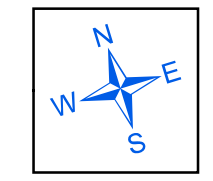
Map Page 9 of 85

CITY OF SAVANNAH  
STORMWATER MOWED DITCHES



JAN 01, 2018

The City of Savannah neither certifies nor claims that the information shown on the drawing represents the existing site conditions. The information shown on the drawing shall not be used without field verification.

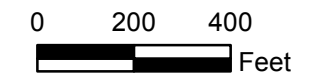


**LEGEND**

- STORM\_11\_X\_17\_MAP\_GRID\_FOR\_ALL\_DITCHES
- CITY MAINTAINED DETENTION PONDS
- MOWED DITCHES & CANALS**
- DITCH
- CANAL
- SAGIS.SAGIS.BOA\_PARCELS
- RIVERS & STREAMS
- CITY MUNICIPALITIES
- PARKING LOTS
- SAGIS.SAGIS.TRANS\_AIRPORT
- SAGIS.SAGIS.HYDRO\_LAKE
- CITY PARKS
- SAGIS.SAGIS.ENVIRO\_Marsh

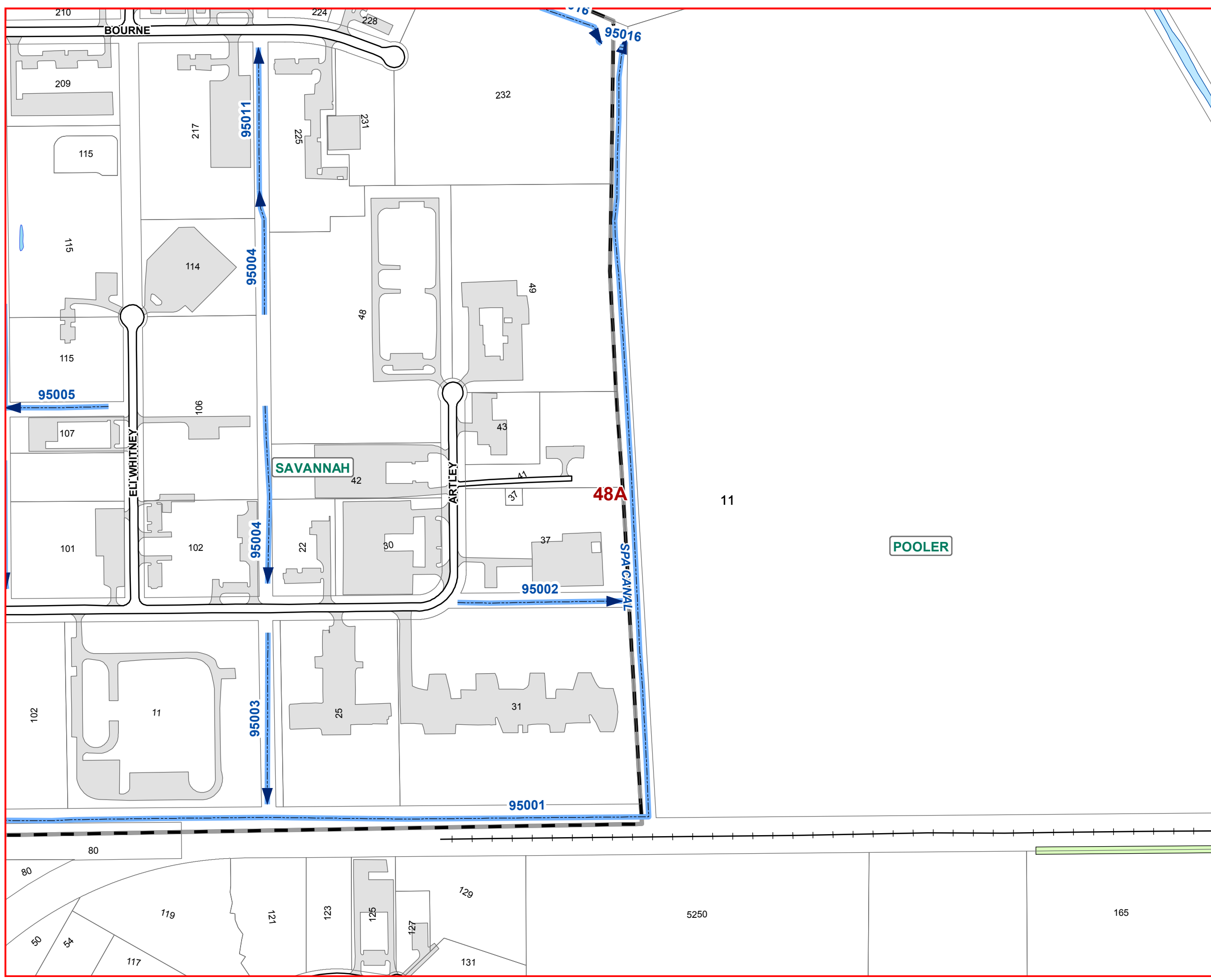
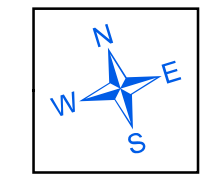
**MAPGRID NO. 47B**

CITY OF SAVANNAH  
STORMWATER MOWED DITCHES



JAN 01, 2018

The City of Savannah neither certifies nor claims that the information shown on the drawing represents the existing site conditions. The information shown on the drawing shall not be used without field verification.



**LEGEND**

- STORM\_11\_X\_17\_MAP\_GRID\_FOR\_ALL\_DITCHES
- CITY MAINTAINED DETENTION PONDS
- MOWED DITCHES & CANALS**
- DITCH
- CANAL
- SAGIS.SAGIS.BOA\_PARCELS
- RIVERS & STREAMS
- CITY MUNICIPALITIES
- PARKING LOTS
- SAGIS.SAGIS.TRANS\_AIRPORT
- SAGIS.SAGIS.HYDRO\_LAKE
- CITY PARKS
- SAGIS.SAGIS.ENVIRO\_Marsh

**MAPGRID NO. 48A**

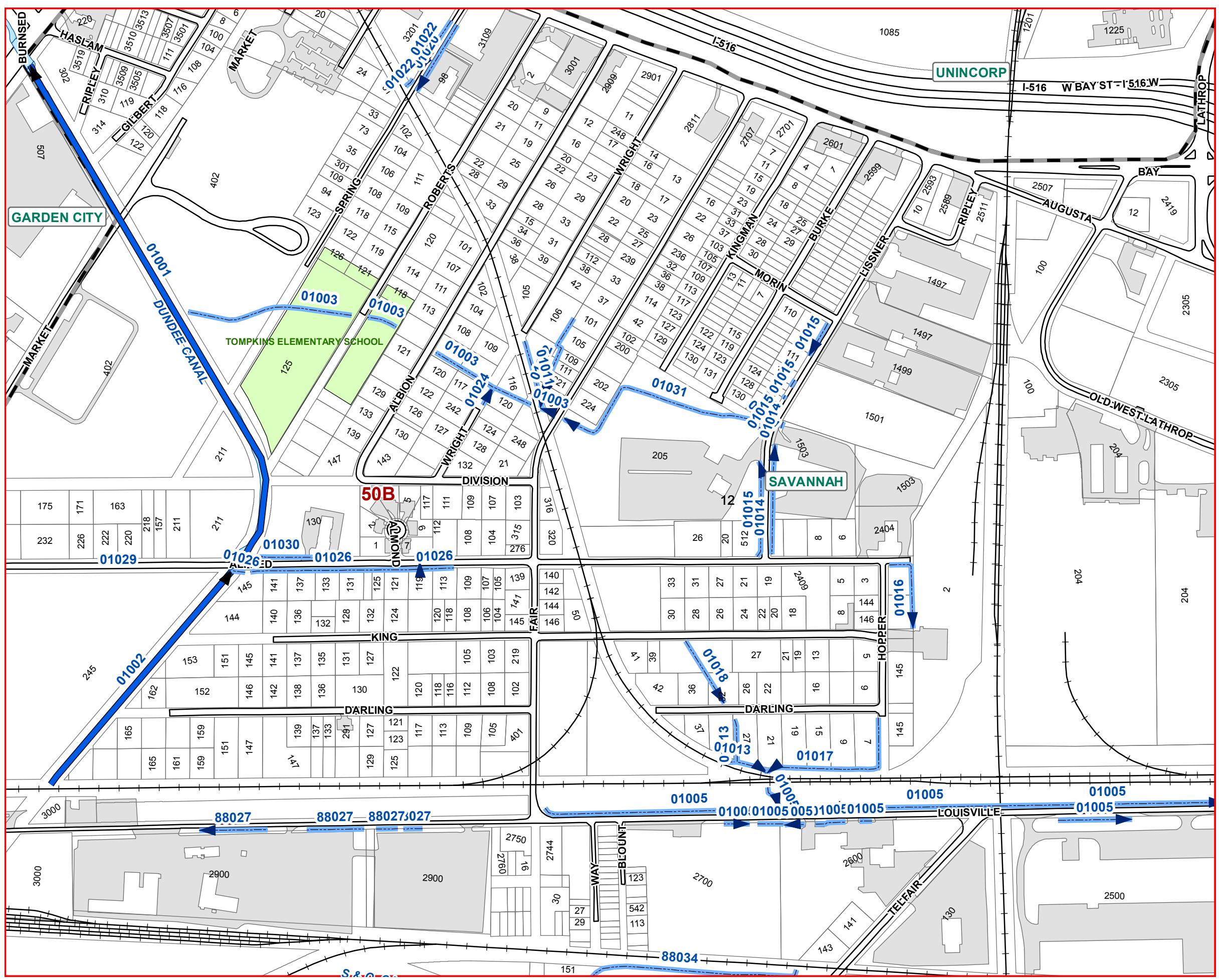
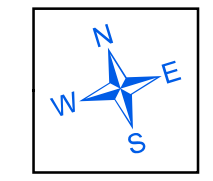
Map Page 11 of 85

CITY OF SAVANNAH  
STORMWATER MOWED DITCHES



JAN 01, 2018

The City of Savannah neither certifies nor claims that the information shown on the drawing represents the existing site conditions. The information shown on the drawing shall not be used without field verification.



**LEGEND**

- STORM\_11\_X\_17\_MAP\_GRID\_FOR\_ALL\_DITCHES
- CITY MAINTAINED DETENTION PONDS
- MOWED DITCHES & CANALS**
- DITCH
- CANAL
- SAGIS.SAGIS.BO.A\_PARCELS
- RIVERS & STREAMS
- CITY MUNICIPALITIES
- PARKING LOTS
- SAGIS.SAGIS.TRANS\_AIRPORT
- SAGIS.SAGIS.HYDRO\_LAKE
- CITY PARKS
- SAGIS.SAGIS.ENVIRO\_Marsh

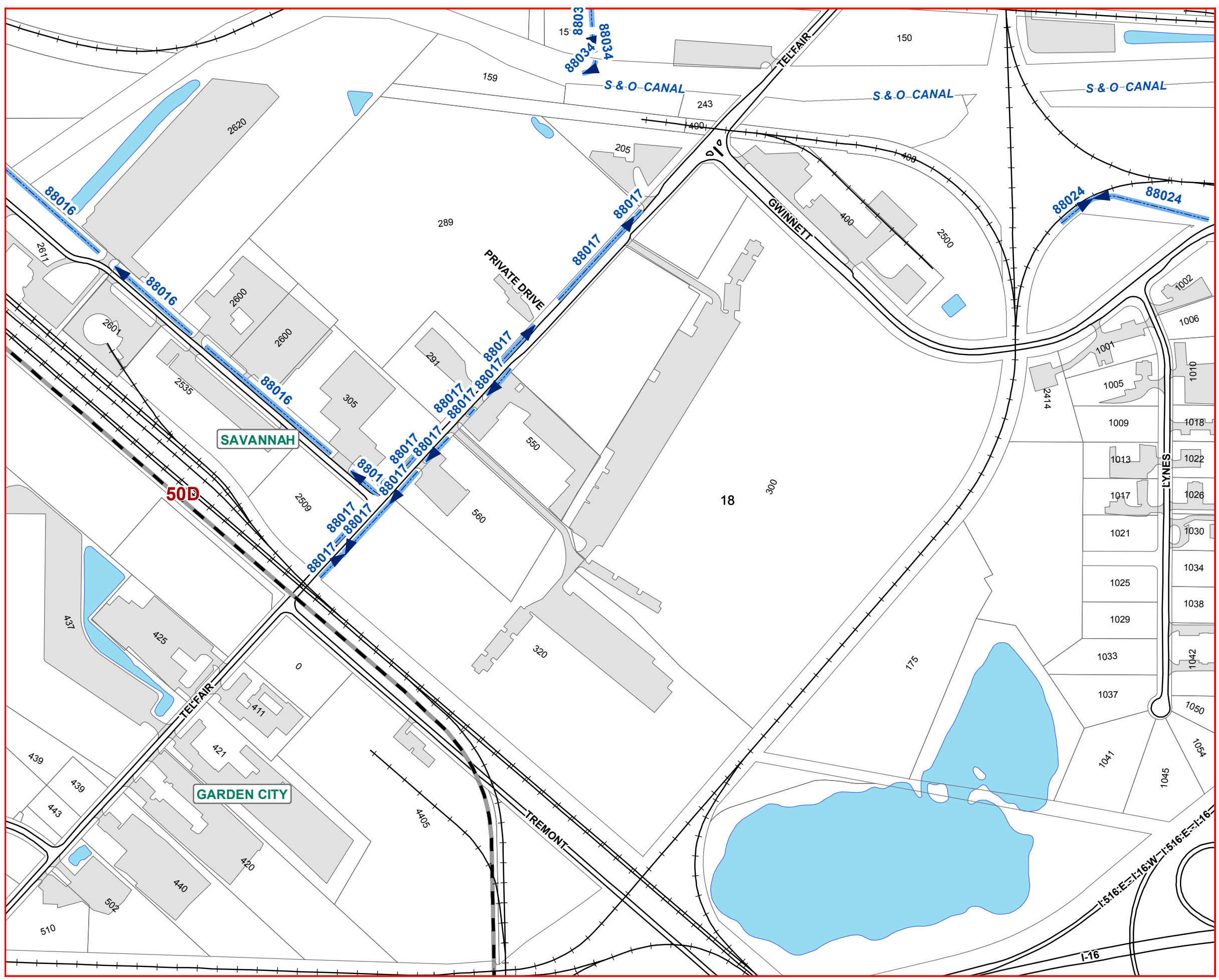
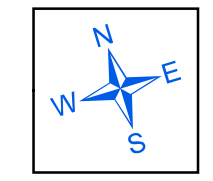
MAPGRID NO. 50B

CITY OF SAVANNAH  
STORMWATER MOWED DITCHES



JAN 01, 2018

The City of Savannah neither certifies nor claims that the information shown on the drawing represents the existing site conditions. The information shown on the drawing shall not be used without field verification.



**LEGEND**

- STORM\_11\_X\_17\_MAP\_GRID\_FOR\_ALL\_DITCHES
- CITY MAINTAINED DETENTION PONDS
- MOWED DITCHES & CANALS**
- DITCH
- CANAL
- SAGIS.SAGIS.BOA\_PARCELS
- RIVERS & STREAMS
- CITY MUNICIPALITIES
- PARKING LOTS
- SAGIS.SAGIS.TRANS\_AIRPORT
- SAGIS.SAGIS.HYDRO\_LAKE
- CITY PARKS
- SAGIS.SAGIS.ENVIRO\_Marsh

**MAPGRID NO. 50D**

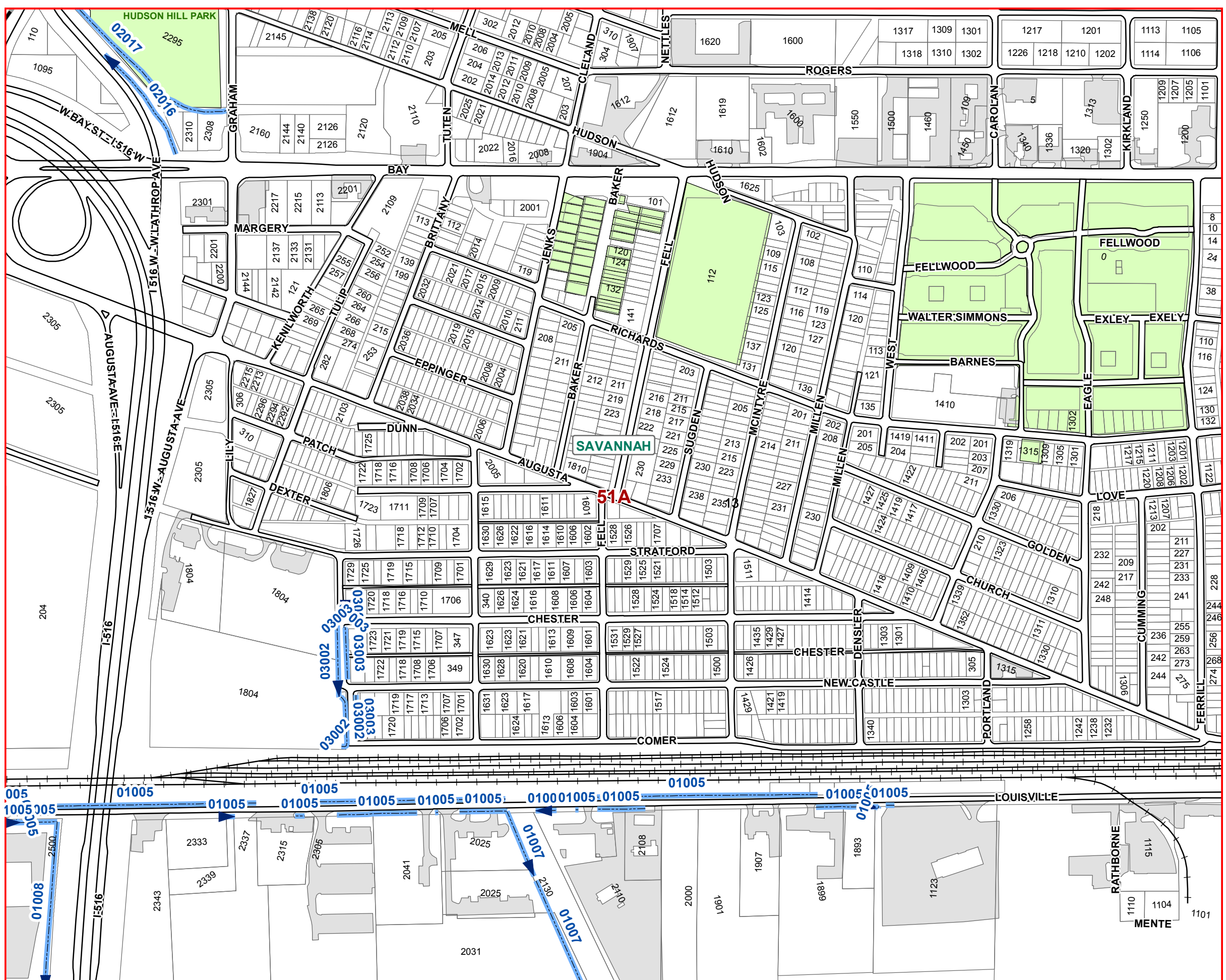
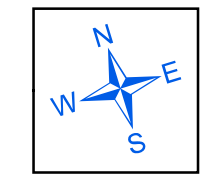
Map Page 13 of 85

CITY OF SAVANNAH  
STORMWATER MOWED DITCHES



JAN 01, 2018

The City of Savannah neither certifies nor claims that the information shown on the drawing represents the existing site conditions. The information shown on the drawing shall not be used without field verification.




- LEGEND**
- STORM\_11\_X\_17\_MAP\_GRID\_FOR\_ALL\_DITCHES
  - CITY MAINTAINED DETENTION PONDS
  - MOWED DITCHES & CANALS**
  - ▶ DITCH
  - ▶ CANAL
  - SAGIS.SAGIS.BO.A\_PARCELS
  - RIVERS & STREAMS
  - CITY MUNICIPALITIES
  - PARKING LOTS
  - SAGIS.SAGIS.TRANS\_AIRPORT
  - SAGIS.SAGIS.HYDRO\_LAKE
  - CITY PARKS
  - SAGIS.SAGIS.ENVIRO\_Marsh

MAPGRID NO. 51A

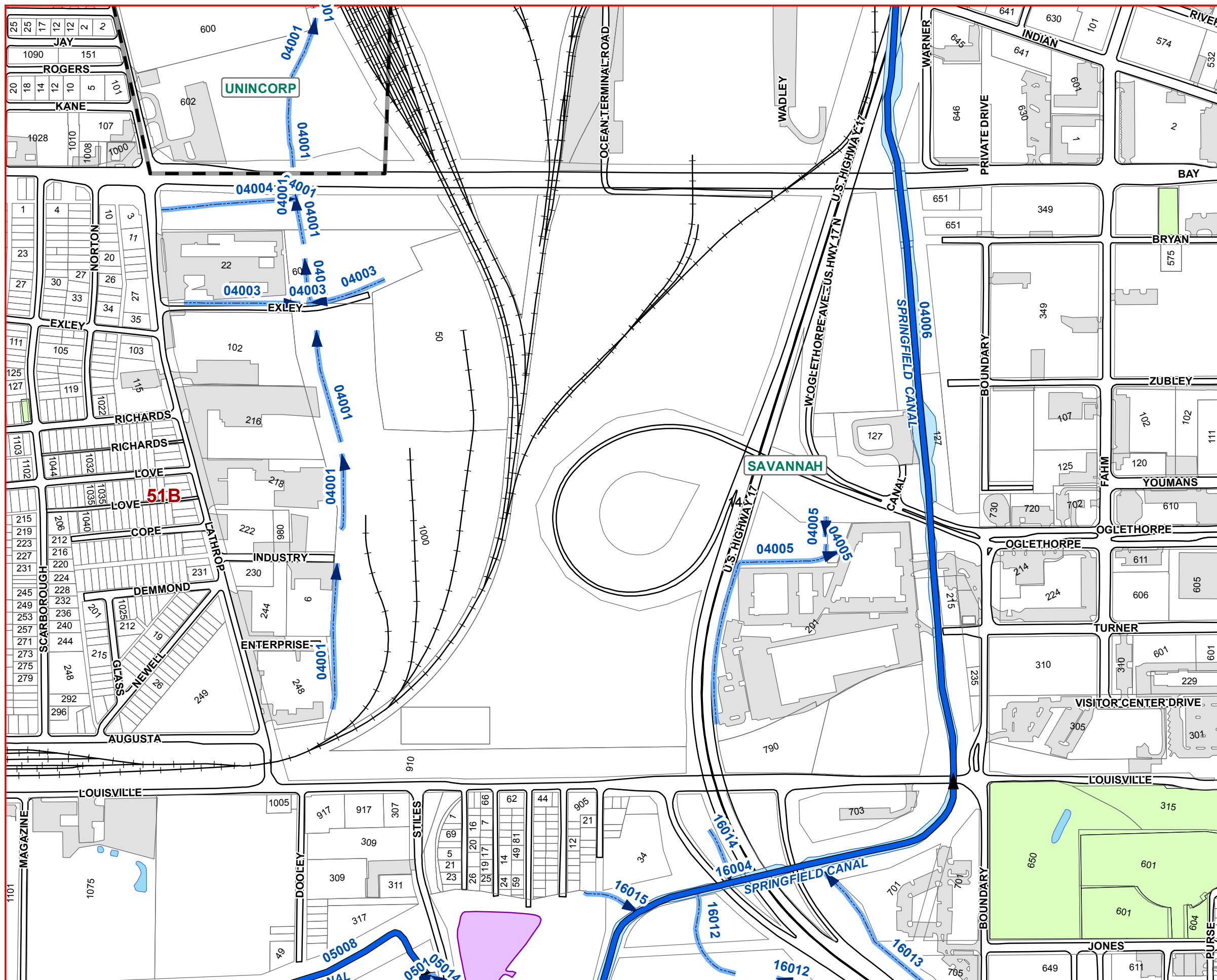
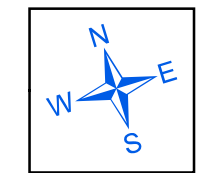
Map Page 14 of 85

CITY OF SAVANNAH  
STORMWATER MOWED DITCHES



JAN 01, 2018

The City of Savannah neither certifies nor claims that the information shown on the drawing represents the existing site conditions. The information shown on the drawing shall not be used without field verification.



- LEGEND**
- STORM\_11\_X\_17\_MAP\_GRID\_FOR\_ALL\_DITCHES
  - CITY MAINTAINED DETENTION PONDS
  - MOWED DITCHES & CANALS**
  - DITCH
  - CANAL
  - SAGIS.SAGIS.BOA\_PARCELS
  - RIVERS & STREAMS
  - CITY MUNICIPALITIES
  - PARKING LOTS
  - SAGIS.SAGIS.TRANS\_AIRPORT
  - SAGIS.SAGIS.HYDRO\_LAKE
  - CITY PARKS
  - SAGIS.SAGIS.ENVIRO\_Marsh

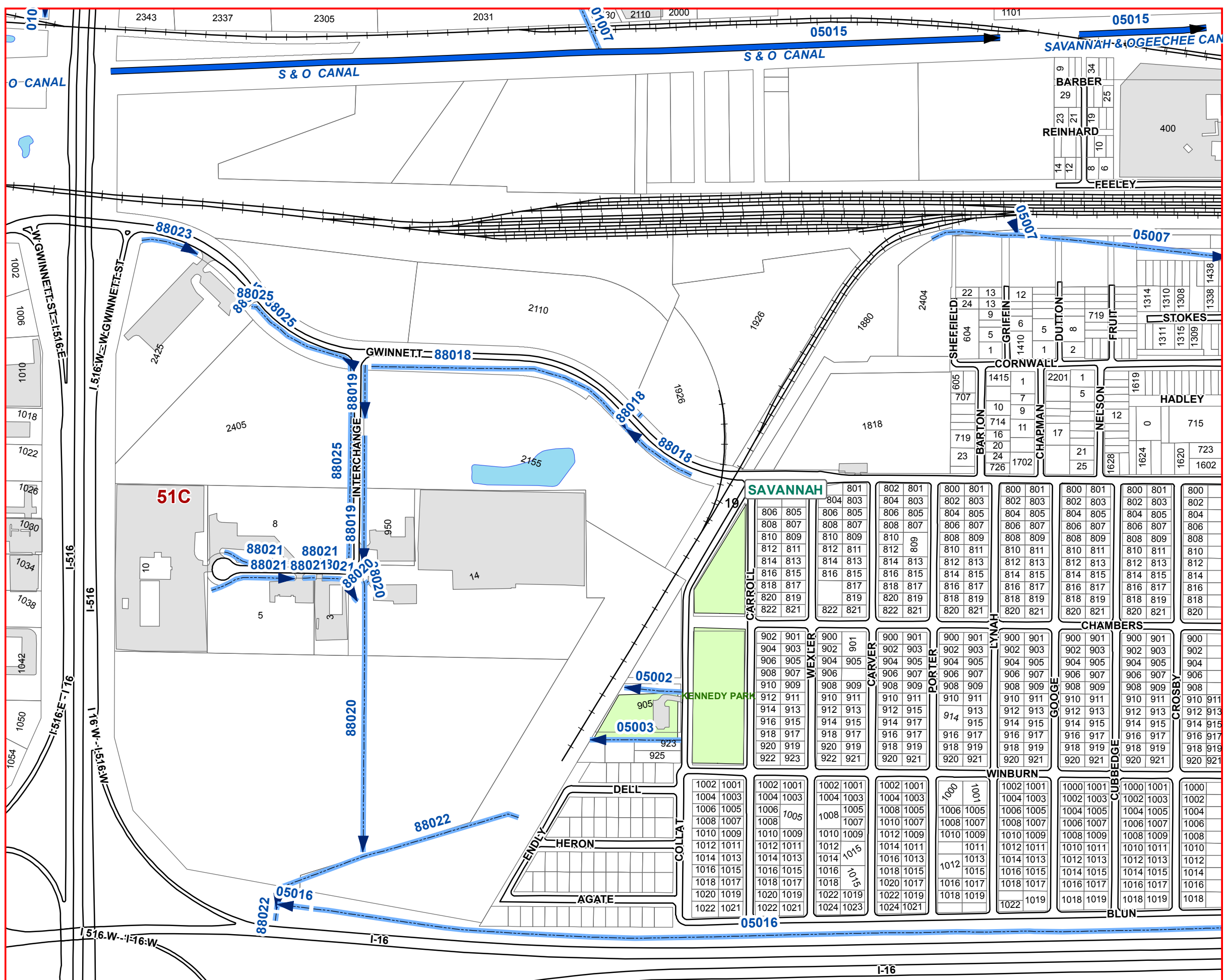
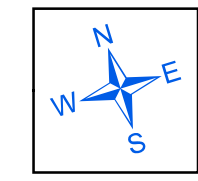
MAPGRID NO. **51B**

Map Page 15 of 85



JAN 01, 2018

The City of Savannah neither certifies nor claims that the information shown on the drawing represents the existing site conditions. The information shown on the drawing shall not be used without field verification.



**LEGEND**

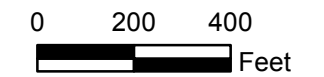
- STORM\_11\_X\_17\_MAP\_GRID\_FOR\_ALL\_DITCHES
- CITY MAINTAINED DETENTION PONDS
- MOWED DITCHES & CANALS**
- DITCH
- CANAL
- SAGIS.SAGIS.BOA\_PARCELS
- RIVERS & STREAMS
- CITY MUNICIPALITIES
- PARKING LOTS
- SAGIS.SAGIS.TRANS\_AIRPORT
- SAGIS.SAGIS.HYDRO\_LAKE
- CITY PARKS
- SAGIS.SAGIS.ENVIRO\_Marsh

**MAPGRID NO. 51C**

Map Page 16 of 85

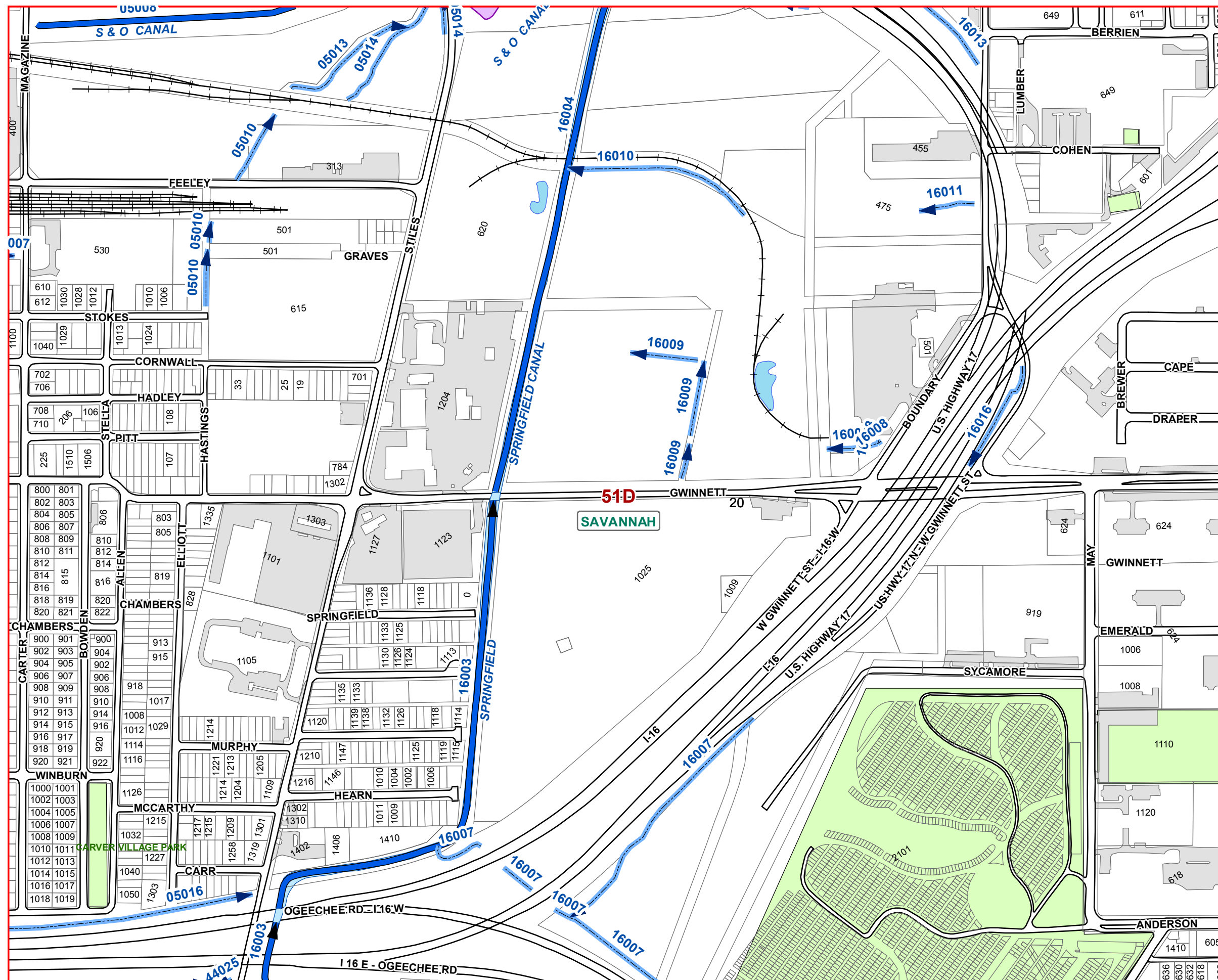
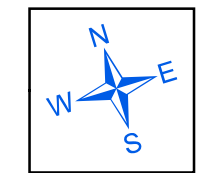


CITY OF SAVANNAH  
STORMWATER MOWED DITCHES



JAN 01, 2018

The City of Savannah neither certifies nor claims that the information shown on the drawing represents the existing site conditions. The information shown on the drawing shall not be used without field verification.



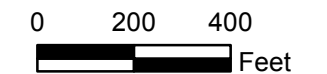
**LEGEND**

- STORM\_11\_X\_17\_MAP\_GRID\_FOR\_ALL\_DITCHES
- CITY MAINTAINED DETENTION PONDS
- MOWED DITCHES & CANALS**
- DITCH
- CANAL
- SAGIS.SAGIS.BO.A\_PARCELS
- RIVERS & STREAMS
- CITY MUNICIPALITIES
- PARKING LOTS
- SAGIS.SAGIS.TRANS\_AIRPORT
- SAGIS.SAGIS.HYDRO\_LAKE
- CITY PARKS
- SAGIS.SAGIS.ENVIRO\_Marsh

MAPGRID NO. 51D

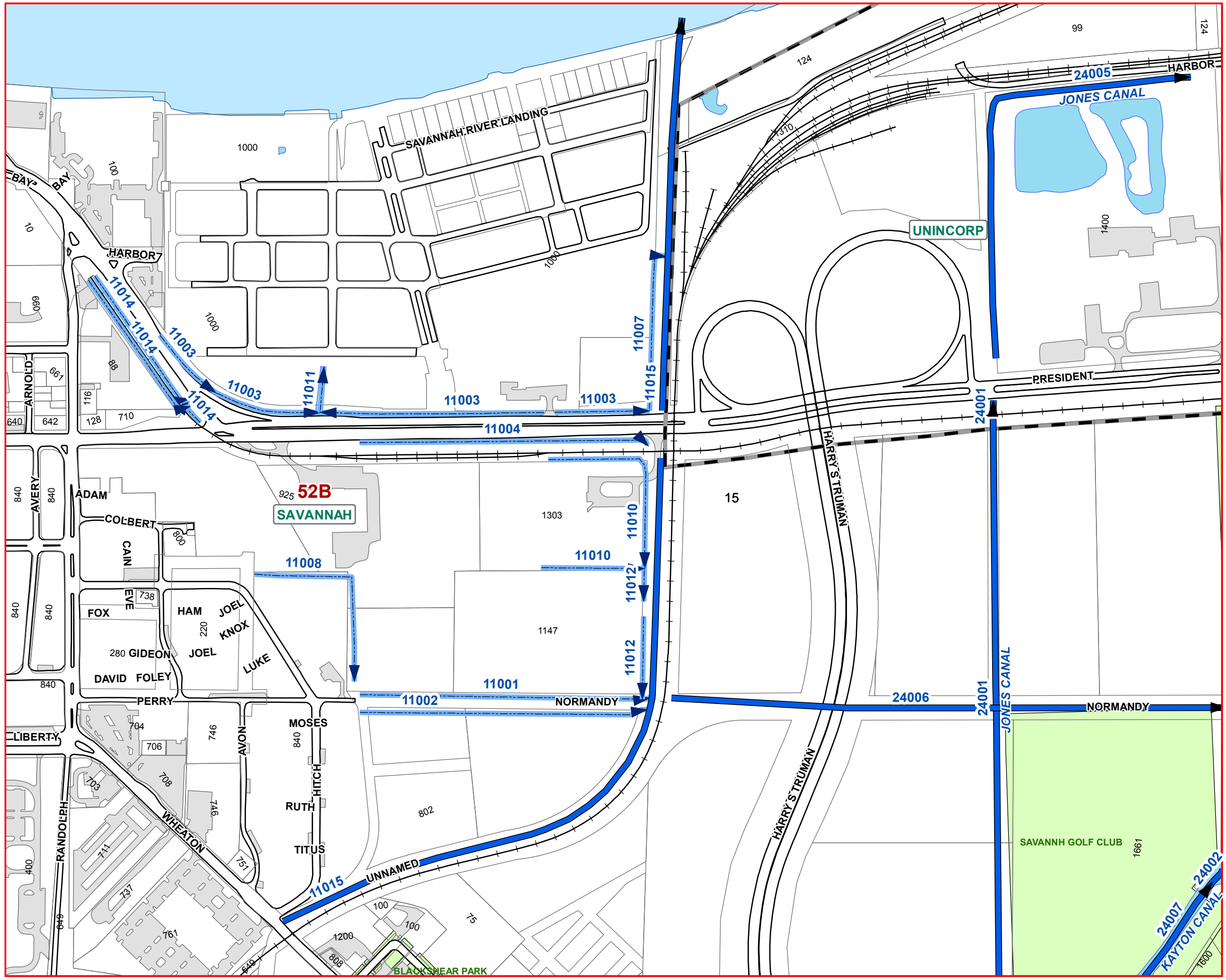
Map Page 17 of 85

CITY OF SAVANNAH  
STORMWATER MOWED DITCHES



JAN 01, 2018

The City of Savannah neither certifies nor claims that the information shown on the drawing represents the existing site conditions. The information shown on the drawing shall not be used without field verification.



**LEGEND**

- [Red Outline] STORM\_11\_X\_17\_MAP\_GRID\_FOR\_ALL\_DITCHES
- [Purple Outline] CITY MAINTAINED DETENTION PONDS
- MOWED DITCHES & CANALS**
  - [Blue Arrow] DITCH
  - [Blue Line] CANAL
- [White Outline] SAGIS.SAGIS.BOA\_PARCELS
- [Blue Outline] RIVERS & STREAMS
- [Black Outline] CITY MUNICIPALITIES
- [Grey Outline] PARKING LOTS
- [Light Blue Outline] SAGIS.SAGIS.TRANS\_AIRPORT
- [Light Blue Outline] SAGIS.SAGIS.HYDRO\_LAKE
- [Green Outline] CITY PARKS
- [Blue Outline] SAGIS.SAGIS.ENVIRO\_Marsh

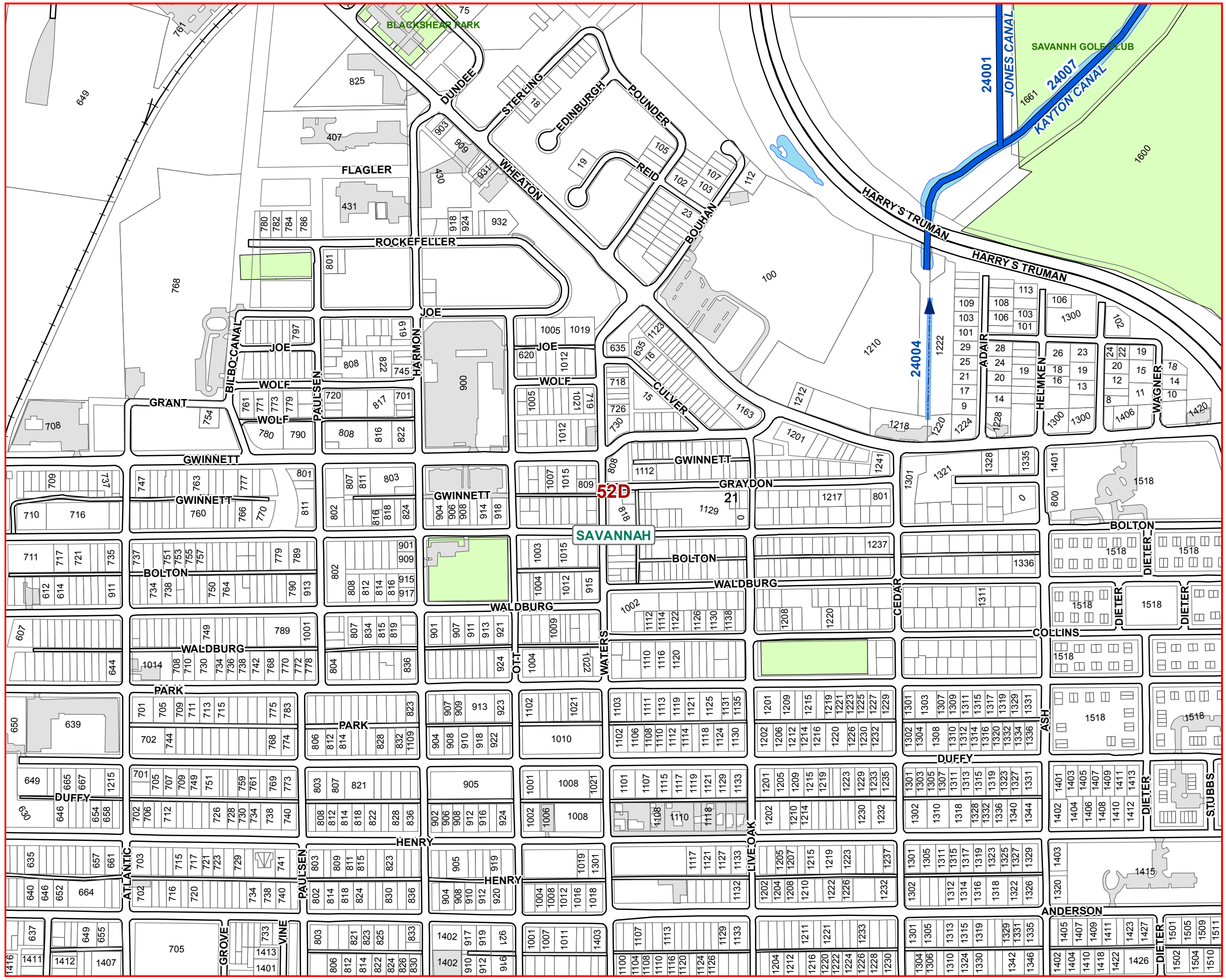
MAPGRID NO. 52B

CITY OF SAVANNAH  
STORMWATER MOWED DITCHES



JAN 01, 2018

The City of Savannah neither certifies nor claims that the information shown on the drawing represents the existing site conditions. The information shown on the drawing shall not be used without field verification.



**LEGEND**

- STORM\_11\_X\_17\_MAP\_GRID\_FOR\_ALL\_DITCHES
- CITY MAINTAINED DETENTION PONDS
- MOWED DITCHES & CANALS**
- DITCH
- CANAL
- SAGIS.SAGIS.BOA\_PARCELS
- RIVERS & STREAMS
- CITY MUNICIPALITIES
- PARKING LOTS
- SAGIS.SAGIS.TRANS\_AIRPORT
- SAGIS.SAGIS.HYDRO\_LAKE
- CITY PARKS
- SAGIS.SAGIS.ENVIRO\_Marsh

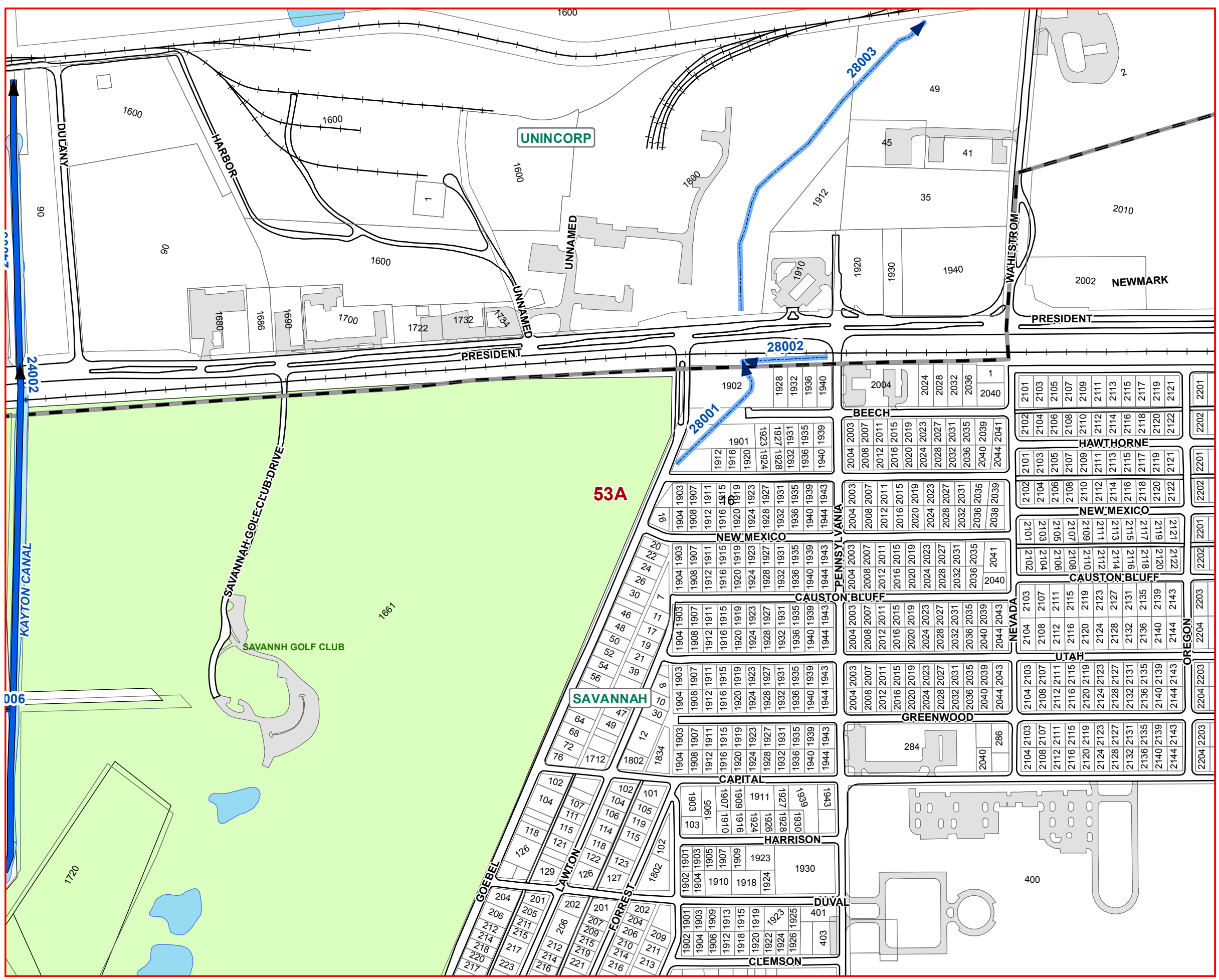
MAPGRID NO. 52D

CITY OF SAVANNAH  
STORMWATER MOWED DITCHES



JAN 01, 2018

The City of Savannah neither certifies nor claims that the information shown on the drawing represents the existing site conditions. The information shown on the drawing shall not be used without field verification.



**LEGEND**

- STORM\_11\_X\_17\_MAP\_GRID\_FOR\_ALL\_DITCHES
- CITY MAINTAINED DETENTION PONDS
- MOWED DITCHES & CANALS**
  - DITCH
  - CANAL
- SAGIS.SAGIS.BOA\_PARCELS
- RIVERS & STREAMS
- CITY MUNICIPALITIES
- PARKING LOTS
- SAGIS.SAGIS.TRANS\_AIRPORT
- SAGIS.SAGIS.HYDRO\_LAKE
- CITY PARKS
- SAGIS.SAGIS.ENVIRO\_Marsh

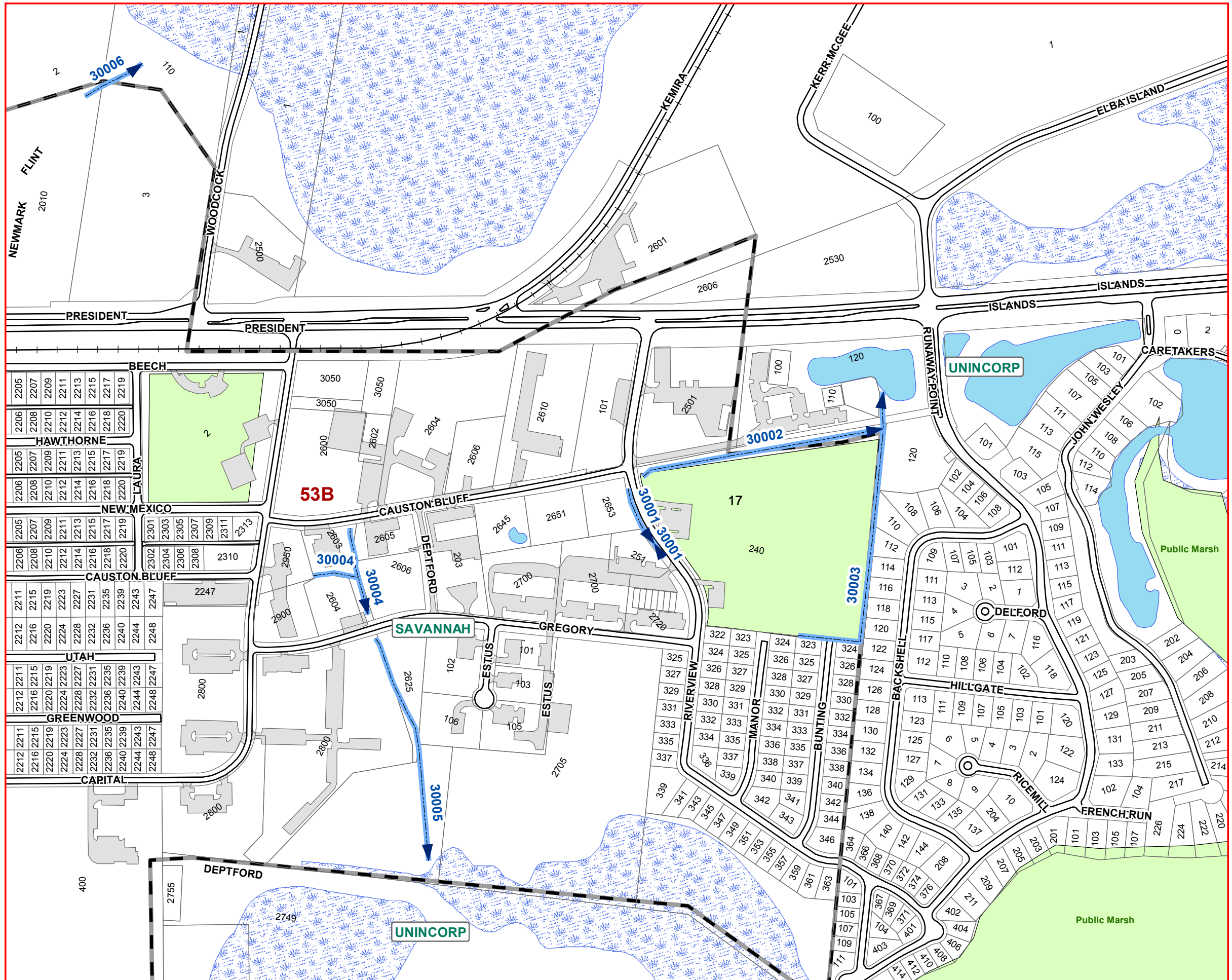
MAPGRID NO. 53A

CITY OF SAVANNAH  
STORMWATER MOWED DITCHES



JAN 01, 2018

The City of Savannah neither certifies nor claims that the information shown on the drawing represents the existing site conditions. The information shown on the drawing shall not be used without field verification.



**LEGEND**

- STORM\_11\_X\_17\_MAP\_GRID\_FOR\_ALL\_DITCHES
- CITY MAINTAINED DETENTION PONDS
- MOWED DITCHES & CANALS**
- DITCH
- CANAL
- SAGIS.SAGIS.BO.A\_PARCELS
- RIVERS & STREAMS
- CITY MUNICIPALITIES
- PARKING LOTS
- SAGIS.SAGIS.TRANS\_AIRPORT
- SAGIS.SAGIS.HYDRO\_LAKE
- CITY PARKS
- SAGIS.SAGIS.ENVIRO\_Marsh

MAPGRID NO. **53B**

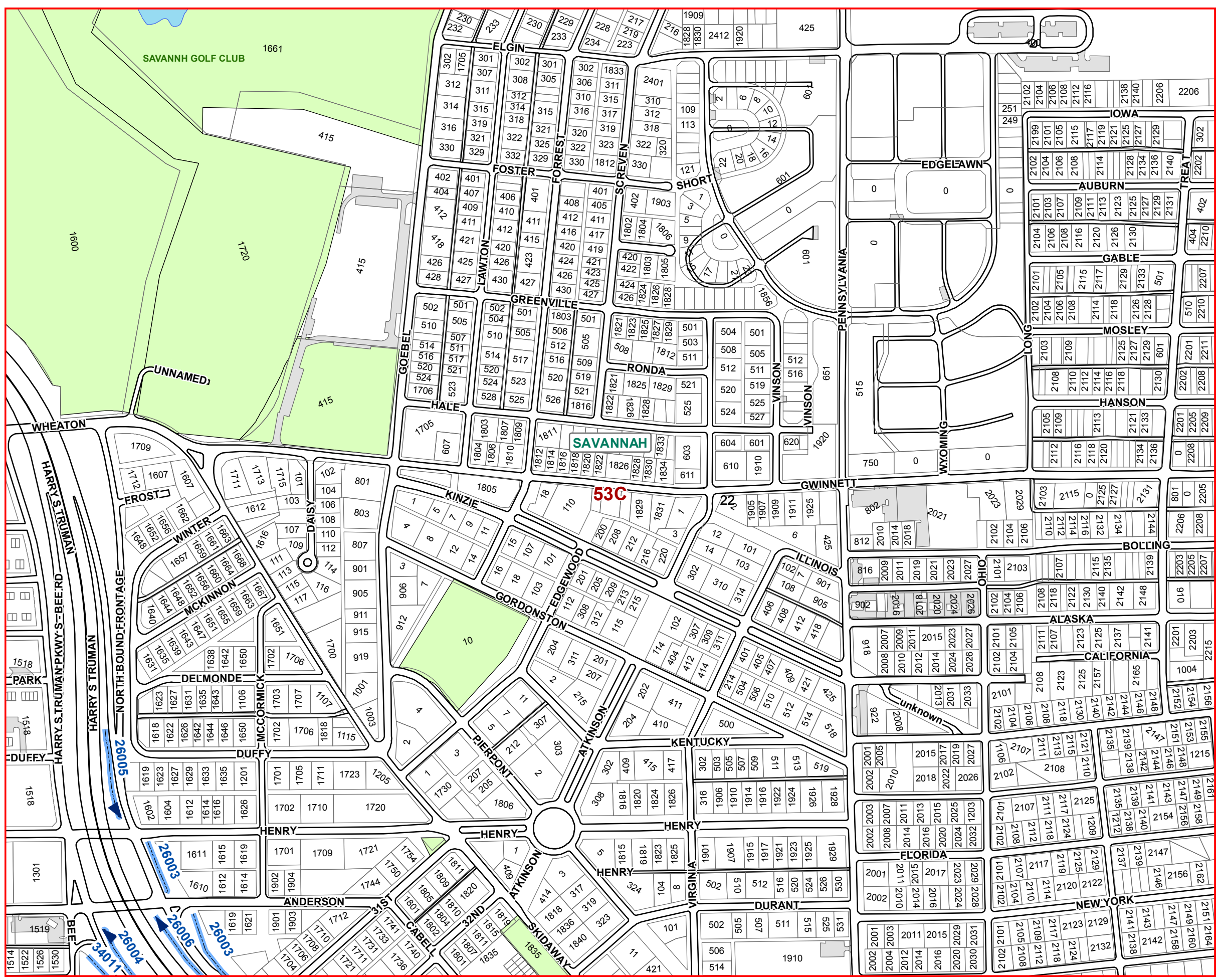
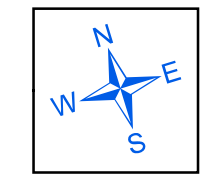
Map Page 21 of 85

CITY OF SAVANNAH  
STORMWATER MOWED DITCHES



JAN 01, 2018

The City of Savannah neither certifies nor claims that the information shown on the drawing represents the existing site conditions. The information shown on the drawing shall not be used without field verification.

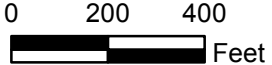


**LEGEND**

- STORM\_11\_X\_17\_MAP\_GRID\_FOR\_ALL\_DITCHES
- CITY MAINTAINED DETENTION PONDS
- MOWED DITCHES & CANALS**
- DITCH
- CANAL
- SAGIS.SAGIS.BO.A\_PARCELS
- RIVERS & STREAMS
- CITY MUNICIPALITIES
- PARKING LOTS
- SAGIS.SAGIS.TRANS\_AIRPORT
- SAGIS.SAGIS.HYDRO\_LAKE
- CITY PARKS
- SAGIS.SAGIS.ENVIRO\_Marsh

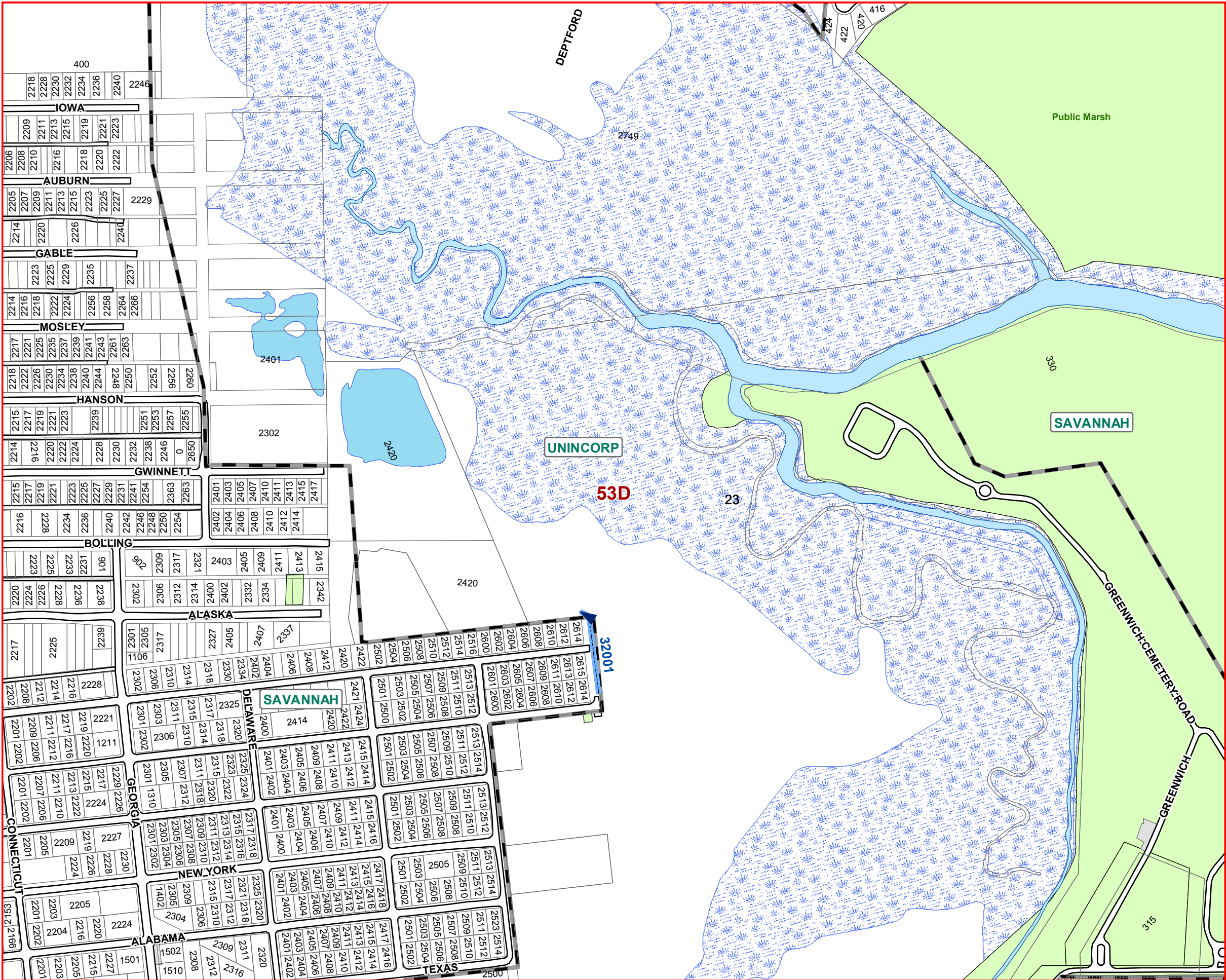

MAPGRID NO. **53C**

CITY OF SAVANNAH  
STORMWATER MOWED DITCHES



JAN 01, 2018

The City of Savannah neither certifies nor claims that the information shown on the drawing represents the existing site conditions. The information shown on the drawing shall not be used without field verification.



**LEGEND**

- STORM\_11\_X\_17\_MAP\_GRID\_FOR\_ALL\_DITCHES
- CITY MAINTAINED DETENTION PONDS
- MOWED DITCHES & CANALS**
- DITCH
- CANAL
- SAGIS.SAGIS.BO.A\_PARCELS
- RIVERS & STREAMS
- CITY MUNICIPALITIES
- PARKING LOTS
- SAGIS.SAGIS.TRANS\_AIRPORT
- SAGIS.SAGIS.HYDRO\_LAKE
- CITY PARKS
- SAGIS.SAGIS.ENVIRO\_Marsh

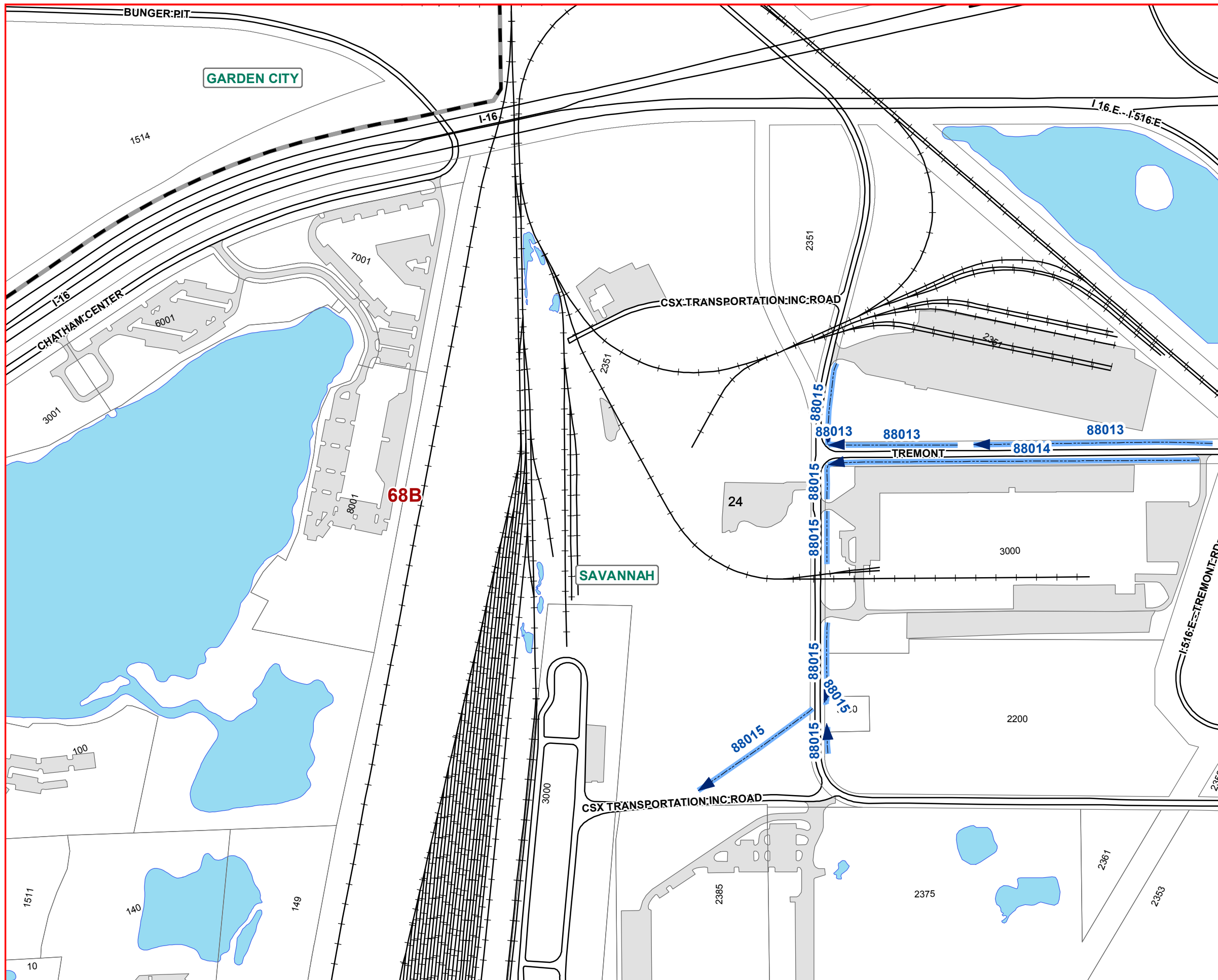
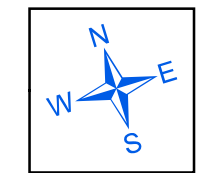
MAPGRID NO. 53D

CITY OF SAVANNAH  
STORMWATER MOWED DITCHES

0 200 400  
Feet

JAN 01, 2018

The City of Savannah neither certifies nor claims that the information shown on the drawing represents the existing site conditions. The information shown on the drawing shall not be used without field verification.



**LEGEND**

- STORM\_11\_X\_17\_MAP\_GRID\_FOR\_ALL\_DITCHES
- CITY MAINTAINED DETENTION PONDS
- MOWED DITCHES & CANALS**
- DITCH
- CANAL
- SAGIS.SAGIS.BOA\_PARCELS
- RIVERS & STREAMS
- CITY MUNICIPALITIES
- PARKING LOTS
- SAGIS.SAGIS.TRANS\_AIRPORT
- SAGIS.SAGIS.HYDRO\_LAKE
- CITY PARKS
- SAGIS.SAGIS.ENVIRO\_Marsh

MAPGRID NO. **68B**

Map Page 24 of 85

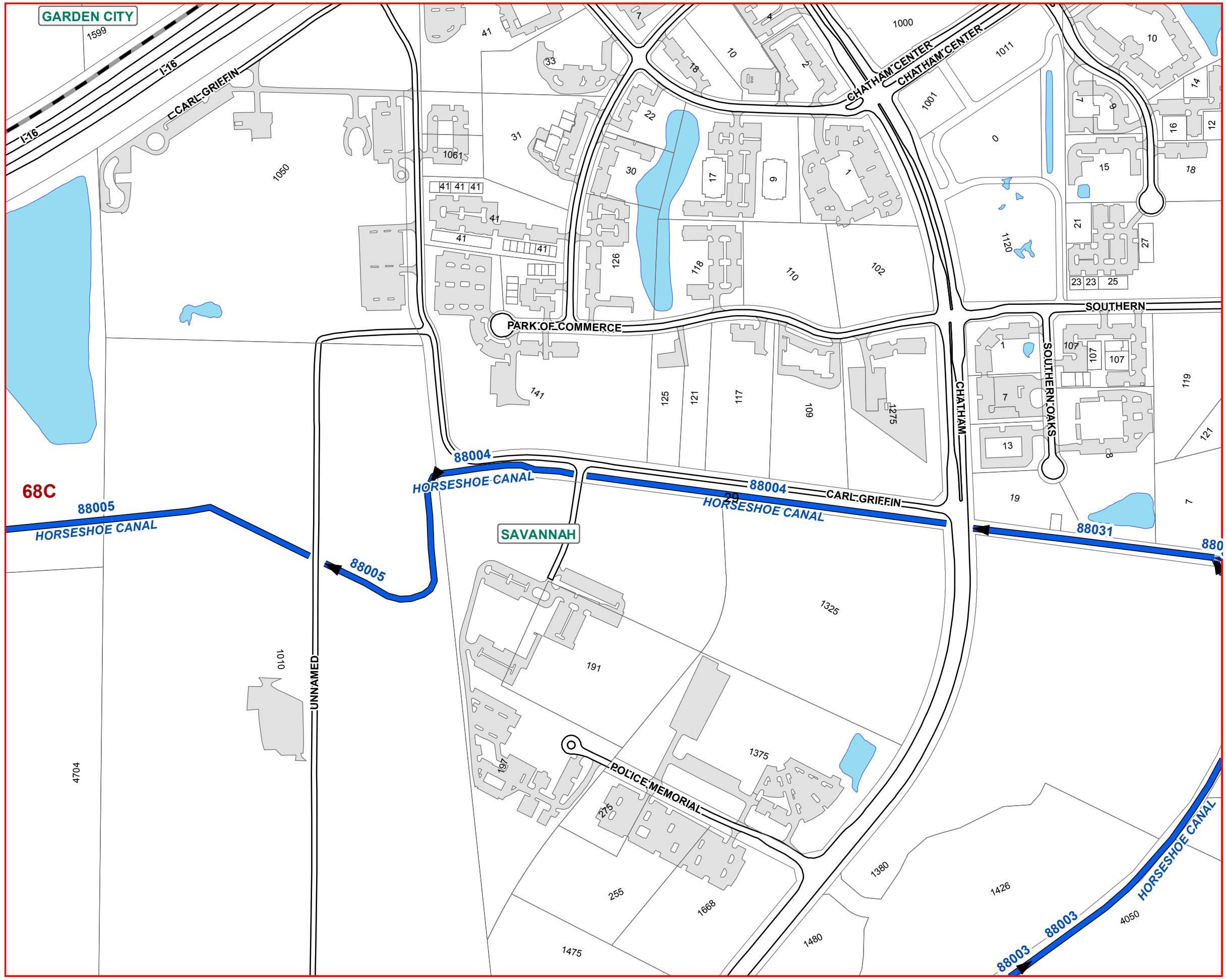
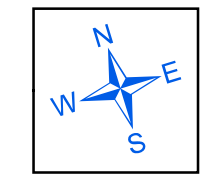


CITY OF SAVANNAH  
STORMWATER MOWED DITCHES



JAN 01, 2018

The City of Savannah neither certifies nor claims that the information shown on the drawing represents the existing site conditions. The information shown on the drawing shall not be used without field verification.




**LEGEND**

- STORM\_11\_X\_17\_MAP\_GRID\_FOR\_ALL\_DITCHES
- CITY MAINTAINED DETENTION PONDS
- MOWED DITCHES & CANALS**
- DITCH
- CANAL
- SAGIS.SAGIS.BOA\_PARCELS
- RIVERS & STREAMS
- CITY MUNICIPALITIES
- PARKING LOTS
- SAGIS.SAGIS.TRANS\_AIRPORT
- SAGIS.SAGIS.HYDRO\_LAKE
- CITY PARKS
- SAGIS.SAGIS.ENVIRO\_Marsh

**MAPGRID NO. 68C**

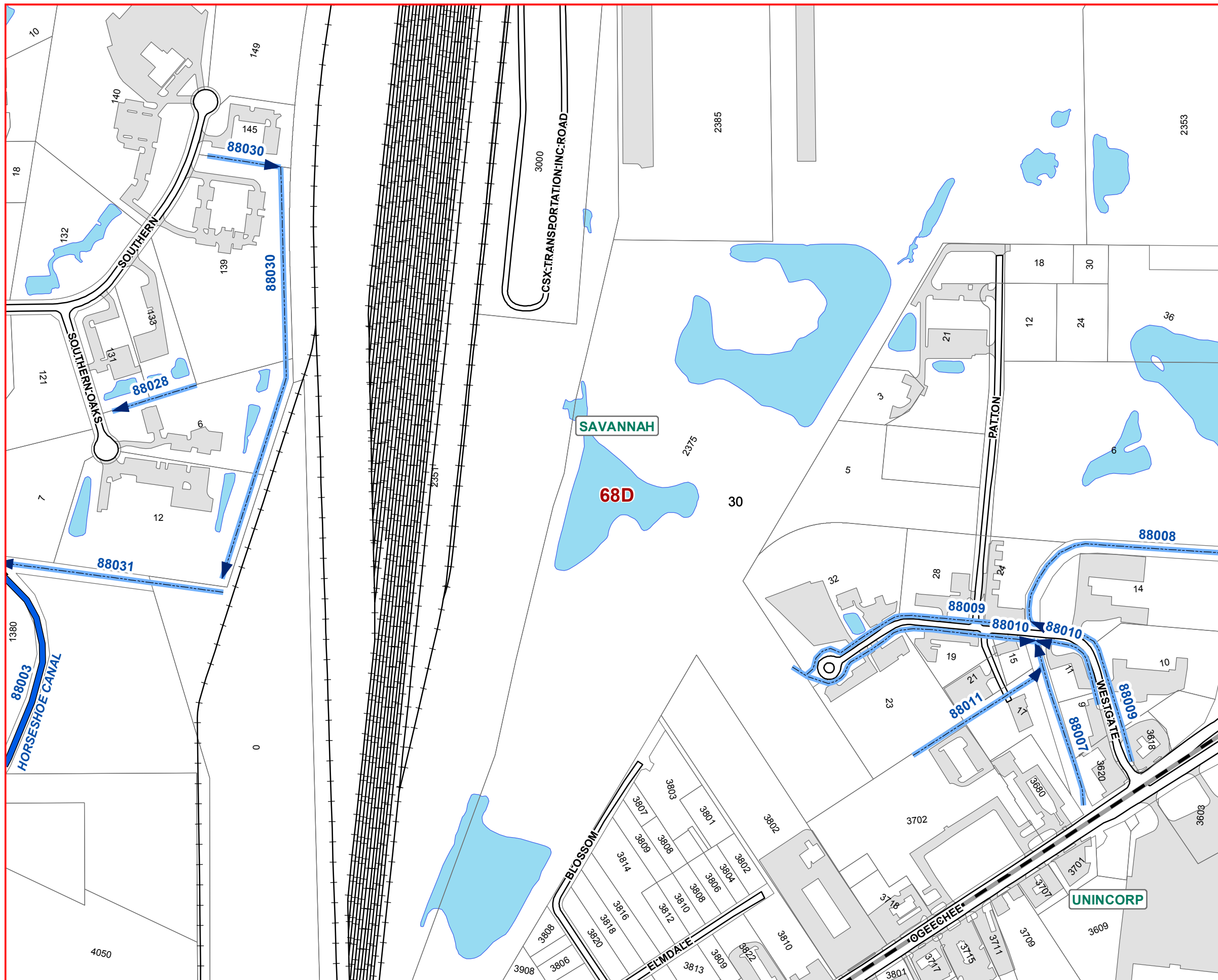
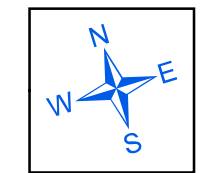
Map Page 25 of 85

CITY OF SAVANNAH  
STORMWATER MOWED DITCHES



JAN 01, 2018

The City of Savannah neither certifies nor claims that the information shown on the drawing represents the existing site conditions. The information shown on the drawing shall not be used without field verification.



**LEGEND**

- STORM\_11\_X\_17\_MAP\_GRID\_FOR\_ALL\_DITCHES
- CITY MAINTAINED DETENTION PONDS
- MOWED DITCHES & CANALS**
- DITCH
- CANAL
- SAGIS.SAGIS.BOA\_PARCELS
- RIVERS & STREAMS
- CITY MUNICIPALITIES
- PARKING LOTS
- SAGIS.SAGIS.TRANS\_AIRPORT
- SAGIS.SAGIS.HYDRO\_LAKE
- CITY PARKS
- SAGIS.SAGIS.ENVIRO\_Marsh

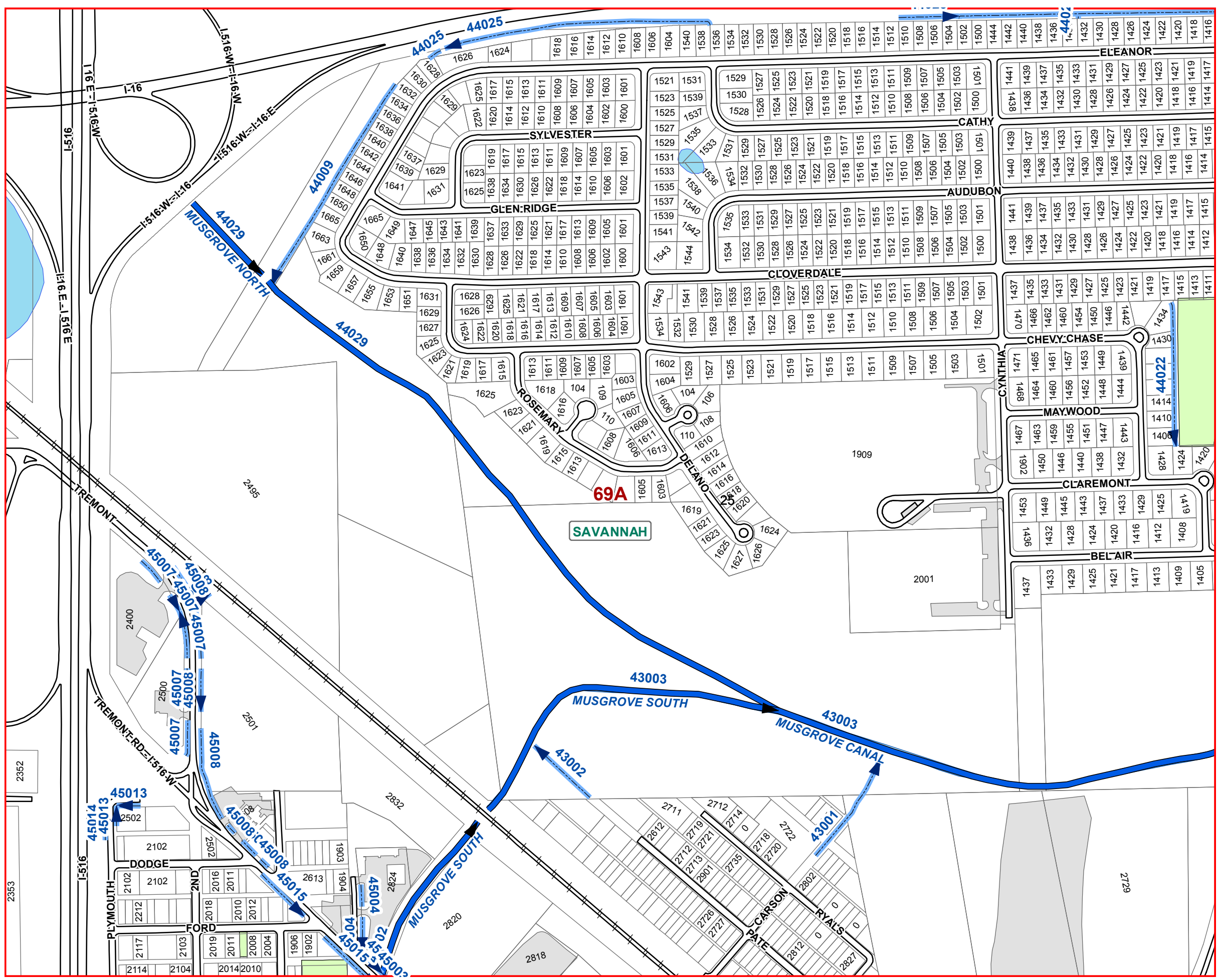
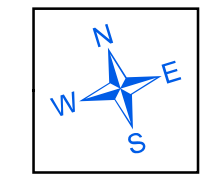
MAPGRID NO. **68D**

Map Page 26 of 85



JAN 01, 2018

The City of Savannah neither certifies nor claims that the information shown on the drawing represents the existing site conditions. The information shown on the drawing shall not be used without field verification.



**LEGEND**

- STORM\_11\_X\_17\_MAP\_GRID\_FOR\_ALL\_DITCHES
- CITY MAINTAINED DETENTION PONDS
- MOWED DITCHES & CANALS**
- DITCH
- CANAL
- SAGIS.SAGIS.BO.A\_PARCELS
- RIVERS & STREAMS
- CITY MUNICIPALITIES
- PARKING LOTS
- SAGIS.SAGIS.TRANS\_AIRPORT
- SAGIS.SAGIS.HYDRO\_LAKE
- CITY PARKS
- SAGIS.SAGIS.ENVIRO\_Marsh

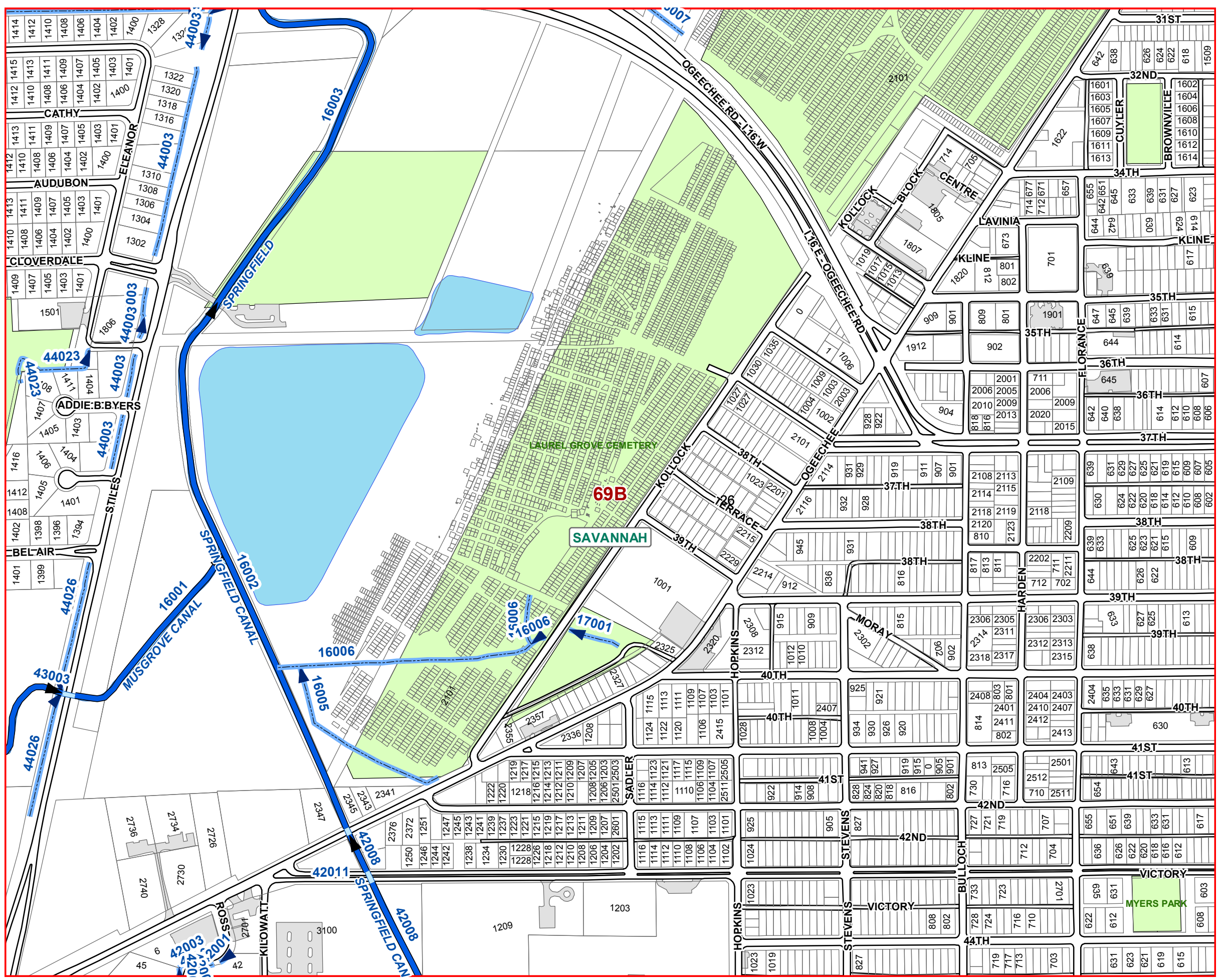
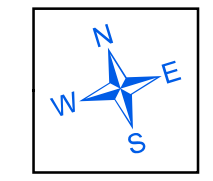
MAPGRID NO. 69A

CITY OF SAVANNAH  
STORMWATER MOWED DITCHES



JAN 01, 2018

The City of Savannah neither certifies nor claims that the information shown on the drawing represents the existing site conditions. The information shown on the drawing shall not be used without field verification.



**LEGEND**

- STORM\_11\_X\_17\_MAP\_GRID\_FOR\_ALL\_DITCHES
- CITY MAINTAINED DETENTION PONDS
- MOWED DITCHES & CANALS**
- DITCH
- CANAL
- SAGIS.SAGIS.BOA\_PARCELS
- RIVERS & STREAMS
- CITY MUNICIPALITIES
- PARKING LOTS
- SAGIS.SAGIS.TRANS\_AIRPORT
- SAGIS.SAGIS.HYDRO\_LAKE
- CITY PARKS
- SAGIS.SAGIS.ENVIRO\_Marsh

MAPGRID NO. 69B

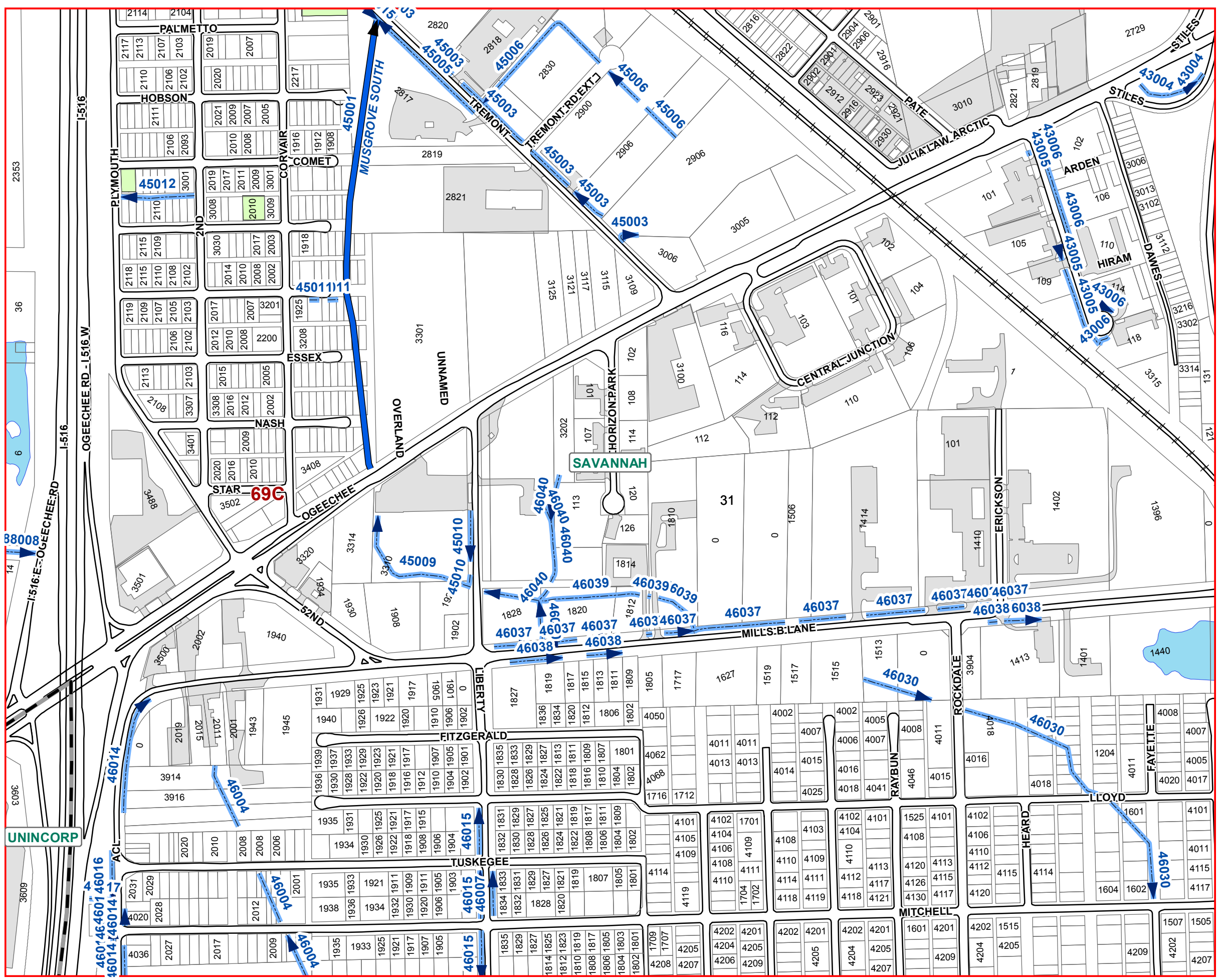
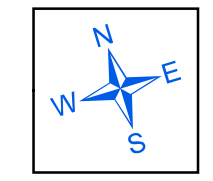
Map Page 28 of 85

CITY OF SAVANNAH  
STORMWATER MOWED DITCHES



JAN 01, 2018

The City of Savannah neither certifies nor claims that the information shown on the drawing represents the existing site conditions. The information shown on the drawing shall not be used without field verification.



**LEGEND**

- STORM\_11\_X\_17\_MAP\_GRID\_FOR\_ALL\_DITCHES
- CITY MAINTAINED DETENTION PONDS
- MOWED DITCHES & CANALS**
- ▶ DITCH
- ▶ CANAL
- SAGIS.SAGIS.BO.A\_PARCELS
- RIVERS & STREAMS
- CITY MUNICIPALITIES
- PARKING LOTS
- SAGIS.SAGIS.TRANS\_AIRPORT
- SAGIS.SAGIS.HYDRO\_LAKE
- CITY PARKS
- SAGIS.SAGIS.ENVIRO\_Marsh

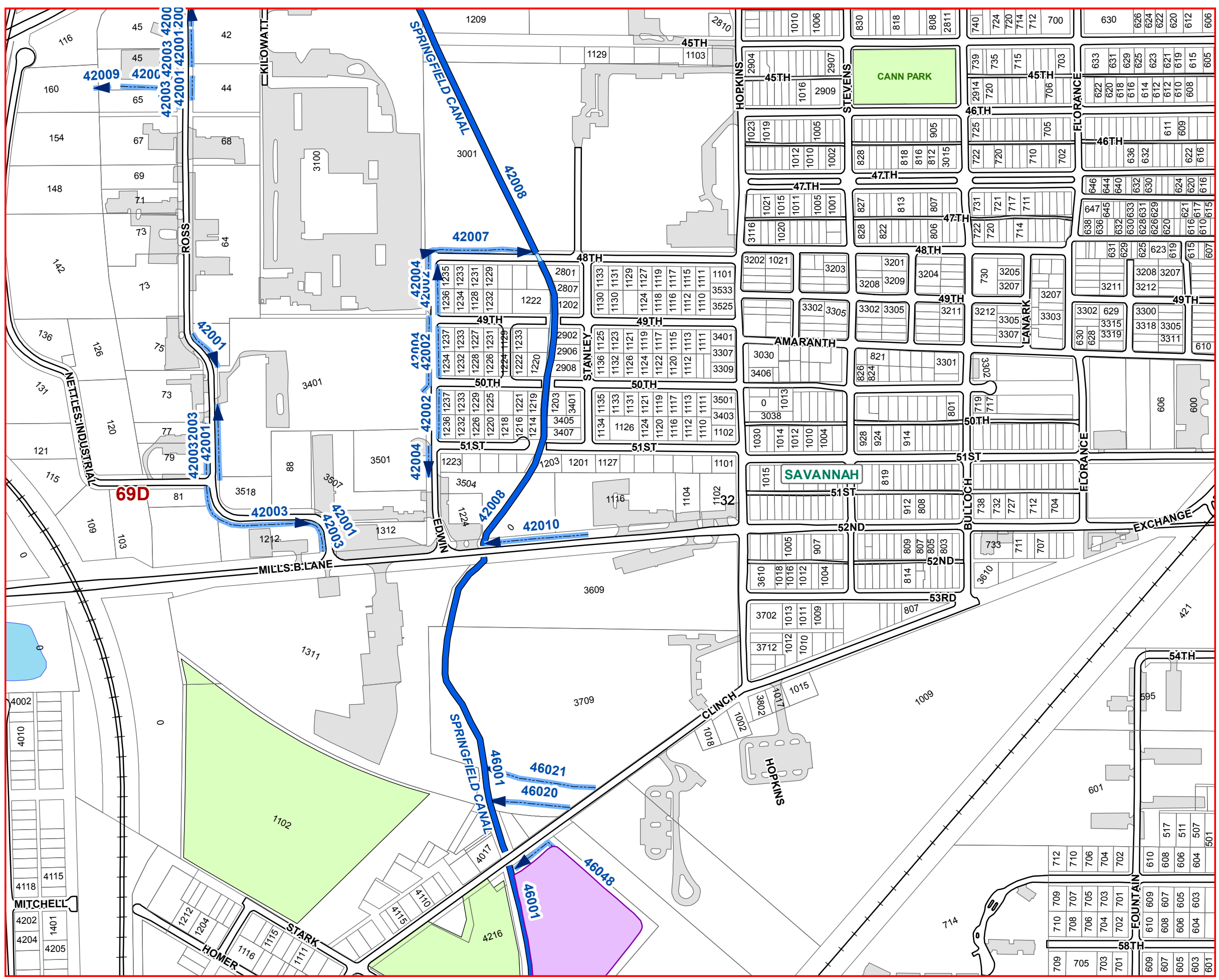
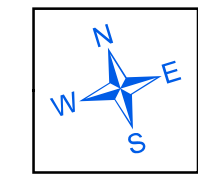
**MAPGRID NO. 69C**

CITY OF SAVANNAH  
STORMWATER MOWED DITCHES



JAN 01, 2018

The City of Savannah neither certifies nor claims that the information shown on the drawing represents the existing site conditions. The information shown on the drawing shall not be used without field verification.



**LEGEND**

- STORM\_11\_X\_17\_MAP\_GRID\_FOR\_ALL\_DITCHES
- CITY MAINTAINED DETENTION PONDS
- MOWED DITCHES & CANALS**
- DITCH
- CANAL
- SAGIS.SAGIS.BOA\_PARCELS
- RIVERS & STREAMS
- CITY MUNICIPALITIES
- PARKING LOTS
- SAGIS.SAGIS.TRANS\_AIRPORT
- SAGIS.SAGIS.HYDRO\_LAKE
- CITY PARKS
- SAGIS.SAGIS.ENVIRO\_Marsh

MAPGRID NO. 69D

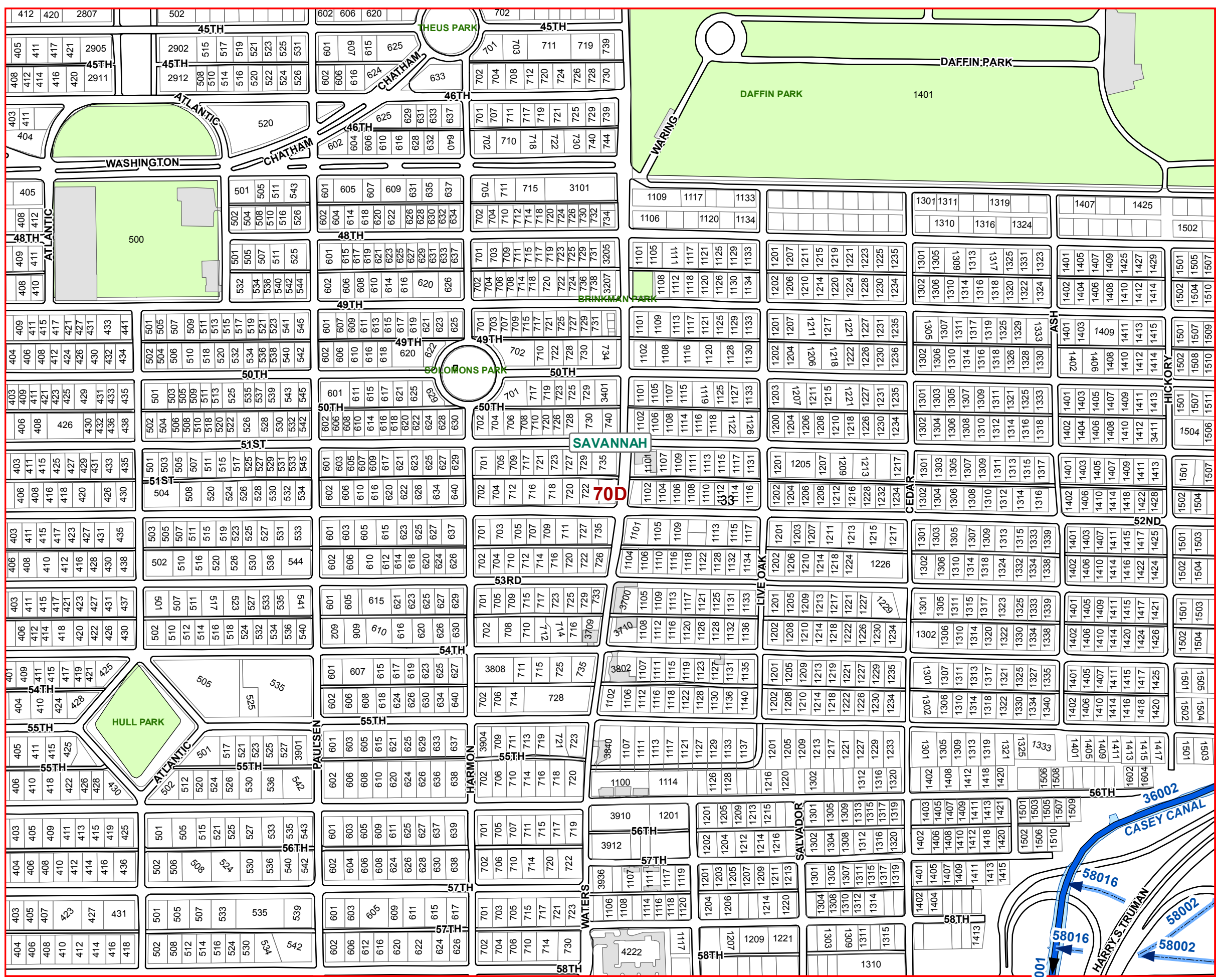
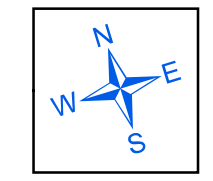
Map Page 30 of 85

CITY OF SAVANNAH  
STORMWATER MOWED DITCHES



JAN 01, 2018

The City of Savannah neither certifies nor claims that the information shown on the drawing represents the existing site conditions. The information shown on the drawing shall not be used without field verification.



**LEGEND**

- STORM\_11\_X\_17\_MAP\_GRID\_FOR\_ALL\_DITCHES
- CITY MAINTAINED DETENTION PONDS
- MOWED DITCHES & CANALS**
- DITCH
- CANAL
- SAGIS.SAGIS.BO.A\_PARCELS
- RIVERS & STREAMS
- CITY MUNICIPALITIES
- PARKING LOTS
- SAGIS.SAGIS.TRANS\_AIRPORT
- SAGIS.SAGIS.HYDRO\_LAKE
- CITY PARKS
- SAGIS.SAGIS.ENVIRO\_Marsh

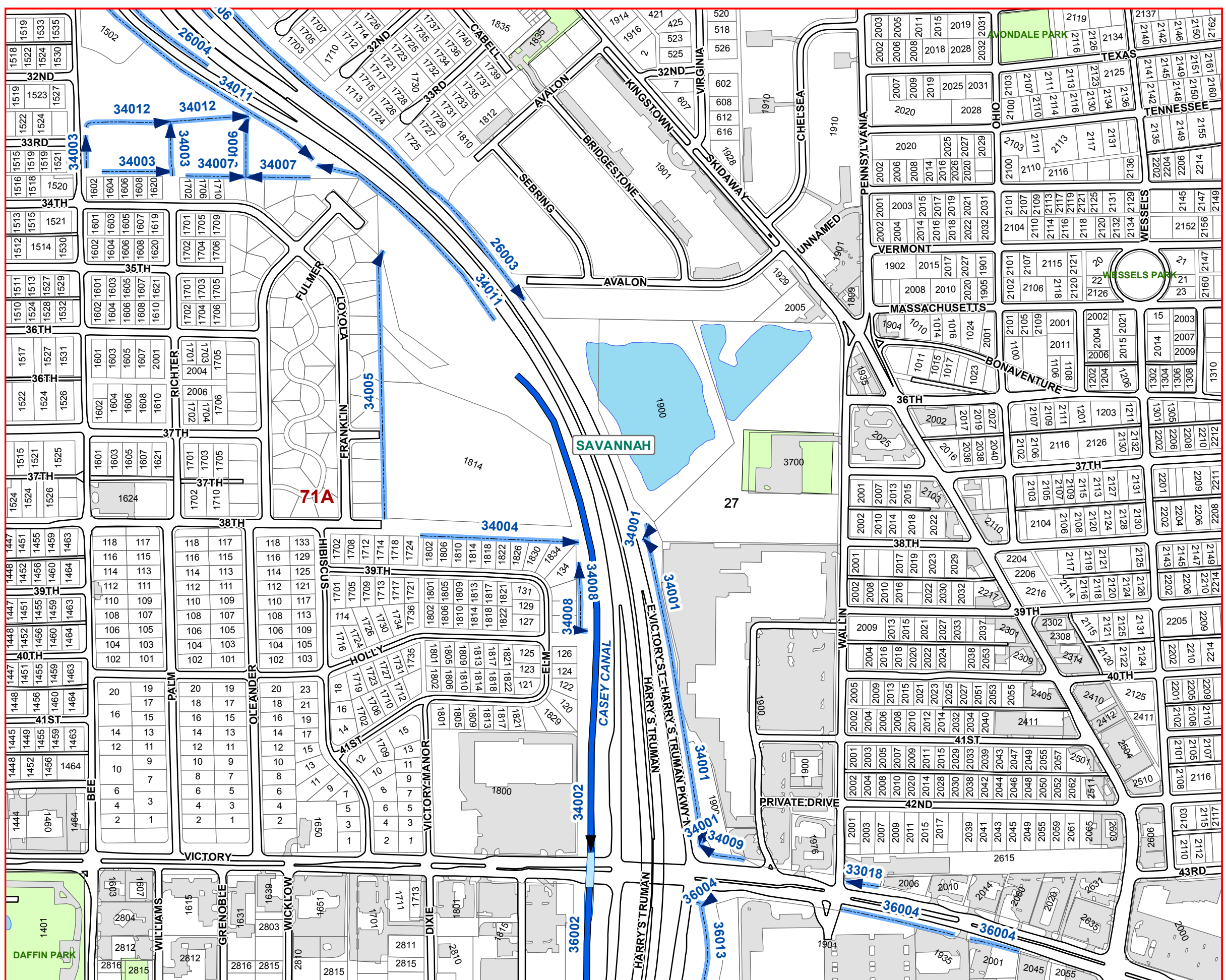
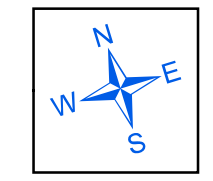
**MAPGRID NO. 70D**

CITY OF SAVANNAH  
STORMWATER MOWED DITCHES



JAN 01, 2018

The City of Savannah neither certifies nor claims that the information shown on the drawing represents the existing site conditions. The information shown on the drawing shall not be used without field verification.



- LEGEND**
- STORM\_11\_X\_17\_MAP\_GRID\_FOR\_ALL\_DITCHES
  - CITY MAINTAINED DETENTION PONDS
  - MOWED DITCHES & CANALS**
  - DITCH
  - CANAL
  - SAGIS.SAGIS.BOA\_PARCELS
  - RIVERS & STREAMS
  - CITY MUNICIPALITIES
  - PARKING LOTS
  - SAGIS.SAGIS.TRANS\_AIRPORT
  - SAGIS.SAGIS.HYDRO\_LAKE
  - CITY PARKS
  - SAGIS.SAGIS.ENVIRO\_Marsh

MAPGRID NO. 71A

Map Page 32 of 85

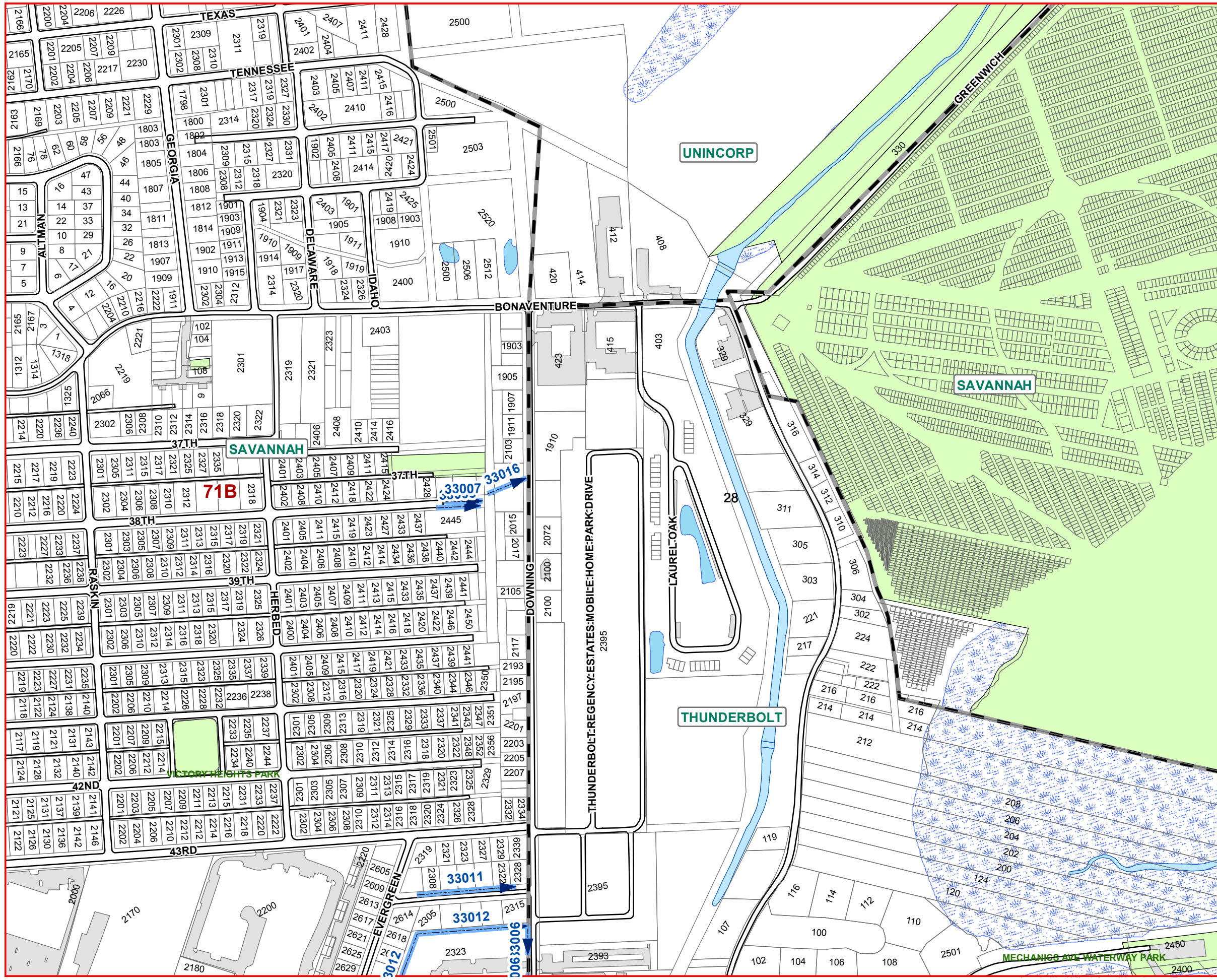
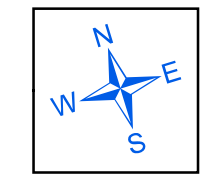


CITY OF SAVANNAH  
STORMWATER MOWED DITCHES



JAN 01, 2018

The City of Savannah neither certifies nor claims that the information shown on the drawing represents the existing site conditions. The information shown on the drawing shall not be used without field verification.

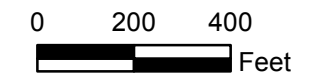


**LEGEND**

- STORM\_11\_X\_17\_MAP\_GRID\_FOR\_ALL\_DITCHES
- CITY MAINTAINED DETENTION PONDS
- MOWED DITCHES & CANALS**
- DITCH
- CANAL
- SAGIS.SAGIS.BO.A\_PARCELS
- RIVERS & STREAMS
- CITY MUNICIPALITIES
- PARKING LOTS
- SAGIS.SAGIS.TRANS\_AIRPORT
- SAGIS.SAGIS.HYDRO\_LAKE
- CITY PARKS
- SAGIS.SAGIS.ENVIRO\_Marsh

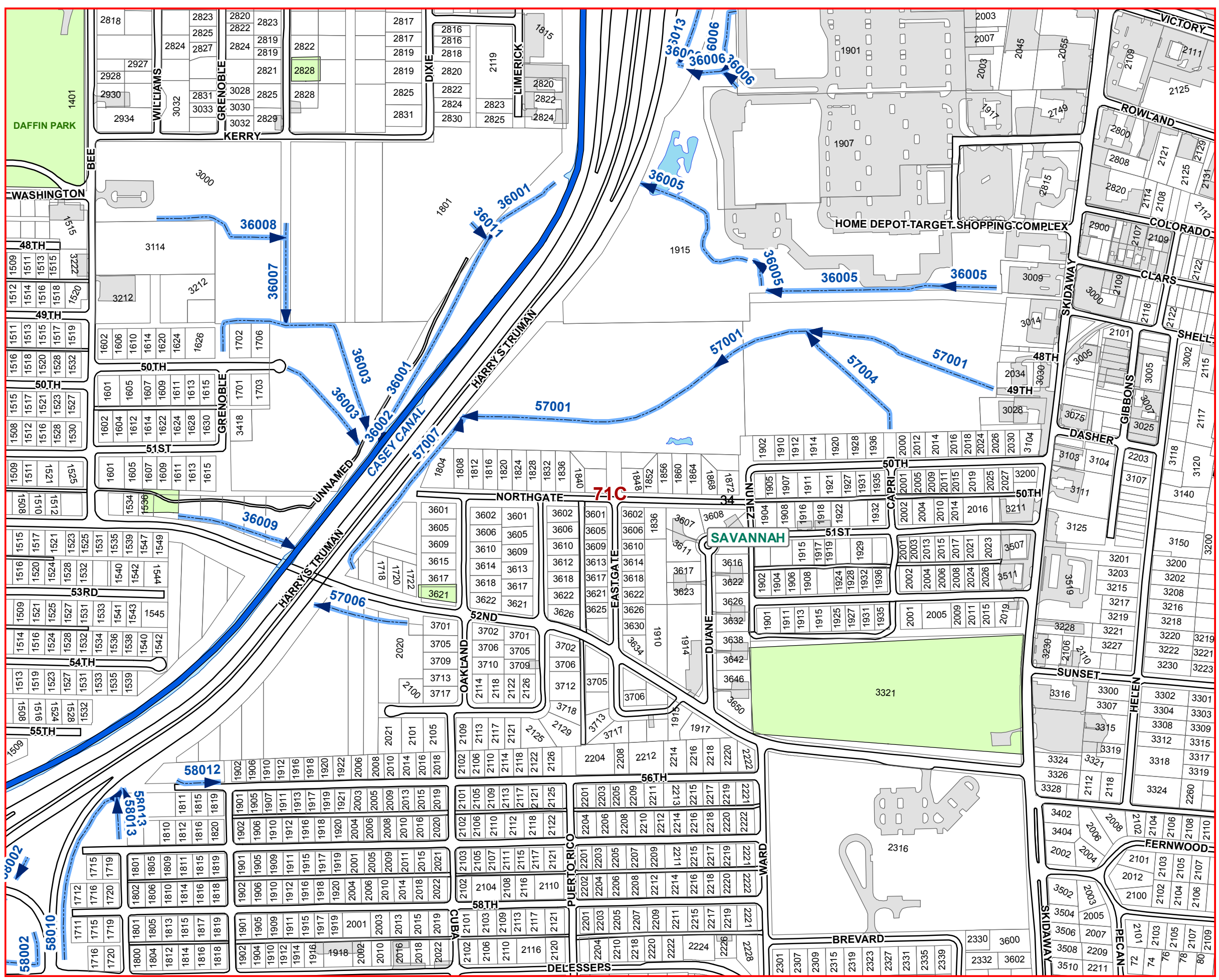
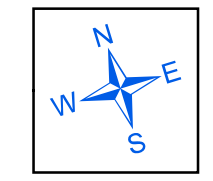
MAPGRID NO. 71B

Map Page 33 of 85



JAN 01, 2018

The City of Savannah neither certifies nor claims that the information shown on the drawing represents the existing site conditions. The information shown on the drawing shall not be used without field verification.



**LEGEND**

- STORM\_11\_X\_17\_MAP\_GRID\_FOR\_ALL\_DITCHES
- CITY MAINTAINED DETENTION PONDS
- MOWED DITCHES & CANALS**
- DITCH
- CANAL
- SAGIS.SAGIS.BOA\_PARCELS
- RIVERS & STREAMS
- CITY MUNICIPALITIES
- PARKING LOTS
- SAGIS.SAGIS.TRANS\_AIRPORT
- SAGIS.SAGIS.HYDRO\_LAKE
- CITY PARKS
- SAGIS.SAGIS.ENVIRO\_Marsh

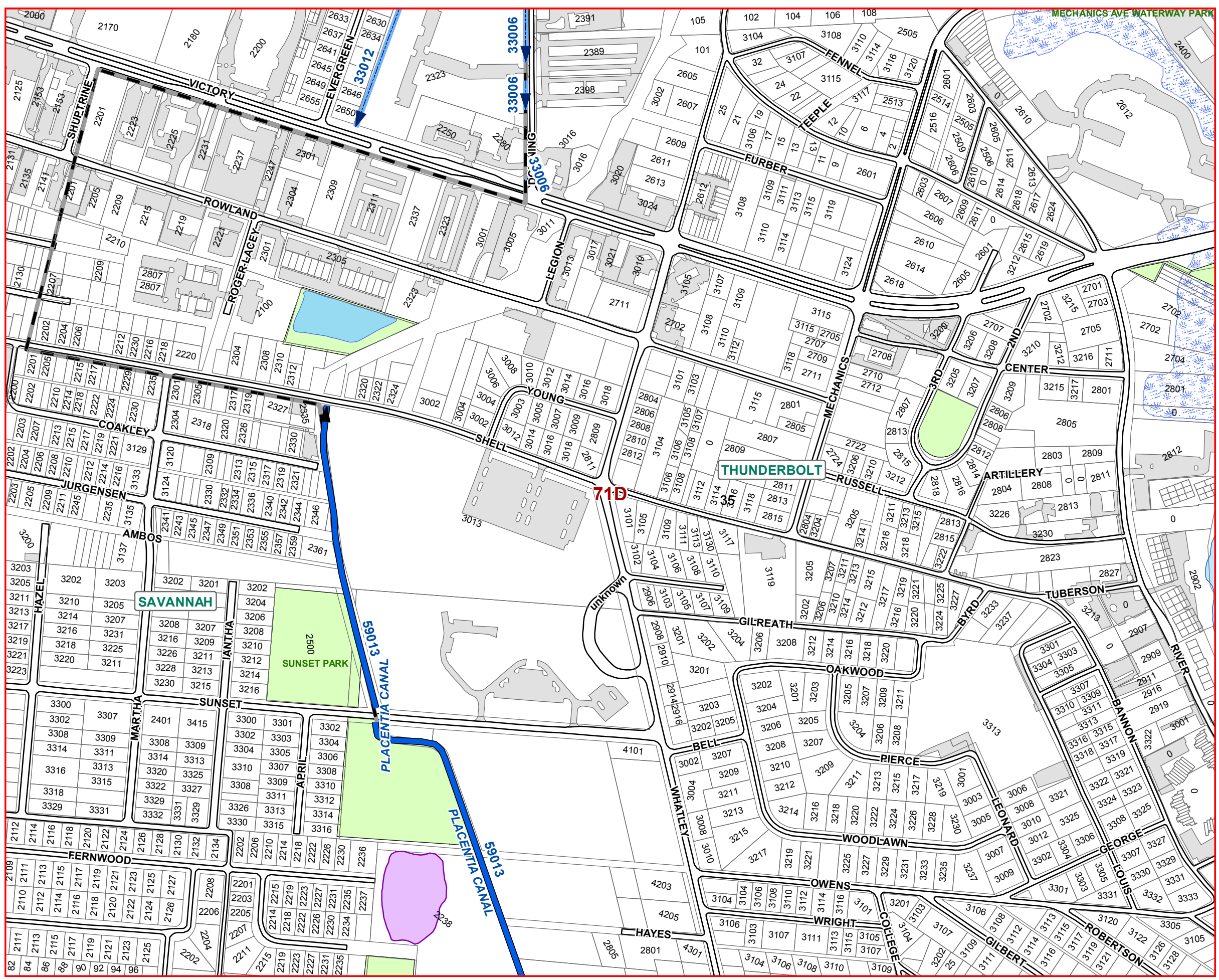
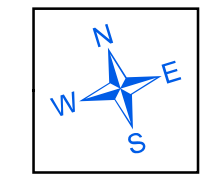
MAPGRID NO. 71C

CITY OF SAVANNAH  
STORMWATER MOWED DITCHES



JAN 01, 2018

The City of Savannah neither certifies nor claims that the information shown on the drawing represents the existing site conditions. The information shown on the drawing shall not be used without field verification.



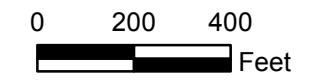
**LEGEND**

- STORM\_11\_X\_17\_MAP\_GRID\_FOR\_ALL\_DITCHES
- CITY MAINTAINED DETENTION PONDS
- DITCH
- CANAL
- SAGIS.SAGIS.BO.A\_PARCELS
- RIVERS & STREAMS
- CITY MUNICIPALITIES
- PARKING LOTS
- SAGIS.SAGIS.TRANS\_AIRPORT
- SAGIS.SAGIS.HYDRO\_LAKE
- CITY PARKS
- SAGIS.SAGIS.ENVIRO\_Marsh

MAPGRID NO. 71D

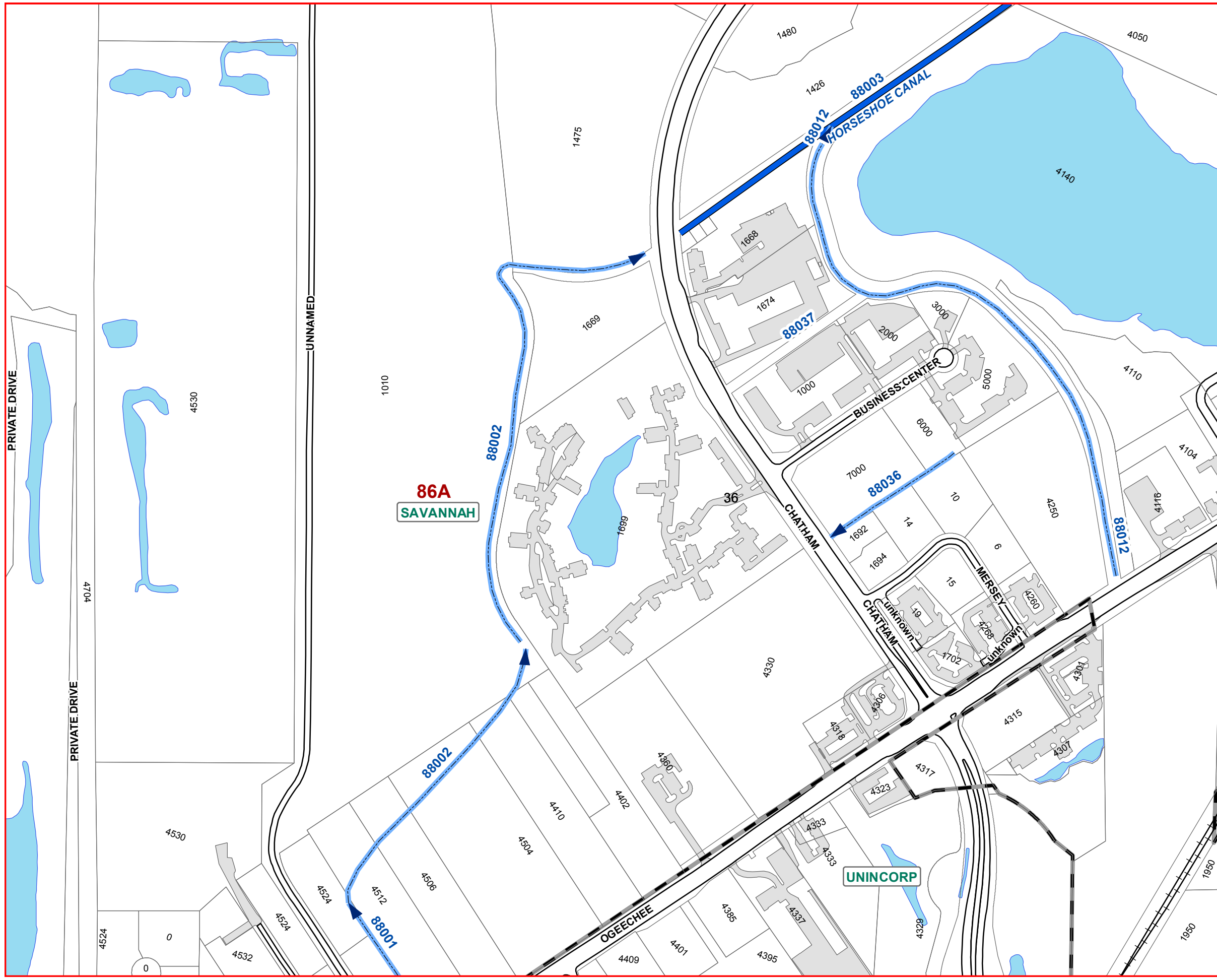
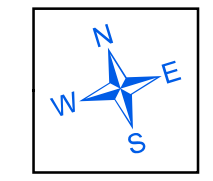
Map Page 35 of 85

CITY OF SAVANNAH  
STORMWATER MOWED DITCHES



JAN 01, 2018

The City of Savannah neither certifies nor claims that the information shown on the drawing represents the existing site conditions. The information shown on the drawing shall not be used without field verification.



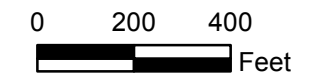
**LEGEND**

- STORM\_11\_X\_17\_MAP\_GRID\_FOR\_ALL\_DITCHES
- CITY MAINTAINED DETENTION PONDS
- MOWED DITCHES & CANALS**
- DITCH
- CANAL
- SAGIS.SAGIS.BOA\_PARCELS
- RIVERS & STREAMS
- CITY MUNICIPALITIES
- PARKING LOTS
- SAGIS.SAGIS.TRANS\_AIRPORT
- SAGIS.SAGIS.HYDRO\_LAKE
- CITY PARKS
- SAGIS.SAGIS.ENVIRO\_Marsh

**MAPGRID NO. 86A**

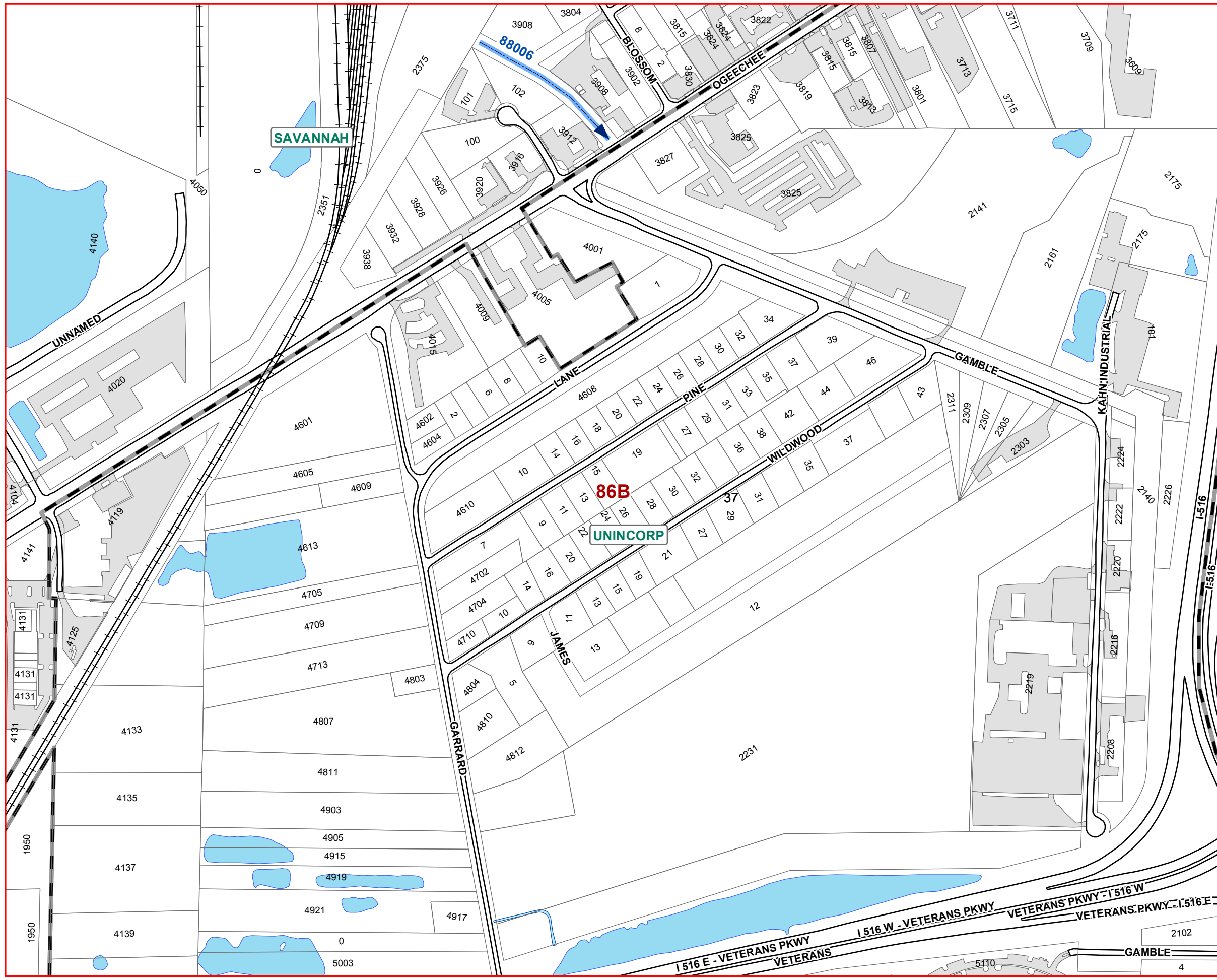
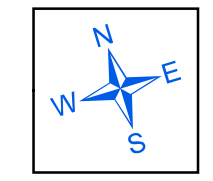
Map Page 36 of 85

CITY OF SAVANNAH  
STORMWATER MOWED DITCHES



JAN 01, 2018

The City of Savannah neither certifies nor claims that the information shown on the drawing represents the existing site conditions. The information shown on the drawing shall not be used without field verification.



**LEGEND**

- STORM\_11\_X\_17\_MAP\_GRID\_FOR\_ALL\_DITCHES
- CITY MAINTAINED DETENTION PONDS
- MOWED DITCHES & CANALS**
- DITCH
- CANAL
- SAGIS.SAGIS.BOA\_PARCELS
- RIVERS & STREAMS
- CITY MUNICIPALITIES
- PARKING LOTS
- SAGIS.SAGIS.TRANS\_AIRPORT
- SAGIS.SAGIS.HYDRO\_LAKE
- CITY PARKS
- SAGIS.SAGIS.ENVIRO\_Marsh

**MAPGRID NO. 86B**

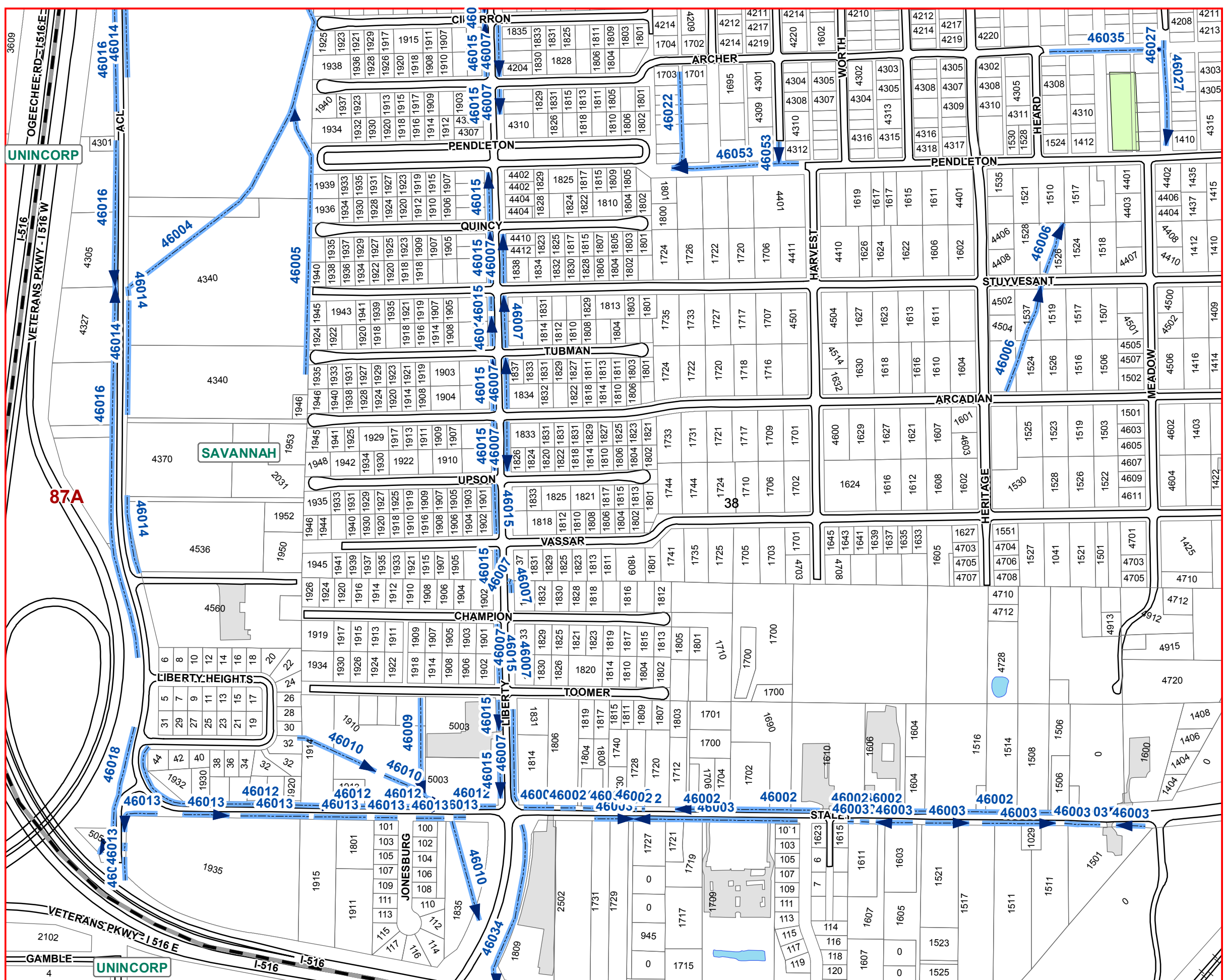
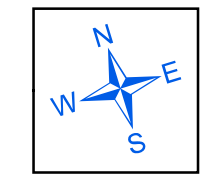
Map Page 37 of 85

CITY OF SAVANNAH  
STORMWATER MOWED DITCHES



JAN 01, 2018

The City of Savannah neither certifies nor claims that the information shown on the drawing represents the existing site conditions. The information shown on the drawing shall not be used without field verification.



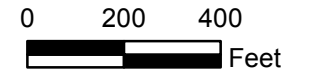
**LEGEND**

- STORM\_11\_X\_17\_MAP\_GRID\_FOR\_ALL\_DITCHES
- CITY MAINTAINED DETENTION PONDS
- MOWED DITCHES & CANALS**
- DITCH
- CANAL
- SAGIS.SAGIS.BO.A\_PARCELS
- RIVERS & STREAMS
- CITY MUNICIPALITIES
- PARKING LOTS
- SAGIS.SAGIS.TRANS\_AIRPORT
- SAGIS.SAGIS.HYDRO\_LAKE
- CITY PARKS
- SAGIS.SAGIS.ENVIRO\_Marsh

MAPGRID NO. 87A

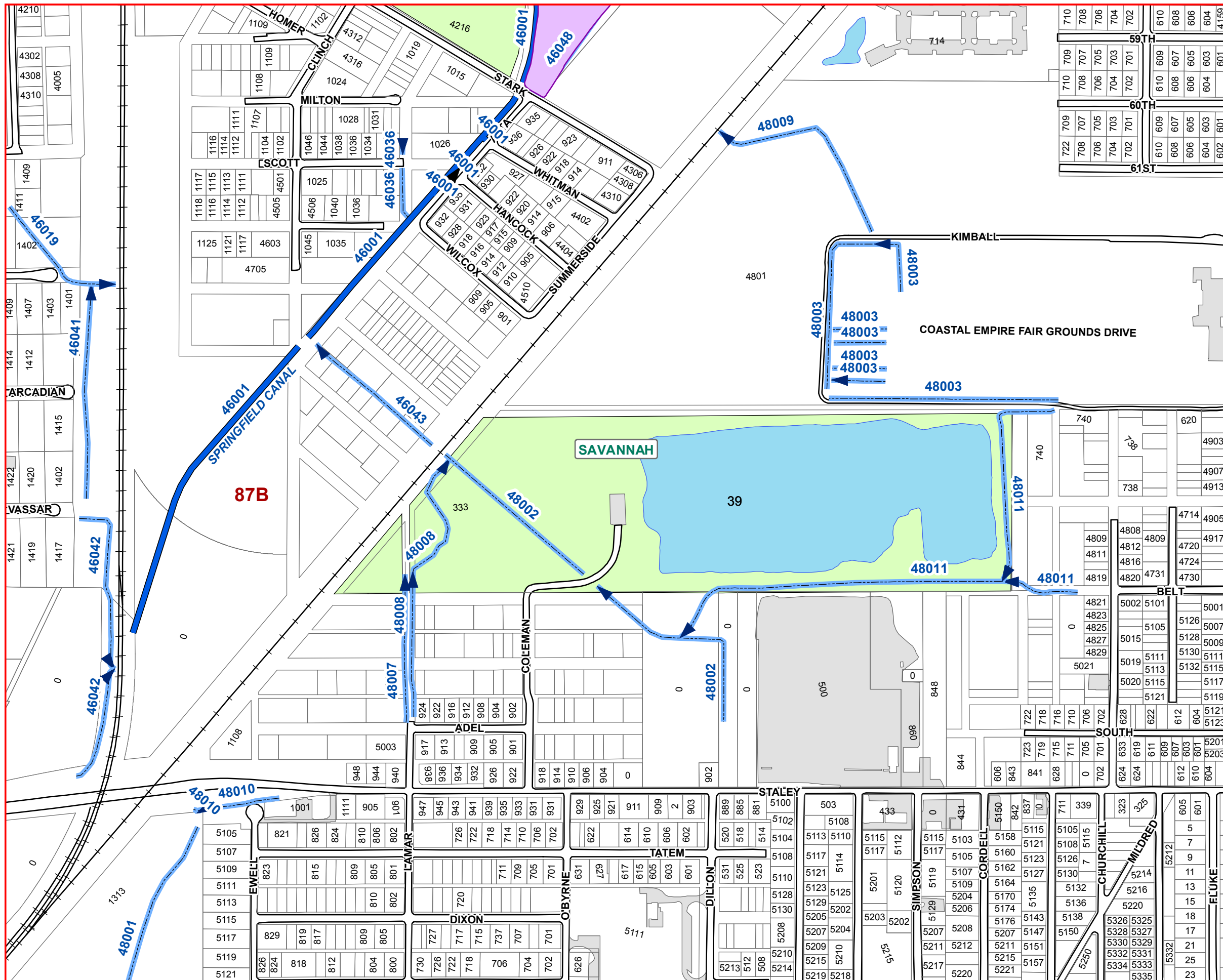
Map Page 38 of 85

CITY OF SAVANNAH  
STORMWATER MOWED DITCHES



JAN 01, 2018

The City of Savannah neither certifies nor claims that the information shown on the drawing represents the existing site conditions. The information shown on the drawing shall not be used without field verification.




- LEGEND**
- STORM\_11\_X\_17\_MAP\_GRID\_FOR\_ALL\_DITCHES
  - CITY MAINTAINED DETENTION PONDS
  - MOWED DITCHES & CANALS**
  - DITCH
  - CANAL
  - SAGIS.SAGIS.BOA\_PARCELS
  - RIVERS & STREAMS
  - CITY MUNICIPALITIES
  - PARKING LOTS
  - SAGIS.SAGIS.TRANS\_AIRPORT
  - SAGIS.SAGIS.HYDRO\_LAKE
  - CITY PARKS
  - SAGIS.SAGIS.ENVIRO\_Marsh

**MAPGRID NO. 87B**

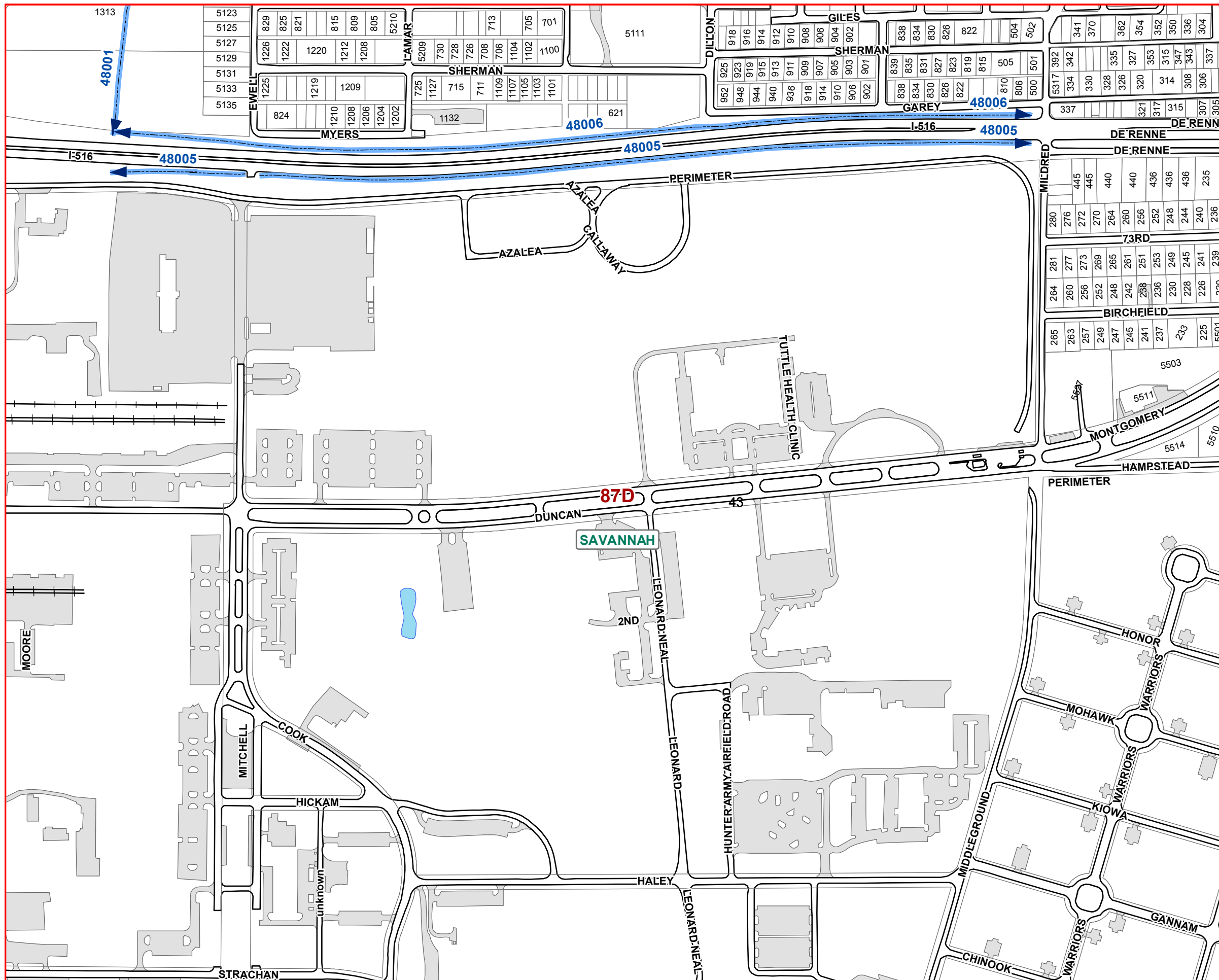
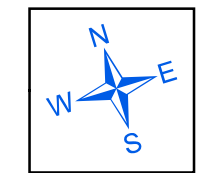
Map Page 39 of 85

CITY OF SAVANNAH  
STORMWATER MOWED DITCHES



JAN 01, 2018

The City of Savannah neither certifies nor claims that the information shown on the drawing represents the existing site conditions. The information shown on the drawing shall not be used without field verification.



- LEGEND**
- STORM\_11\_X\_17\_MAP\_GRID\_FOR\_ALL\_DITCHES
  - CITY MAINTAINED DETENTION PONDS
  - MOWED DITCHES & CANALS**
  - DITCH
  - CANAL
  - SAGIS.SAGIS.BOA\_PARCELS
  - RIVERS & STREAMS
  - CITY MUNICIPALITIES
  - PARKING LOTS
  - SAGIS.SAGIS.TRANS\_AIRPORT
  - SAGIS.SAGIS.HYDRO\_LAKE
  - CITY PARKS
  - SAGIS.SAGIS.ENVIRO\_Marsh

MAPGRID NO. 87D

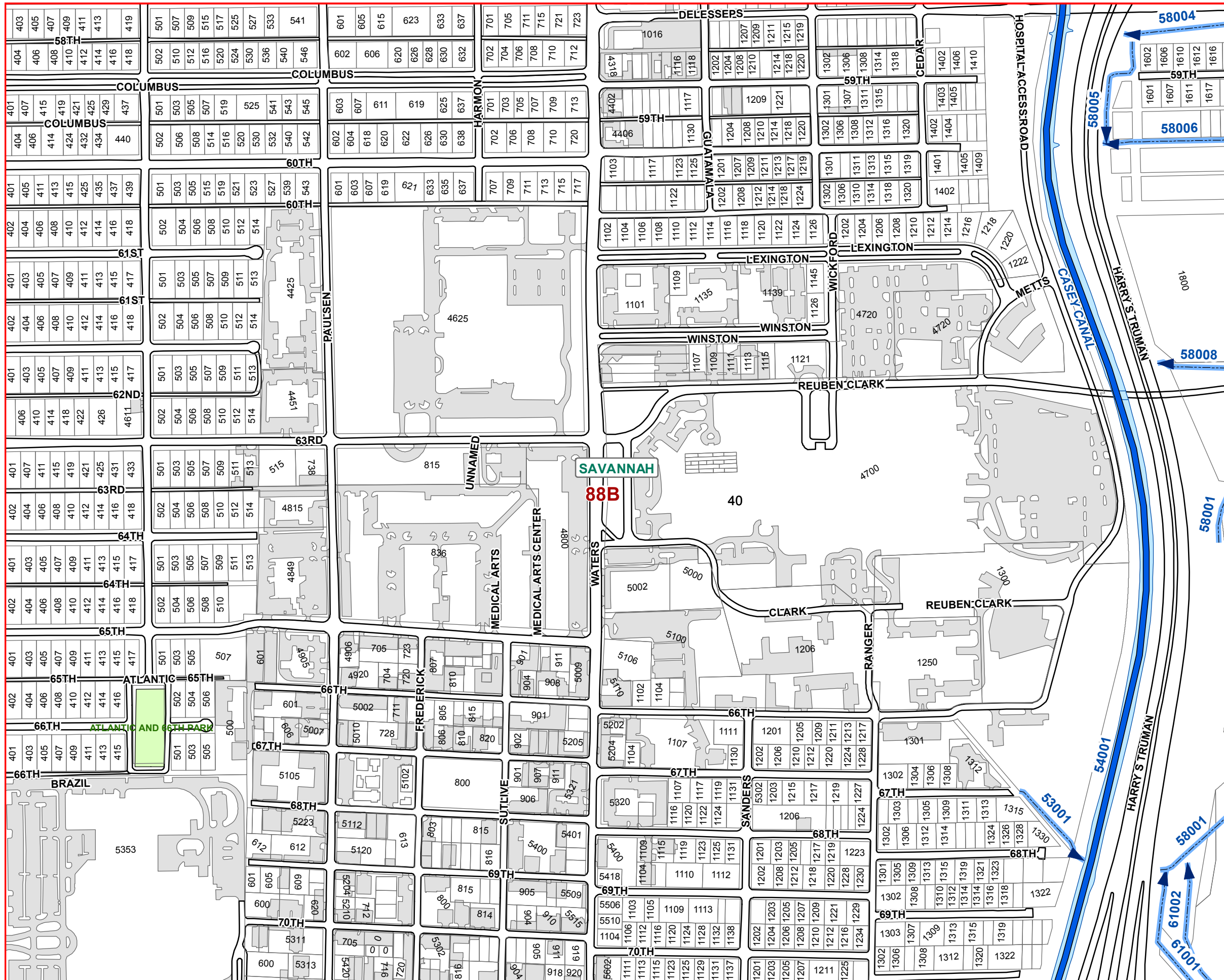
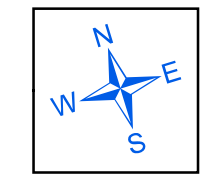
Map Page 40 of 85





JAN 01, 2018

The City of Savannah neither certifies nor claims that the information shown on the drawing represents the existing site conditions. The information shown on the drawing shall not be used without field verification.



**LEGEND**

- STORM\_11\_X\_17\_MAP\_GRID\_FOR\_ALL\_DITCHES
- CITY MAINTAINED DETENTION PONDS
- MOWED DITCHES & CANALS**
- DITCH
- CANAL
- SAGIS.SAGIS.BOA\_PARCELS
- RIVERS & STREAMS
- CITY MUNICIPALITIES
- PARKING LOTS
- SAGIS.SAGIS.TRANS\_AIRPORT
- SAGIS.SAGIS.HYDRO\_LAKE
- CITY PARKS
- SAGIS.SAGIS.ENVIRO\_Marsh

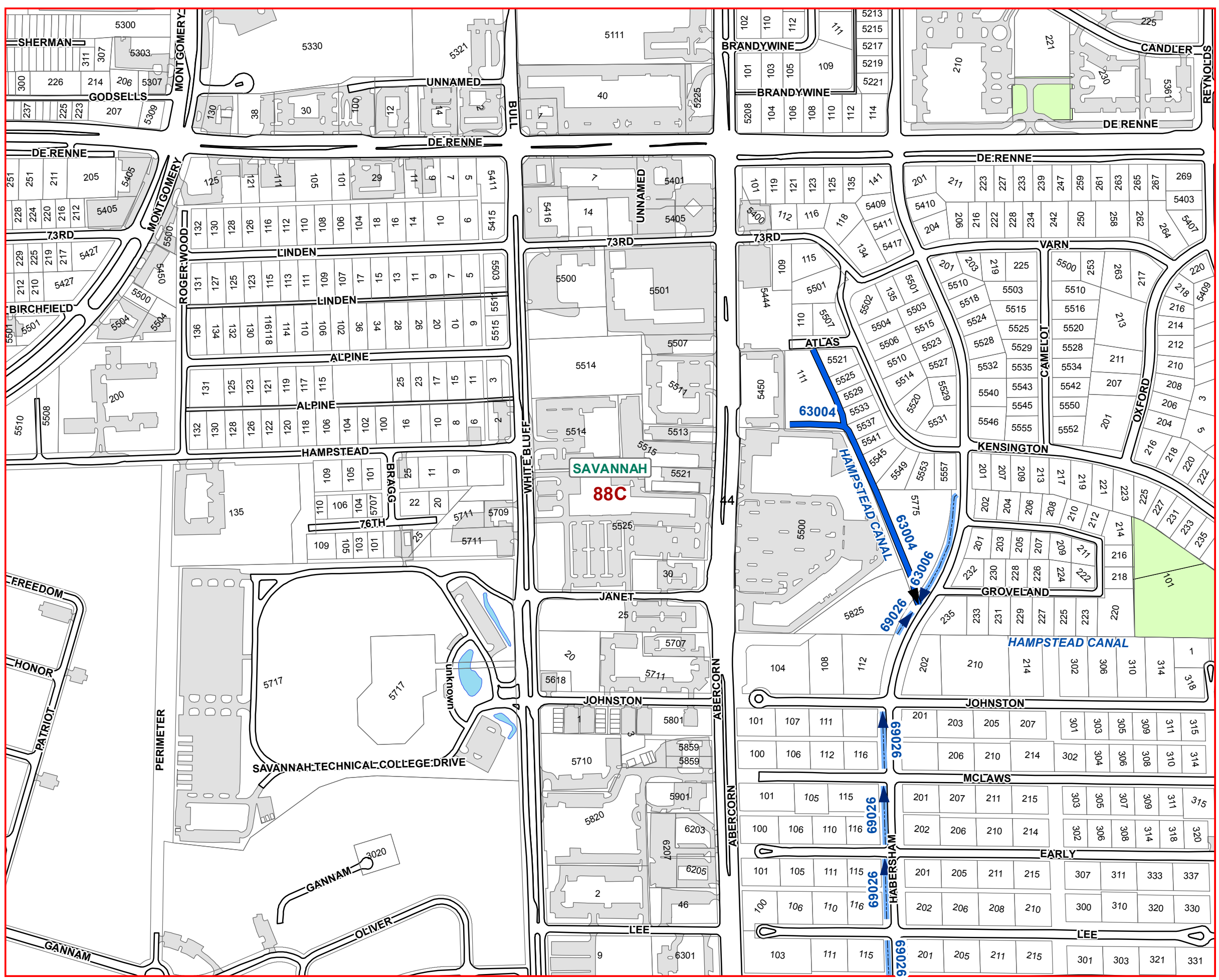
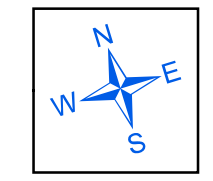
MAPGRID NO. **88B**

CITY OF SAVANNAH  
STORMWATER MOWED DITCHES



JAN 01, 2018

The City of Savannah neither certifies nor claims that the information shown on the drawing represents the existing site conditions. The information shown on the drawing shall not be used without field verification.



**LEGEND**

- STORM\_11\_X\_17\_MAP\_GRID\_FOR\_ALL\_DITCHES
- CITY MAINTAINED DETENTION PONDS
- MOWED DITCHES & CANALS**
- DITCH
- CANAL
- SAGIS.SAGIS.BOA\_PARCELS
- RIVERS & STREAMS
- CITY MUNICIPALITIES
- PARKING LOTS
- SAGIS.SAGIS.TRANS\_AIRPORT
- SAGIS.SAGIS.HYDRO\_LAKE
- CITY PARKS
- SAGIS.SAGIS.ENVIRO\_Marsh

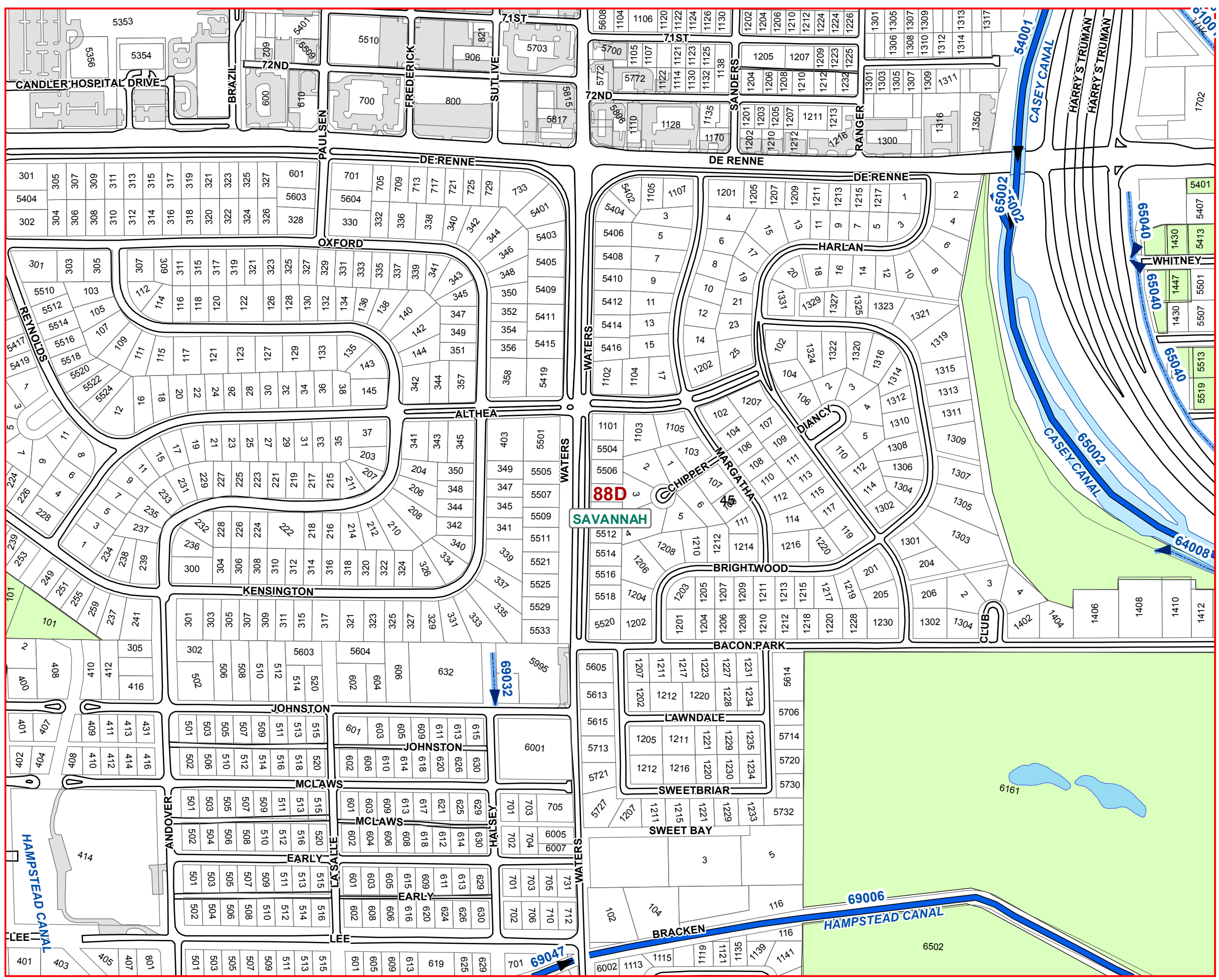
MAPGRID NO. **88C**

CITY OF SAVANNAH  
STORMWATER MOWED DITCHES



JAN 01, 2018

The City of Savannah neither certifies nor claims that the information shown on the drawing represents the existing site conditions. The information shown on the drawing shall not be used without field verification.



**LEGEND**

- STORM\_11\_X\_17\_MAP\_GRID\_FOR\_ALL\_DITCHES
- CITY MAINTAINED DETENTION PONDS
- MOWED DITCHES & CANALS**
- DITCH
- CANAL
- SAGIS.SAGIS.BO.A\_PARCELS
- RIVERS & STREAMS
- CITY MUNICIPALITIES
- PARKING LOTS
- SAGIS.SAGIS.TRANS\_AIRPORT
- SAGIS.SAGIS.HYDRO\_LAKE
- CITY PARKS
- SAGIS.SAGIS.ENVIRO\_Marsh

**MAPGRID NO. 88D**

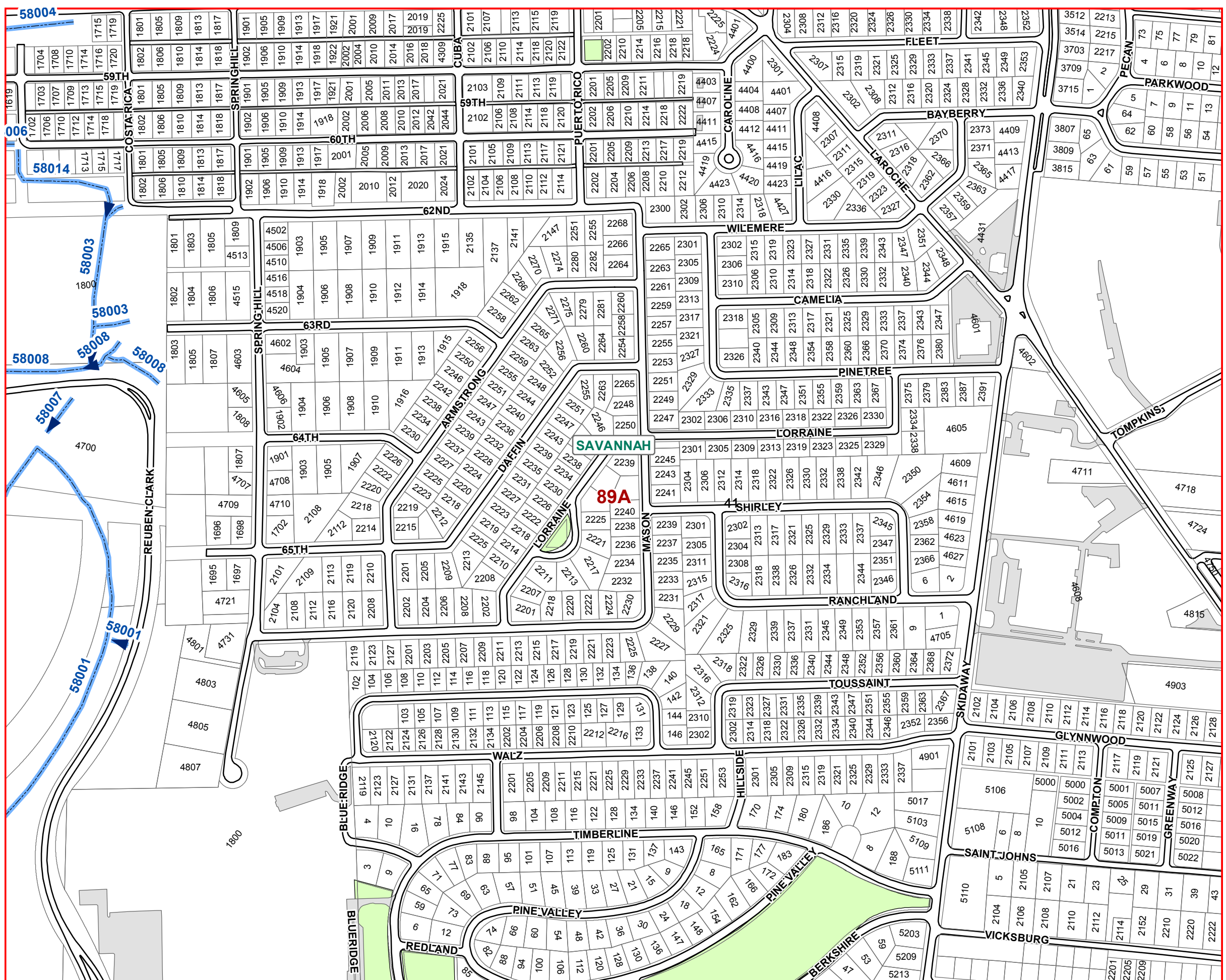
Map Page 43 of 85

CITY OF SAVANNAH  
STORMWATER MOWED DITCHES



JAN 01, 2018

The City of Savannah neither certifies nor claims that the information shown on the drawing represents the existing site conditions. The information shown on the drawing shall not be used without field verification.



**LEGEND**

- STORM\_11\_X\_17\_MAP\_GRID\_FOR\_ALL\_DITCHES
- CITY MAINTAINED DETENTION PONDS
- MOWED DITCHES & CANALS**
- DITCH
- CANAL
- SAGIS.SAGIS.BOA\_PARCELS
- RIVERS & STREAMS
- CITY MUNICIPALITIES
- PARKING LOTS
- SAGIS.SAGIS.TRANS\_AIRPORT
- SAGIS.SAGIS.HYDRO\_LAKE
- CITY PARKS
- SAGIS.SAGIS.ENVIRO\_Marsh

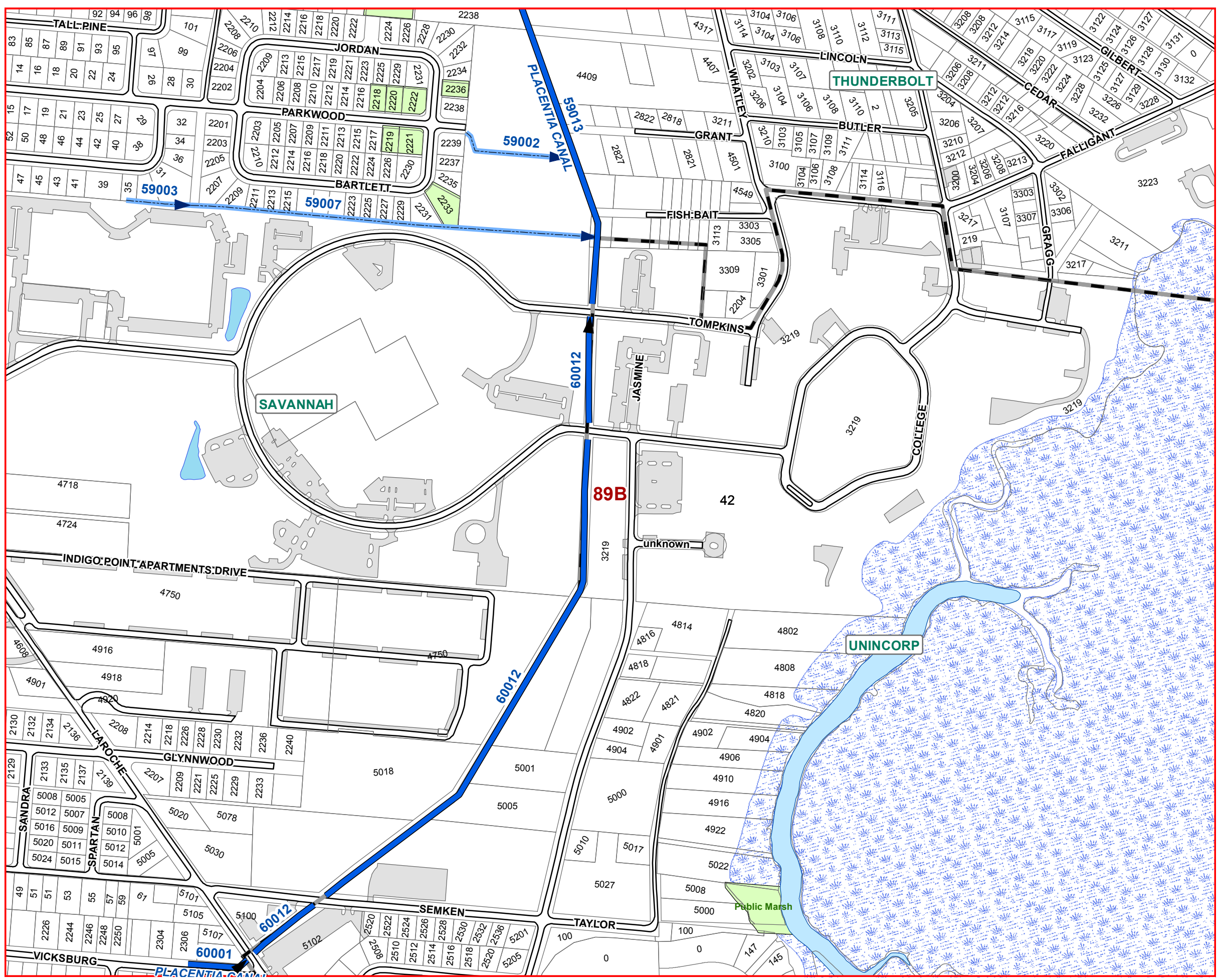
MAPGRID NO. 89A

CITY OF SAVANNAH  
STORMWATER MOWED DITCHES



JAN 01, 2018

The City of Savannah neither certifies nor claims that the information shown on the drawing represents the existing site conditions. The information shown on the drawing shall not be used without field verification.



**LEGEND**

- STORM\_11\_X\_17\_MAP\_GRID\_FOR\_ALL\_DITCHES
- CITY MAINTAINED DETENTION PONDS
- MOWED DITCHES & CANALS**
- DITCH
- CANAL
- SAGIS.SAGIS.BO.A\_PARCELS
- RIVERS & STREAMS
- CITY MUNICIPALITIES
- PARKING LOTS
- SAGIS.SAGIS.TRANS\_AIRPORT
- SAGIS.SAGIS.HYDRO\_LAKE
- CITY PARKS
- SAGIS.SAGIS.ENVIRO\_Marsh

MAPGRID NO. 89B

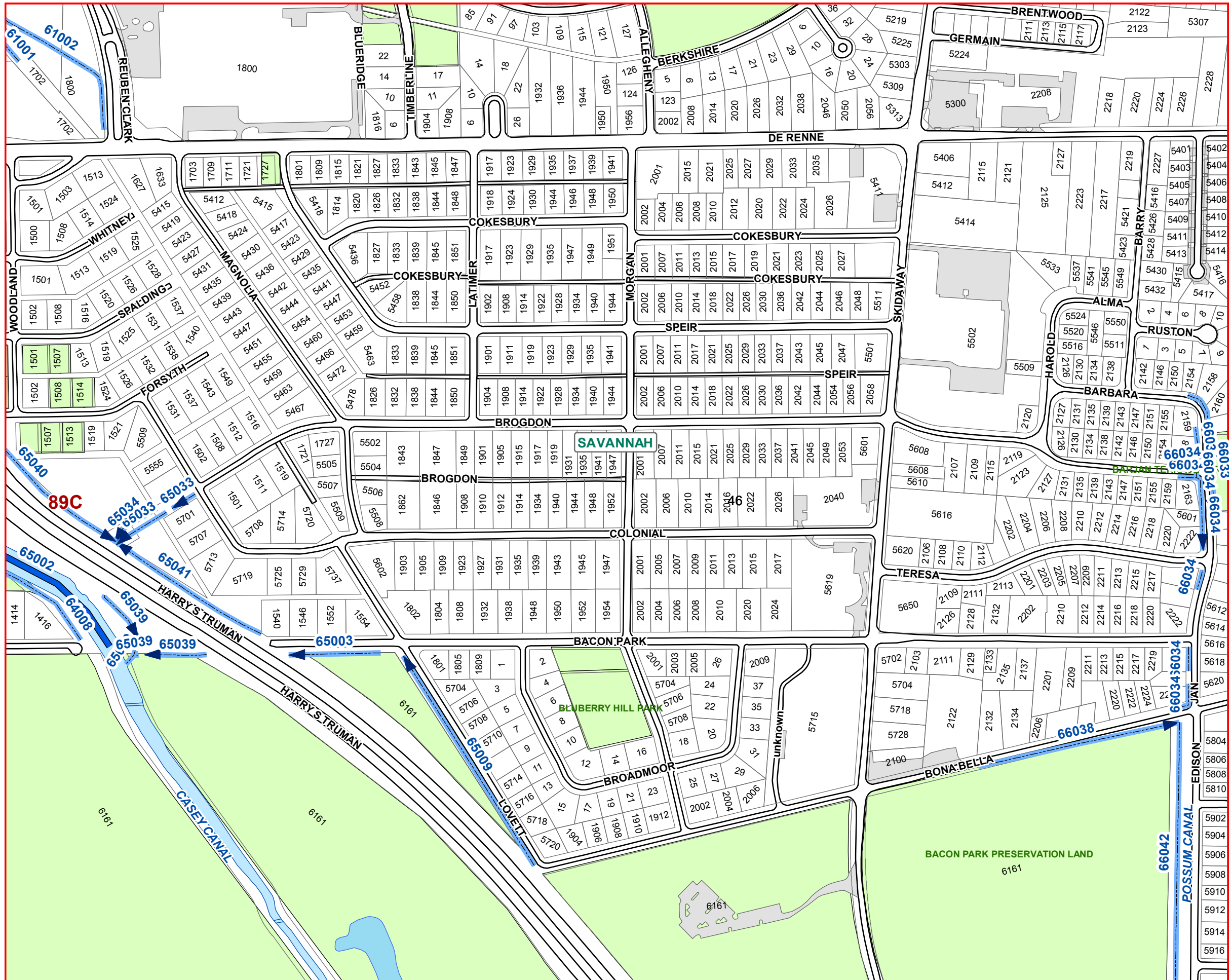
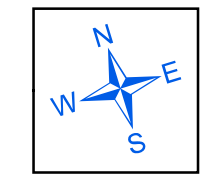
Map Page 45 of 85

CITY OF SAVANNAH  
STORMWATER MOWED DITCHES



JAN 01, 2018

The City of Savannah neither certifies nor claims that the information shown on the drawing represents the existing site conditions. The information shown on the drawing shall not be used without field verification.



**LEGEND**

- STORM\_11\_X\_17\_MAP\_GRID\_FOR\_ALL\_DITCHES
- CITY MAINTAINED DETENTION PONDS
- MOWED DITCHES & CANALS**
- DITCH
- CANAL
- SAGIS.SAGIS.BOA\_PARCELS
- RIVERS & STREAMS
- CITY MUNICIPALITIES
- PARKING LOTS
- SAGIS.SAGIS.TRANS\_AIRPORT
- SAGIS.SAGIS.HYDRO\_LAKE
- CITY PARKS
- SAGIS.SAGIS.ENVIRO\_Marsh

MAPGRID NO. 89C

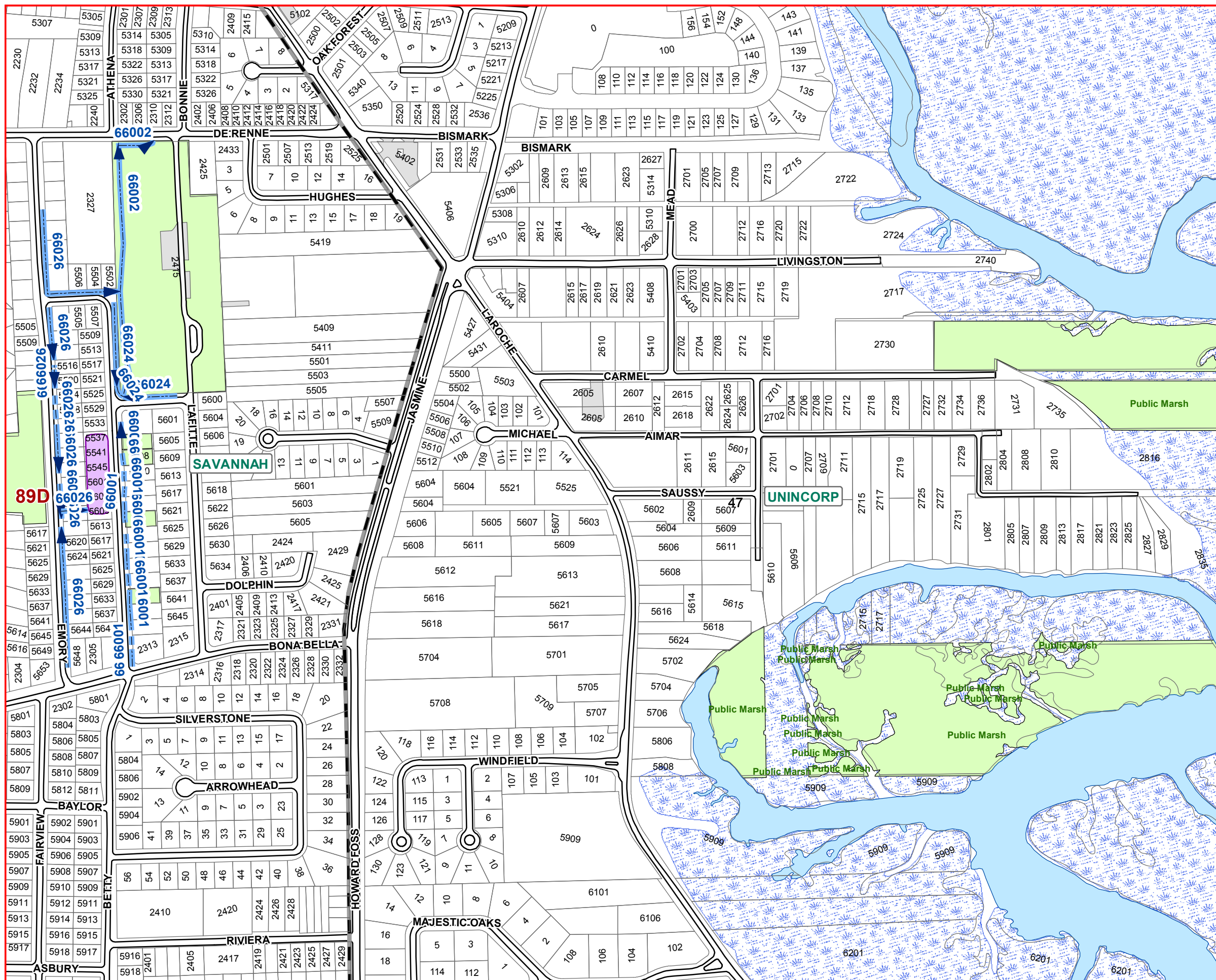
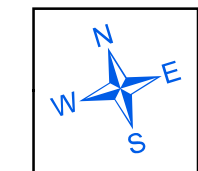
Map Page 46 of 85

CITY OF SAVANNAH  
STORMWATER MOWED DITCHES



JAN 01, 2018

The City of Savannah neither certifies nor claims that the information shown on the drawing represents the existing site conditions. The information shown on the drawing shall not be used without field verification.




**LEGEND**

- STORM\_11\_X\_17\_MAP\_GRID\_FOR\_ALL\_DITCHES
- CITY MAINTAINED DETENTION PONDS
- MOWED DITCHES & CANALS**
- DITCH
- CANAL
- SAGIS.SAGIS.BO.A\_PARCELS
- RIVERS & STREAMS
- CITY MUNICIPALITIES
- PARKING LOTS
- SAGIS.SAGIS.TRANS\_AIRPORT
- SAGIS.SAGIS.HYDRO\_LAKE
- CITY PARKS
- SAGIS.SAGIS.ENVIRO\_Marsh

**MAPGRID NO. 89D**

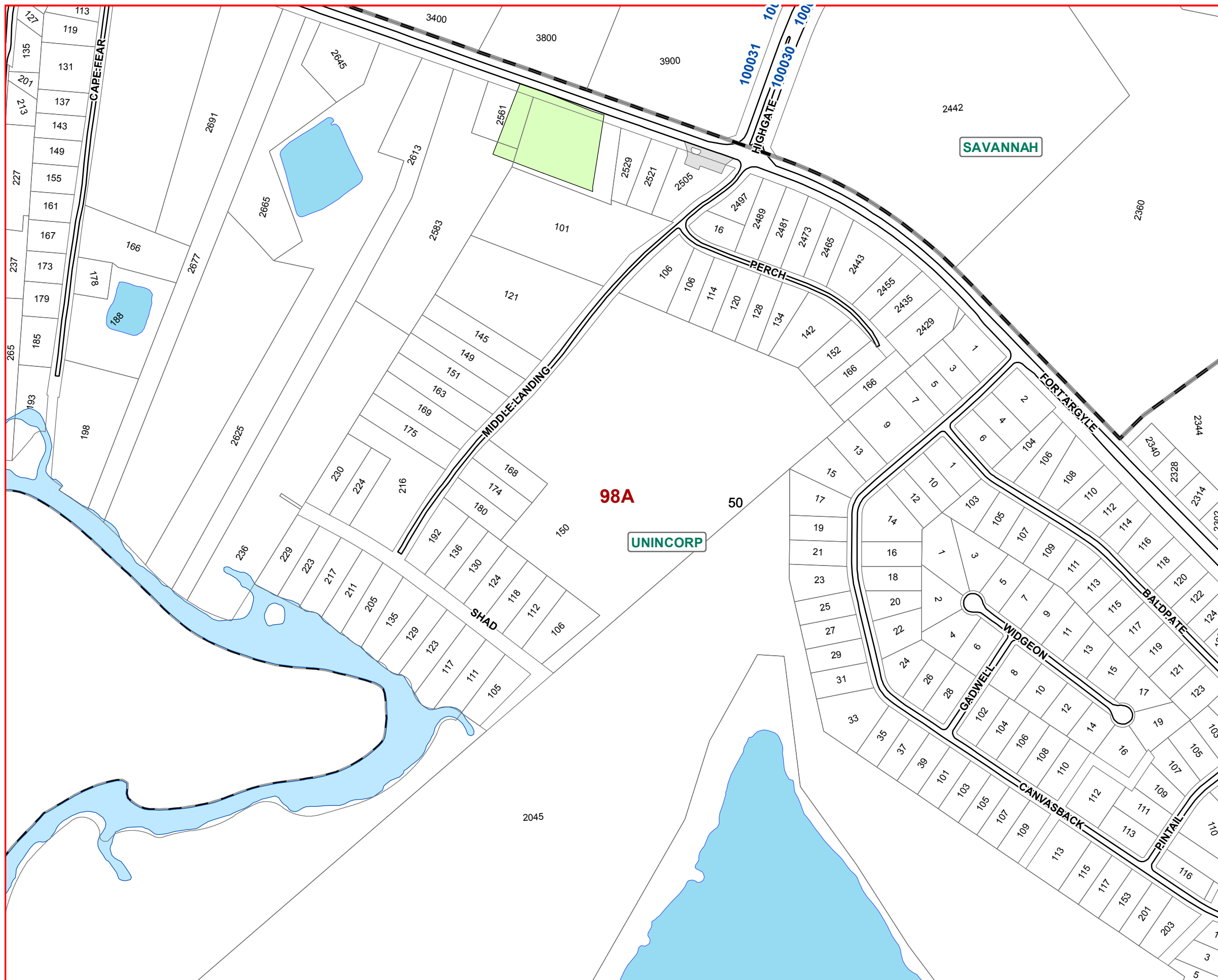
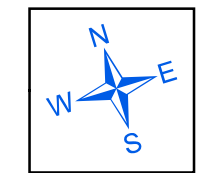
Map Page 47 of 85

CITY OF SAVANNAH  
STORMWATER MOWED DITCHES



JAN 01, 2018

The City of Savannah neither certifies nor claims that the information shown on the drawing represents the existing site conditions. The information shown on the drawing shall not be used without field verification.



**LEGEND**

- STORM\_11\_X\_17\_MAP\_GRID\_FOR\_ALL\_DITCHES
- CITY MAINTAINED DETENTION PONDS
- MOWED DITCHES & CANALS**
- DITCH
- CANAL
- SAGIS.SAGIS.BOA\_PARCELS
- RIVERS & STREAMS
- CITY MUNICIPALITIES
- PARKING LOTS
- SAGIS.SAGIS.TRANS\_AIRPORT
- SAGIS.SAGIS.HYDRO\_LAKE
- CITY PARKS
- SAGIS.SAGIS.ENVIRO\_Marsh

**MAPGRID NO. 98A**

Map Page 48 of 85

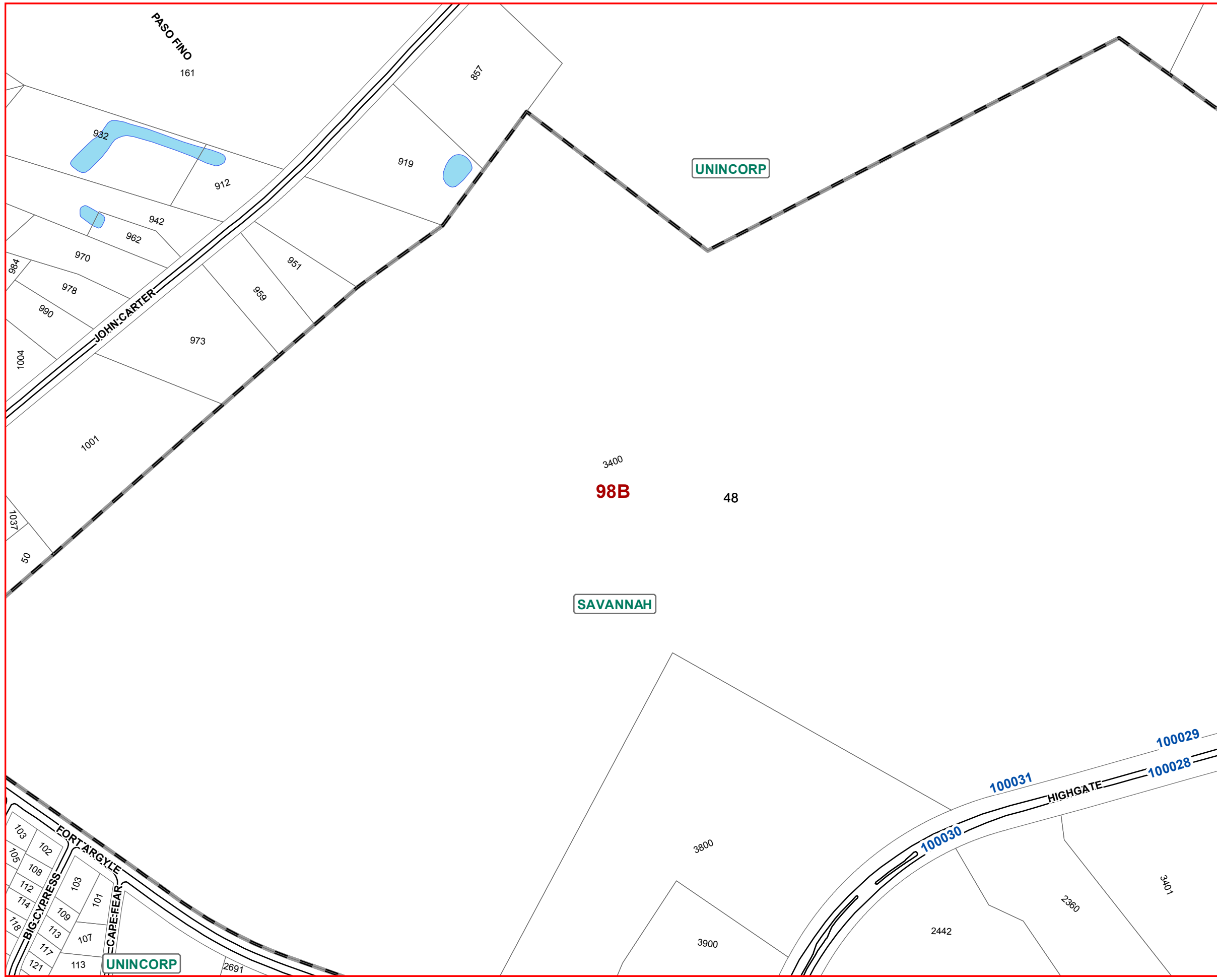
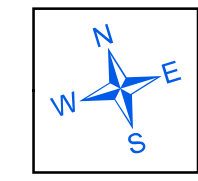


CITY OF SAVANNAH  
STORMWATER MOWED DITCHES



JAN 01, 2018

The City of Savannah neither certifies nor claims that the information shown on the drawing represents the existing site conditions. The information shown on the drawing shall not be used without field verification.




**LEGEND**

- STORM\_11\_X\_17\_MAP\_GRID\_FOR\_ALL\_DITCHES
- CITY MAINTAINED DETENTION PONDS
- MOWED DITCHES & CANALS**
- DITCH
- CANAL
- SAGIS.SAGIS.BOA\_PARCELS
- RIVERS & STREAMS
- CITY MUNICIPALITIES
- PARKING LOTS
- SAGIS.SAGIS.TRANS\_AIRPORT
- SAGIS.SAGIS.HYDRO\_LAKE
- CITY PARKS
- SAGIS.SAGIS.ENVIRO\_Marsh

**MAPGRID NO. 98B**

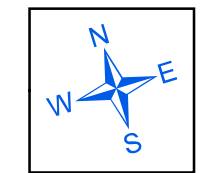
Map Page 49 of 85

CITY OF SAVANNAH  
STORMWATER MOWED DITCHES



JAN 01, 2018

The City of Savannah neither certifies nor claims that the information shown on the drawing represents the existing site conditions. The information shown on the drawing shall not be used without field verification.



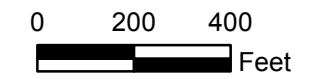
**LEGEND**

- STORM\_11\_X\_17\_MAP\_GRID\_FOR\_ALL\_DITCHES
- CITY MAINTAINED DETENTION PONDS
- MOWED DITCHES & CANALS**
- DITCH
- CANAL
- SAGIS.SAGIS.BOA\_PARCELS
- RIVERS & STREAMS
- CITY MUNICIPALITIES
- PARKING LOTS
- SAGIS.SAGIS.TRANS\_AIRPORT
- SAGIS.SAGIS.HYDRO\_LAKE
- CITY PARKS
- SAGIS.SAGIS.ENVIRO\_Marsh

**MAPGRID NO. 98C**

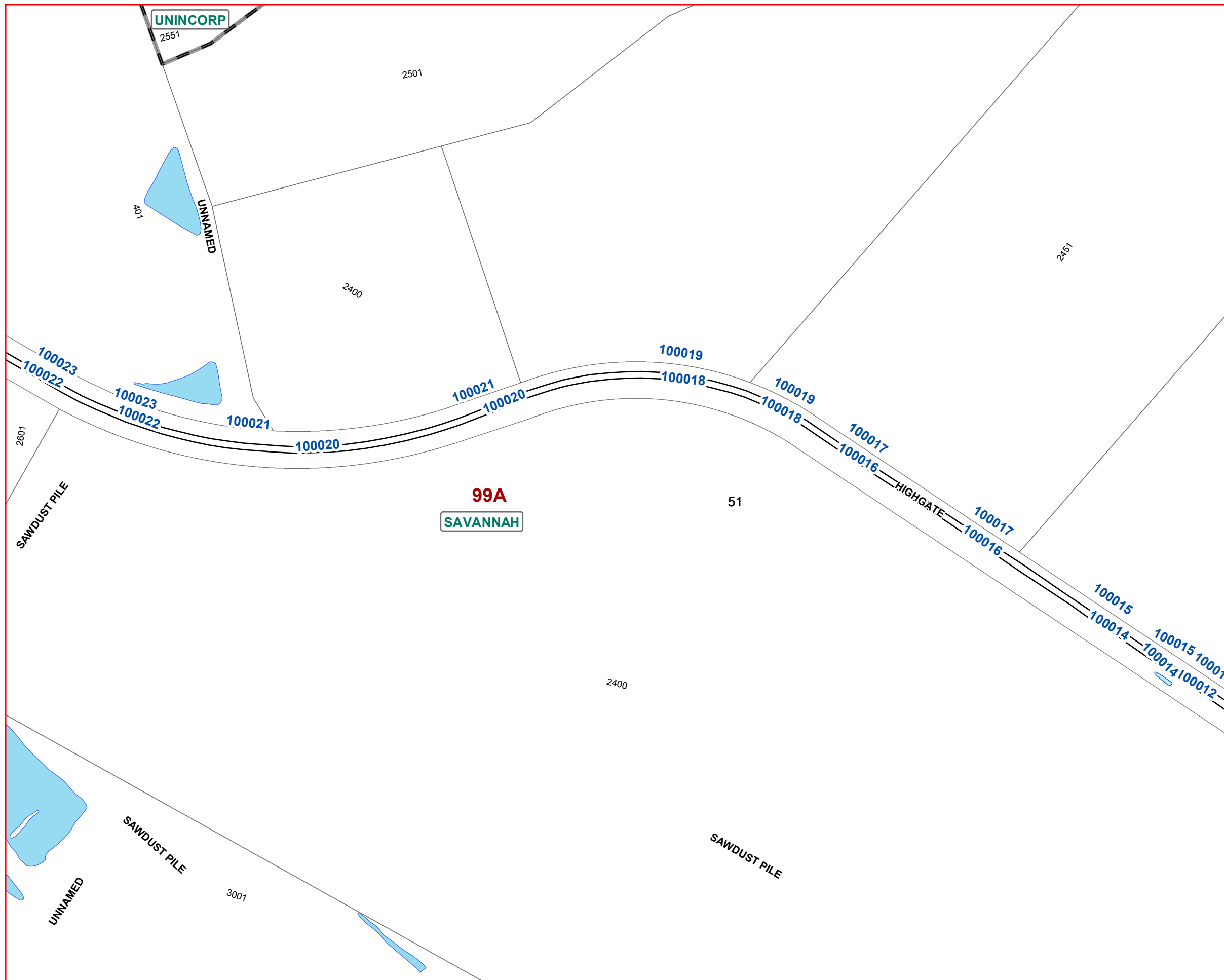

Map Page 50 of 85

CITY OF SAVANNAH  
STORMWATER MOWED DITCHES



JAN 01, 2018

The City of Savannah neither certifies nor claims that the information shown on the drawing represents the existing site conditions. The information shown on the drawing shall not be used without field verification.



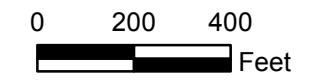
**LEGEND**

- STORM\_11\_X\_17\_MAP\_GRID\_FOR\_ALL\_DITCHES
- CITY MAINTAINED DETENTION PONDS
- MOWED DITCHES & CANALS**
- DITCH
- CANAL
- SAGIS.SAGIS.BOA\_PARCELS
- RIVERS & STREAMS
- CITY MUNICIPALITIES
- PARKING LOTS
- SAGIS.SAGIS.TRANS\_AIRPORT
- SAGIS.SAGIS.HYDRO\_LAKE
- CITY PARKS
- SAGIS.SAGIS.ENVIRO\_Marsh

MAPGRID NO. **99A**

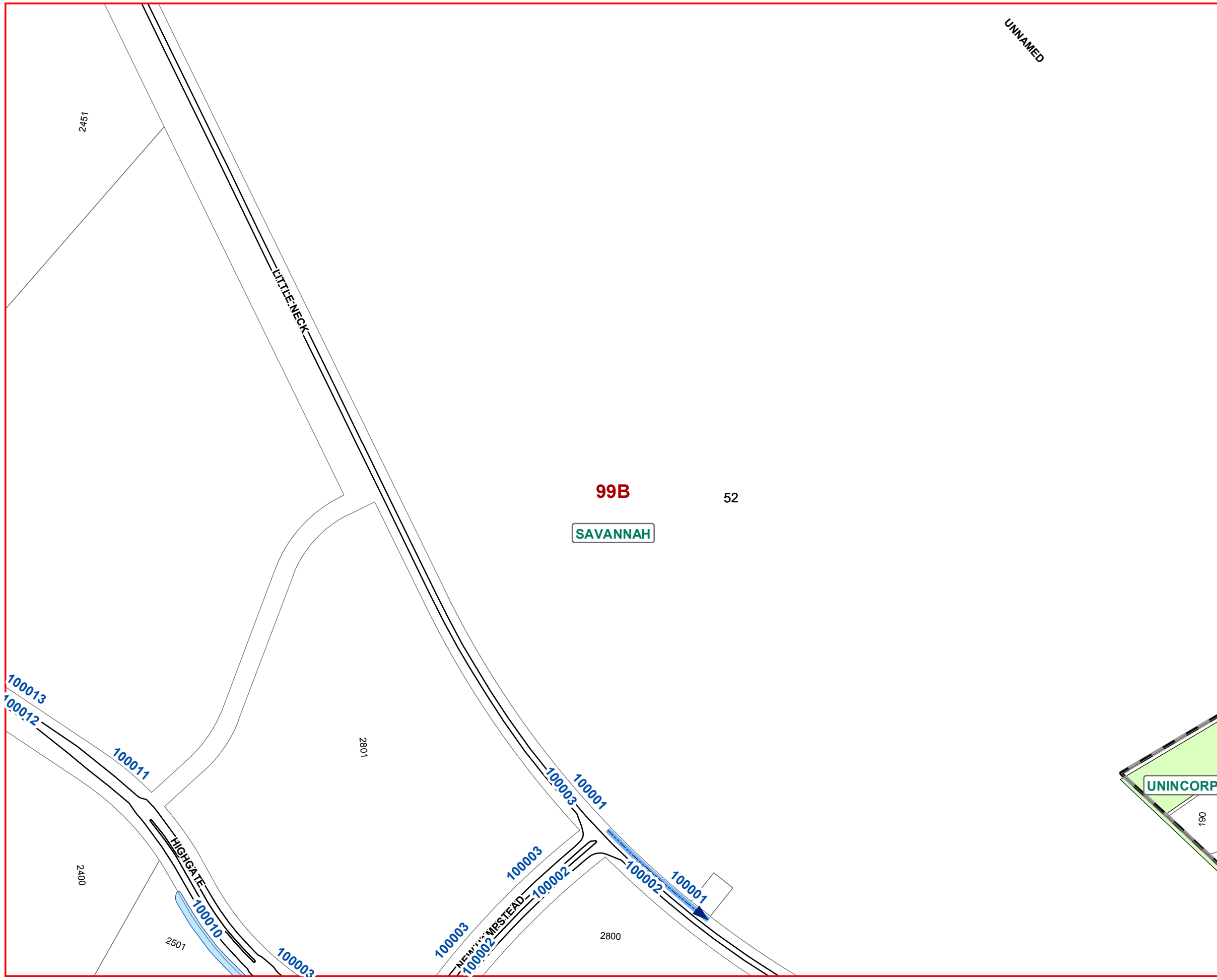
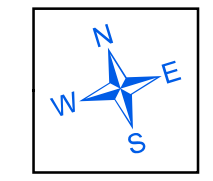
Map Page 51 of 85

CITY OF SAVANNAH  
STORMWATER MOWED DITCHES



JAN 01, 2018

The City of Savannah neither certifies nor claims that the information shown on the drawing represents the existing site conditions. The information shown on the drawing shall not be used without field verification.



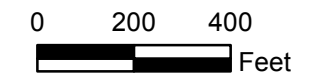
**LEGEND**

- STORM\_11\_X\_17\_MAP\_GRID\_FOR\_ALL\_DITCHES
- CITY MAINTAINED DETENTION PONDS
- MOWED DITCHES & CANALS**
- DITCH
- CANAL
- SAGIS.SAGIS.BOA\_PARCELS
- RIVERS & STREAMS
- CITY MUNICIPALITIES
- PARKING LOTS
- SAGIS.SAGIS.TRANS\_AIRPORT
- SAGIS.SAGIS.HYDRO\_LAKE
- CITY PARKS
- SAGIS.SAGIS.ENVIRO\_Marsh

**MAPGRID NO. 99B**

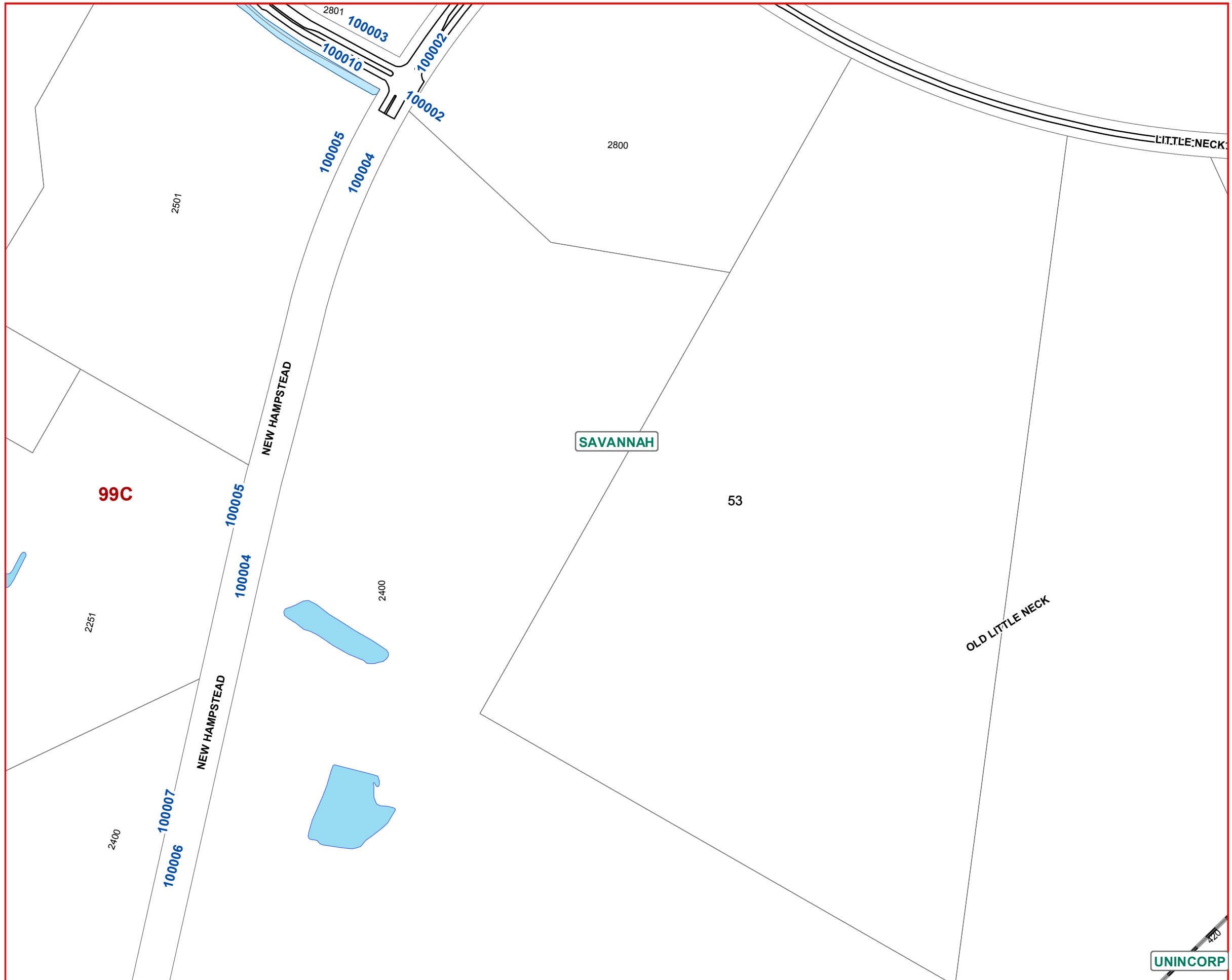
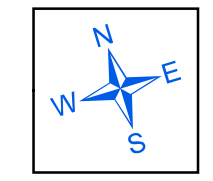
Map Page 52 of 85

CITY OF SAVANNAH  
STORMWATER MOWED DITCHES



JAN 01, 2018

The City of Savannah neither certifies nor claims that the information shown on the drawing represents the existing site conditions. The information shown on the drawing shall not be used without field verification.



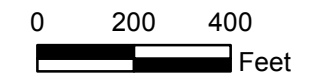
**LEGEND**

- STORM\_11\_X\_17\_MAP\_GRID\_FOR\_ALL\_DITCHES
- CITY MAINTAINED DETENTION PONDS
- MOWED DITCHES & CANALS**
- DITCH
- CANAL
- SAGIS.SAGIS.BOA\_PARCELS
- RIVERS & STREAMS
- CITY MUNICIPALITIES
- PARKING LOTS
- SAGIS.SAGIS.TRANS\_AIRPORT
- SAGIS.SAGIS.HYDRO\_LAKE
- CITY PARKS
- SAGIS.SAGIS.ENVIRO\_Marsh

MAPGRID NO. **99C**

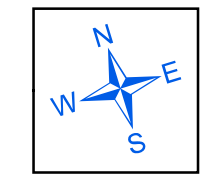
Map Page 53 of 85

CITY OF SAVANNAH  
STORMWATER MOWED DITCHES



JAN 01, 2018

The City of Savannah neither certifies nor claims that the information shown on the drawing represents the existing site conditions. The information shown on the drawing shall not be used without field verification.

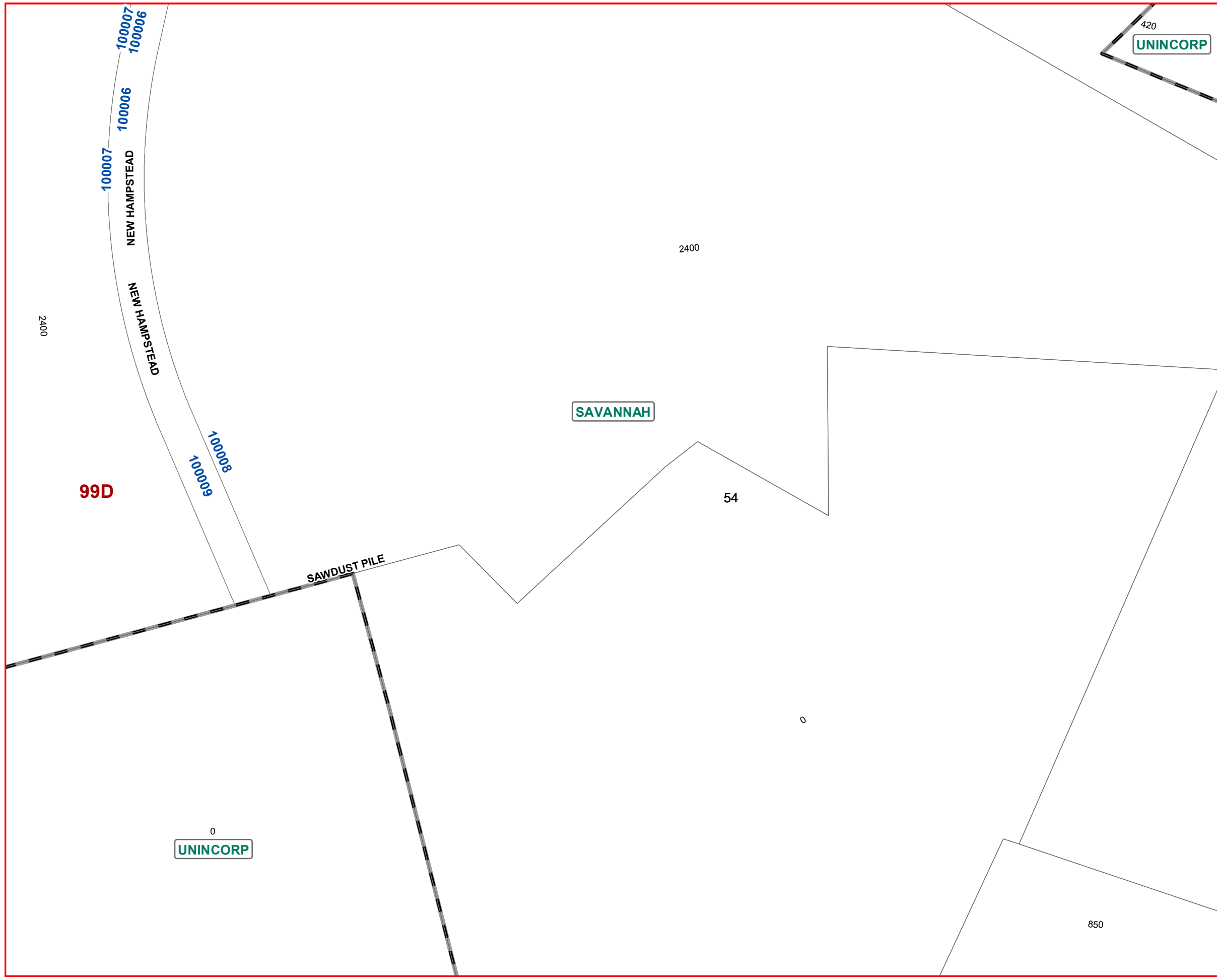


**LEGEND**

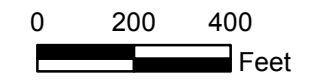
- STORM\_11\_X\_17\_MAP\_GRID\_FOR\_ALL\_DITCHES
- CITY MAINTAINED DETENTION PONDS
- MOWED DITCHES & CANALS**
- DITCH
- CANAL
- SAGIS.SAGIS.BOA\_PARCELS
- RIVERS & STREAMS
- CITY MUNICIPALITIES
- PARKING LOTS
- SAGIS.SAGIS.TRANS\_AIRPORT
- SAGIS.SAGIS.HYDRO\_LAKE
- CITY PARKS
- SAGIS.SAGIS.ENVIRO\_Marsh

MAPGRID NO. 99D

Map Page 54 of 85

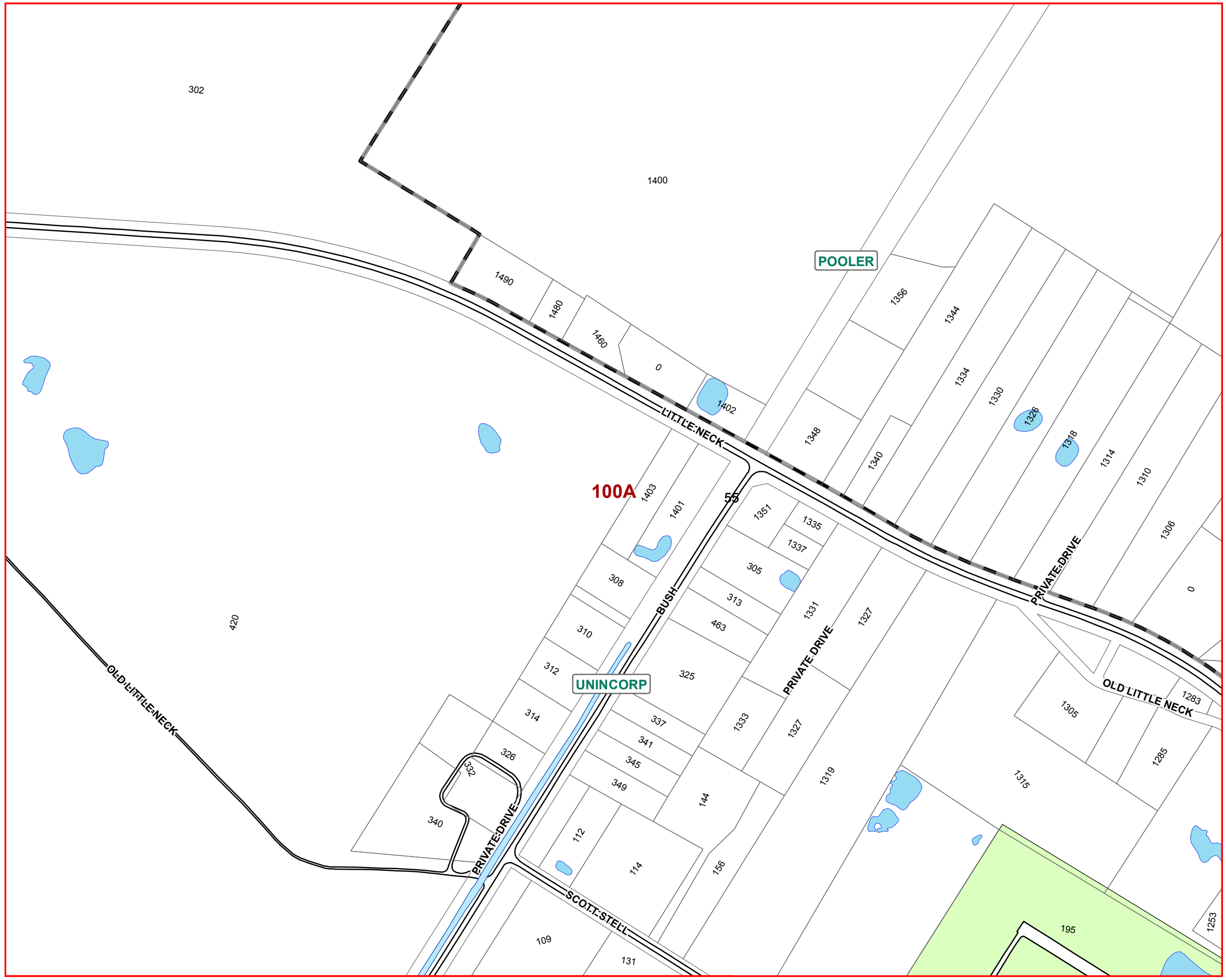
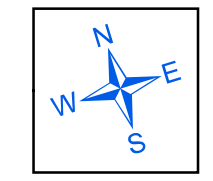


CITY OF SAVANNAH  
STORMWATER MOWED DITCHES



JAN 01, 2018

The City of Savannah neither certifies nor claims that the information shown on the drawing represents the existing site conditions. The information shown on the drawing shall not be used without field verification.



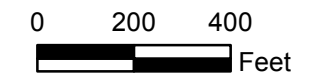
**LEGEND**

- STORM\_11\_X\_17\_MAP\_GRID\_FOR\_ALL\_DITCHES
- CITY MAINTAINED DETENTION PONDS
- MOWED DITCHES & CANALS**
- DITCH
- CANAL
- SAGIS.SAGIS.BOA\_PARCELS
- RIVERS & STREAMS
- CITY MUNICIPALITIES
- PARKING LOTS
- SAGIS.SAGIS.TRANS\_AIRPORT
- SAGIS.SAGIS.HYDRO\_LAKE
- CITY PARKS
- SAGIS.SAGIS.ENVIRO\_Marsh

**MAPGRID NO. 100A**

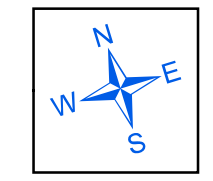
Map Page 55 of 85

CITY OF SAVANNAH  
STORMWATER MOWED DITCHES



JAN 01, 2018

The City of Savannah neither certifies nor claims that the information shown on the drawing represents the existing site conditions. The information shown on the drawing shall not be used without field verification.



**LEGEND**

- STORM\_11\_X\_17\_MAP\_GRID\_FOR\_ALL\_DITCHES
- CITY MAINTAINED DETENTION PONDS
- MOWED DITCHES & CANALS**
- DITCH
- CANAL
- SAGIS.SAGIS.BOA\_PARCELS
- RIVERS & STREAMS
- CITY MUNICIPALITIES
- PARKING LOTS
- SAGIS.SAGIS.TRANS\_AIRPORT
- SAGIS.SAGIS.HYDRO\_LAKE
- CITY PARKS
- SAGIS.SAGIS.ENVIRO\_Marsh

**MAPGRID NO. 100B**

Map Page 56 of 85

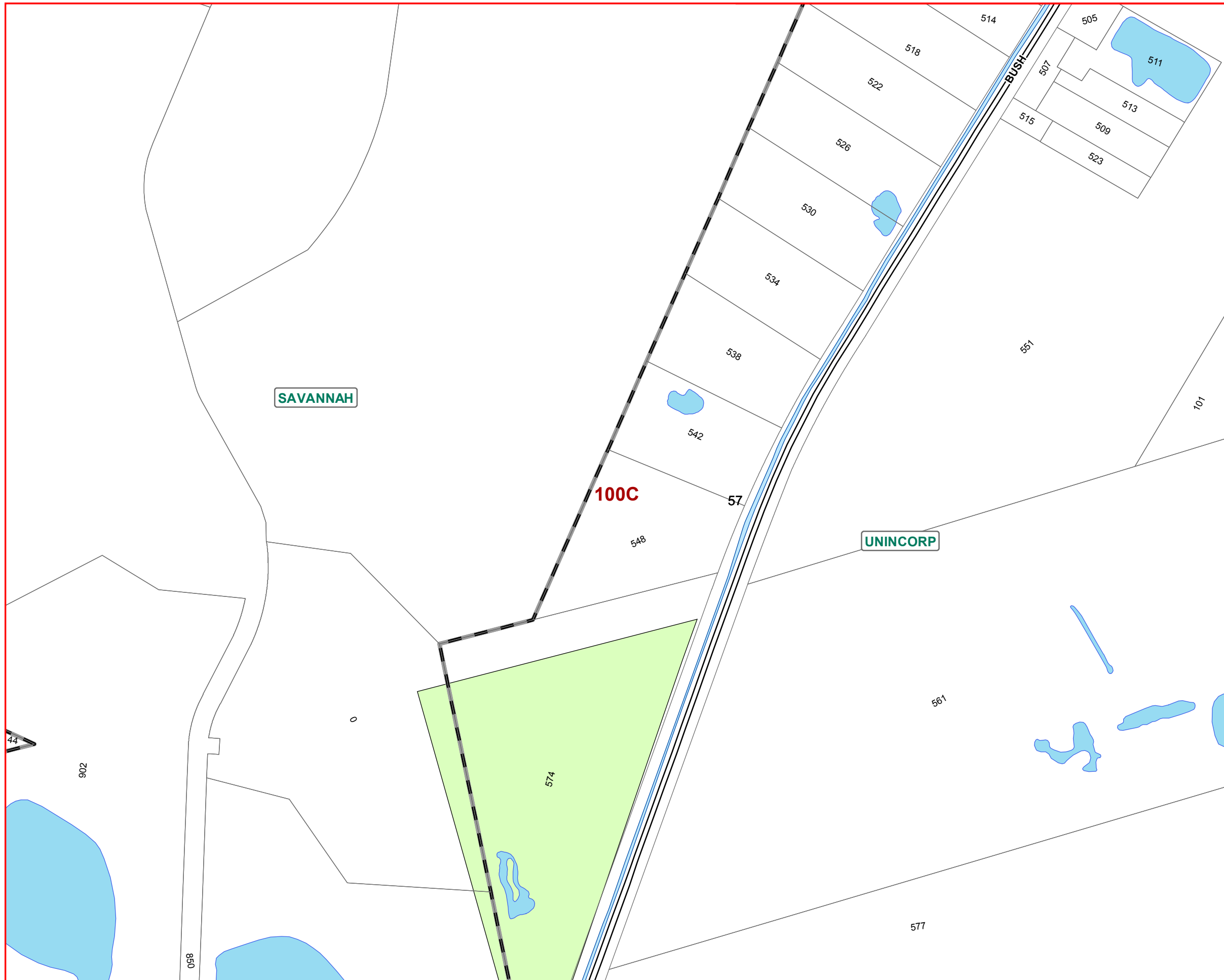
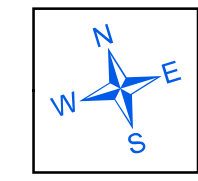


CITY OF SAVANNAH  
STORMWATER MOWED DITCHES



JAN 01, 2018

The City of Savannah neither certifies nor claims that the information shown on the drawing represents the existing site conditions. The information shown on the drawing shall not be used without field verification.



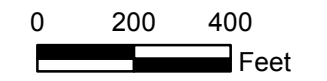
**LEGEND**

- STORM\_11\_X\_17\_MAP\_GRID\_FOR\_ALL\_DITCHES
- CITY MAINTAINED DETENTION PONDS
- MOWED DITCHES & CANALS**
- DITCH
- CANAL
- SAGIS.SAGIS.BOA\_PARCELS
- RIVERS & STREAMS
- CITY MUNICIPALITIES
- PARKING LOTS
- SAGIS.SAGIS.TRANS\_AIRPORT
- SAGIS.SAGIS.HYDRO\_LAKE
- CITY PARKS
- SAGIS.SAGIS.ENVIRO\_Marsh

**MAPGRID NO. 100C**

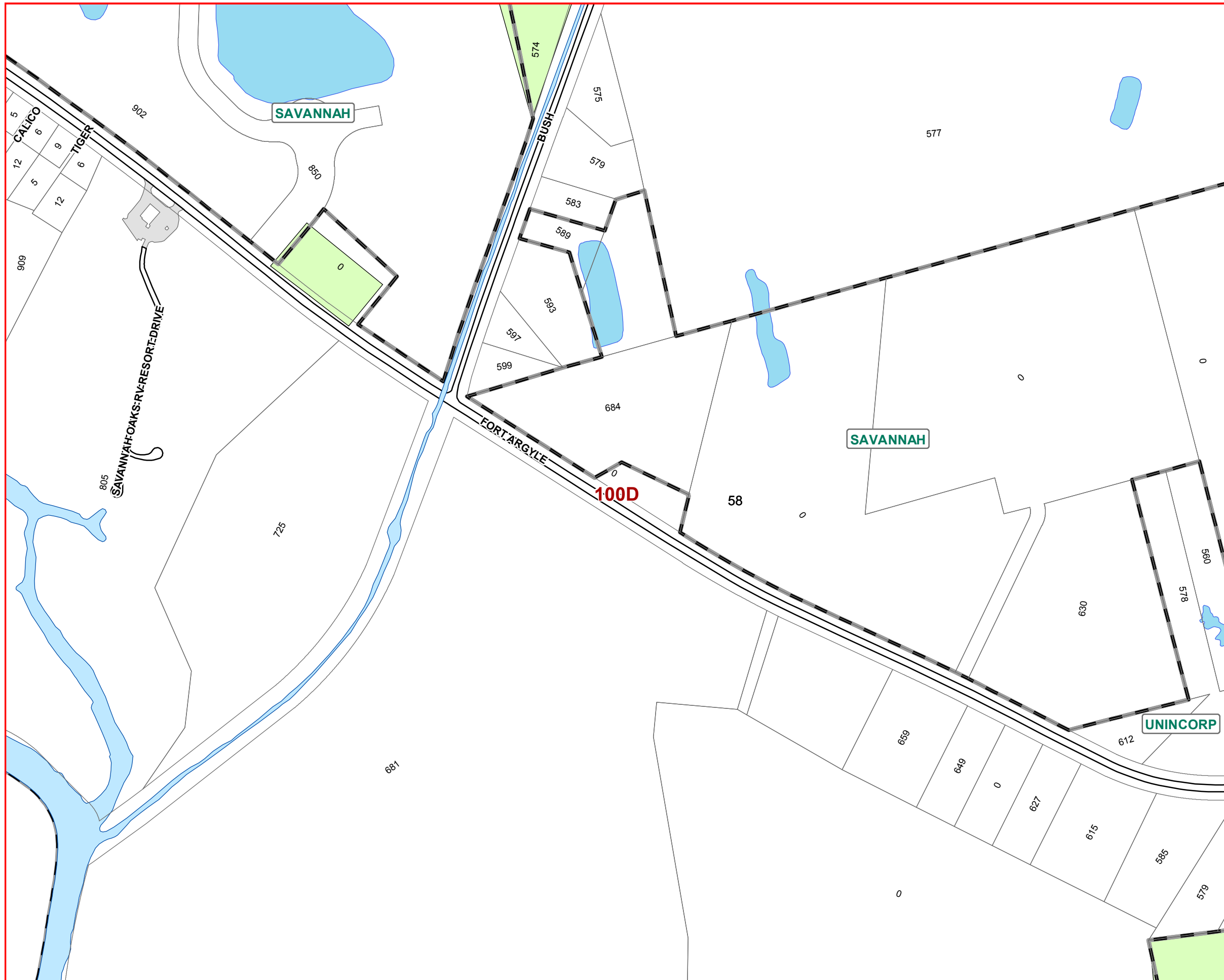
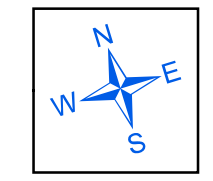
Map Page 57 of 85

CITY OF SAVANNAH  
STORMWATER MOWED DITCHES



JAN 01, 2018

The City of Savannah neither certifies nor claims that the information shown on the drawing represents the existing site conditions. The information shown on the drawing shall not be used without field verification.



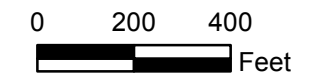
**LEGEND**

- STORM\_11\_X\_17\_MAP\_GRID\_FOR\_ALL\_DITCHES
- CITY MAINTAINED DETENTION PONDS
- MOWED DITCHES & CANALS**
- DITCH
- CANAL
- SAGIS.SAGIS.BOA\_PARCELS
- RIVERS & STREAMS
- CITY MUNICIPALITIES
- PARKING LOTS
- SAGIS.SAGIS.TRANS\_AIRPORT
- SAGIS.SAGIS.HYDRO\_LAKE
- CITY PARKS
- SAGIS.SAGIS.ENVIRO\_Marsh

**MAPGRID NO. 100D**

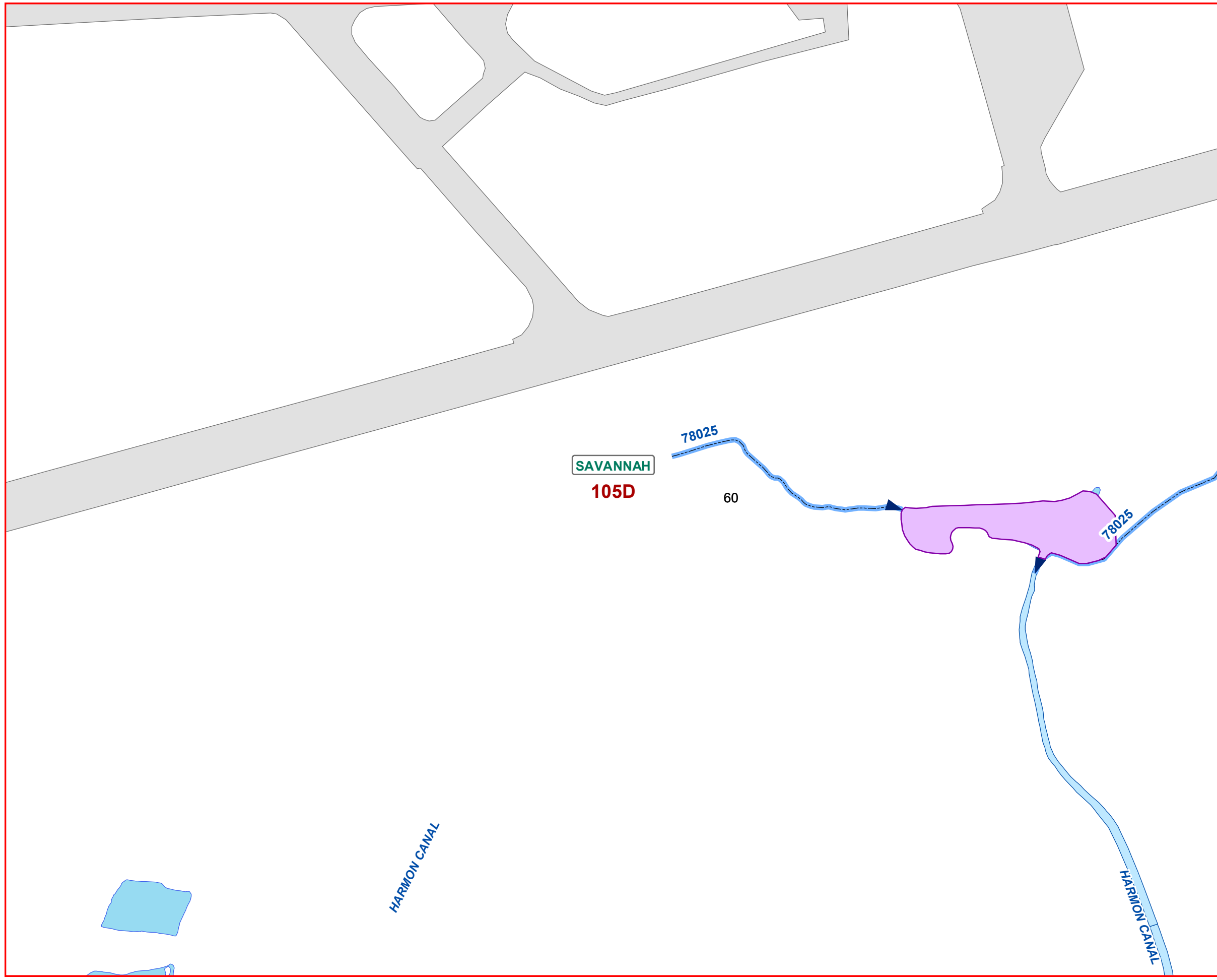
Map Page 58 of 85

CITY OF SAVANNAH  
STORMWATER MOWED DITCHES



JAN 01, 2018

The City of Savannah neither certifies nor claims that the information shown on the drawing represents the existing site conditions. The information shown on the drawing shall not be used without field verification.




**LEGEND**

- STORM\_11\_X\_17\_MAP\_GRID\_FOR\_ALL\_DITCHES
- CITY MAINTAINED DETENTION PONDS
- MOWED DITCHES & CANALS**
- DITCH
- CANAL
- SAGIS.SAGIS.BOA\_PARCELS
- RIVERS & STREAMS
- CITY MUNICIPALITIES
- PARKING LOTS
- SAGIS.SAGIS.TRANS\_AIRPORT
- SAGIS.SAGIS.HYDRO\_LAKE
- CITY PARKS
- SAGIS.SAGIS.ENVIRO\_Marsh

**MAPGRID NO. 105D**

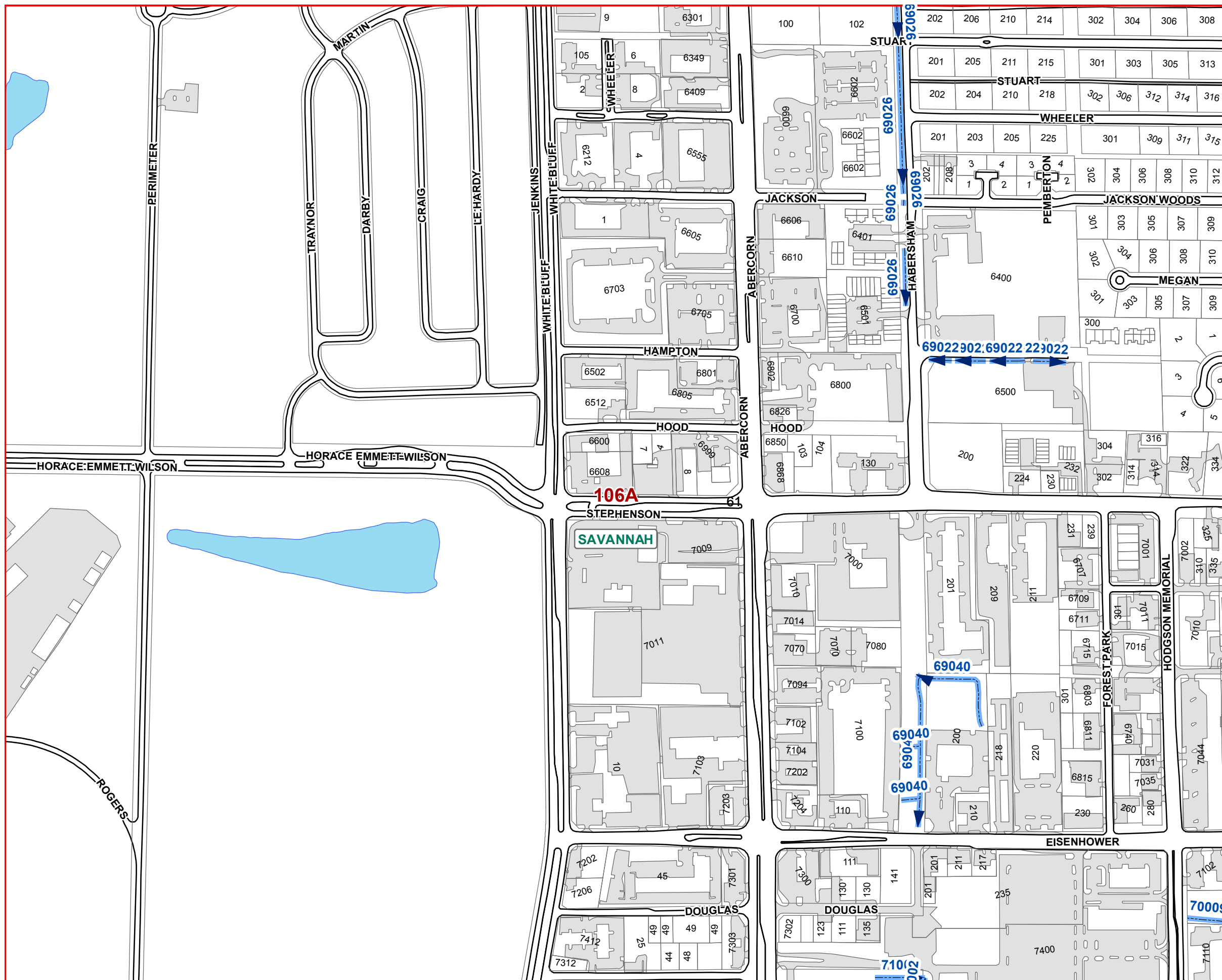
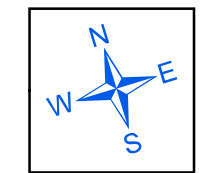
Map Page 59 of 85

CITY OF SAVANNAH  
STORMWATER MOWED DITCHES



JAN 01, 2018

The City of Savannah neither certifies nor claims that the information shown on the drawing represents the existing site conditions. The information shown on the drawing shall not be used without field verification.



**LEGEND**

- STORM\_11\_X\_17\_MAP\_GRID\_FOR\_ALL\_DITCHES
- CITY MAINTAINED DETENTION PONDS
- MOWED DITCHES & CANALS**
- DITCH
- CANAL
- SAGIS.SAGIS.BOA\_PARCELS
- RIVERS & STREAMS
- CITY MUNICIPALITIES
- PARKING LOTS
- SAGIS.SAGIS.TRANS\_AIRPORT
- SAGIS.SAGIS.HYDRO\_LAKE
- CITY PARKS
- SAGIS.SAGIS.ENVIRO\_Marsh

MAPGRID NO. 106A

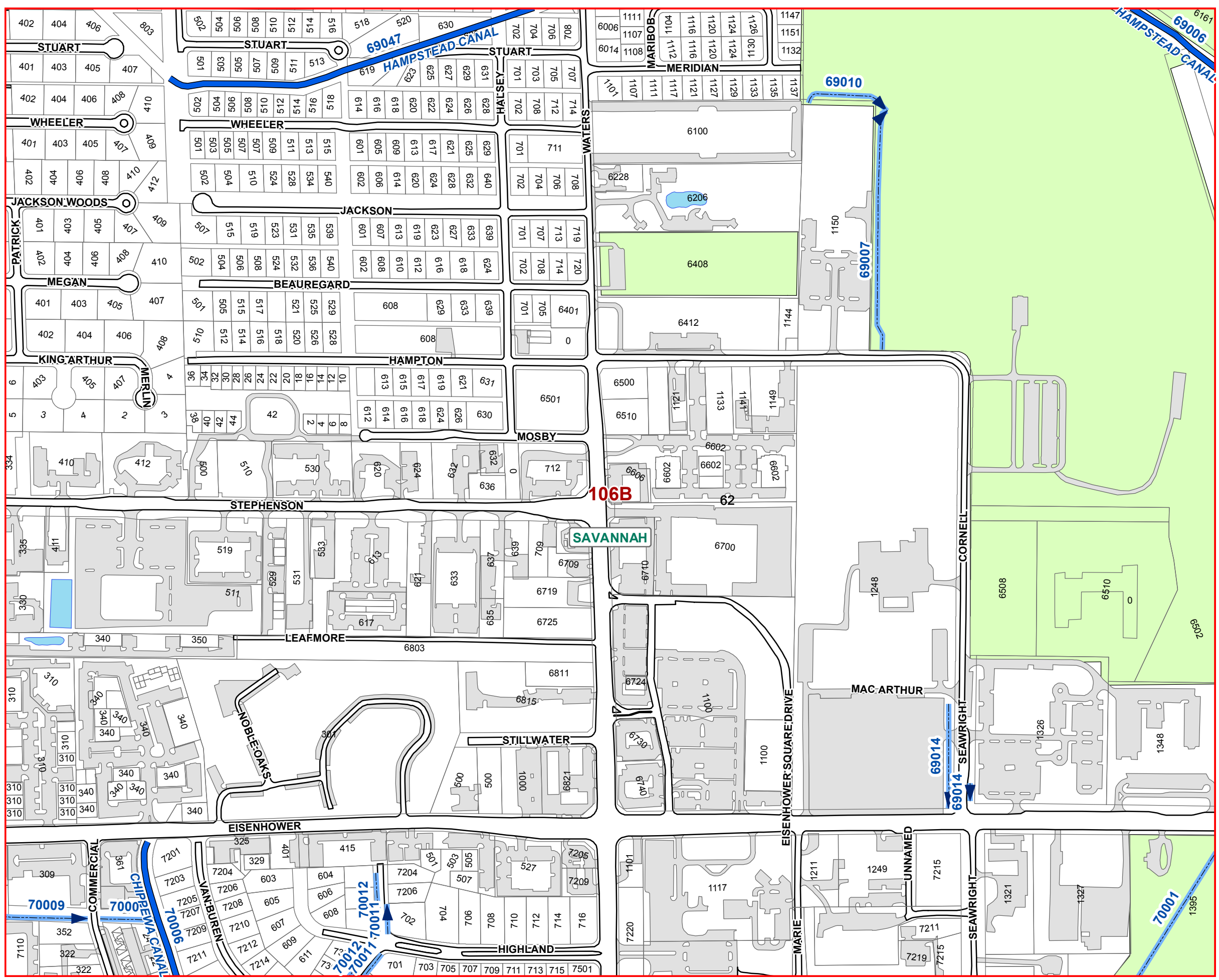

Map Page 60 of 85

CITY OF SAVANNAH  
STORMWATER MOWED DITCHES



JAN 01, 2018

The City of Savannah neither certifies nor claims that the information shown on the drawing represents the existing site conditions. The information shown on the drawing shall not be used without field verification.




- LEGEND**
- STORM\_11\_X\_17\_MAP\_GRID\_FOR\_ALL\_DITCHES
  - CITY MAINTAINED DETENTION PONDS
  - DITCH
  - CANAL
  - SAGIS.SAGIS.BOA\_PARCELS
  - RIVERS & STREAMS
  - CITY MUNICIPALITIES
  - PARKING LOTS
  - SAGIS.SAGIS.TRANS\_AIRPORT
  - SAGIS.SAGIS.HYDRO\_LAKE
  - CITY PARKS
  - SAGIS.SAGIS.ENVIRO\_Marsh

MAPGRID NO. 106B

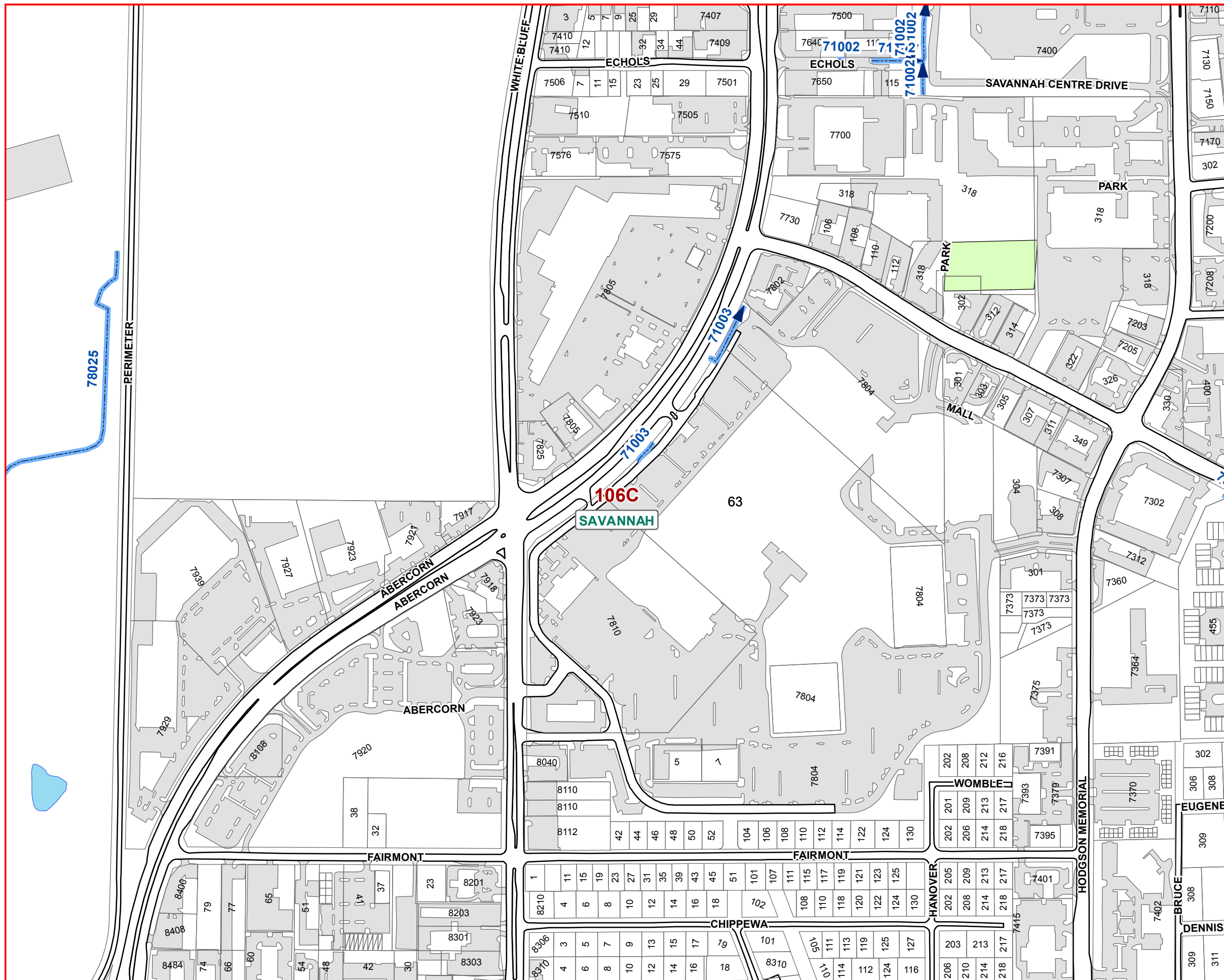
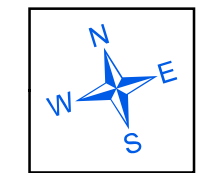
Map Page 61 of 85

CITY OF SAVANNAH  
STORMWATER MOWED DITCHES



JAN 01, 2018

The City of Savannah neither certifies nor claims that the information shown on the drawing represents the existing site conditions. The information shown on the drawing shall not be used without field verification.



- LEGEND**
- STORM\_11\_X\_17\_MAP\_GRID\_FOR\_ALL\_DITCHES
  - CITY MAINTAINED DETENTION PONDS
  - MOWED DITCHES & CANALS**
  - ➔ DITCH
  - ➔ CANAL
  - SAGIS.SAGIS.BOA\_PARCELS
  - RIVERS & STREAMS
  - CITY MUNICIPALITIES
  - PARKING LOTS
  - SAGIS.SAGIS.TRANS\_AIRPORT
  - SAGIS.SAGIS.HYDRO\_LAKE
  - CITY PARKS
  - SAGIS.SAGIS.ENVIRO\_Marsh

MAPGRID NO. **106C**

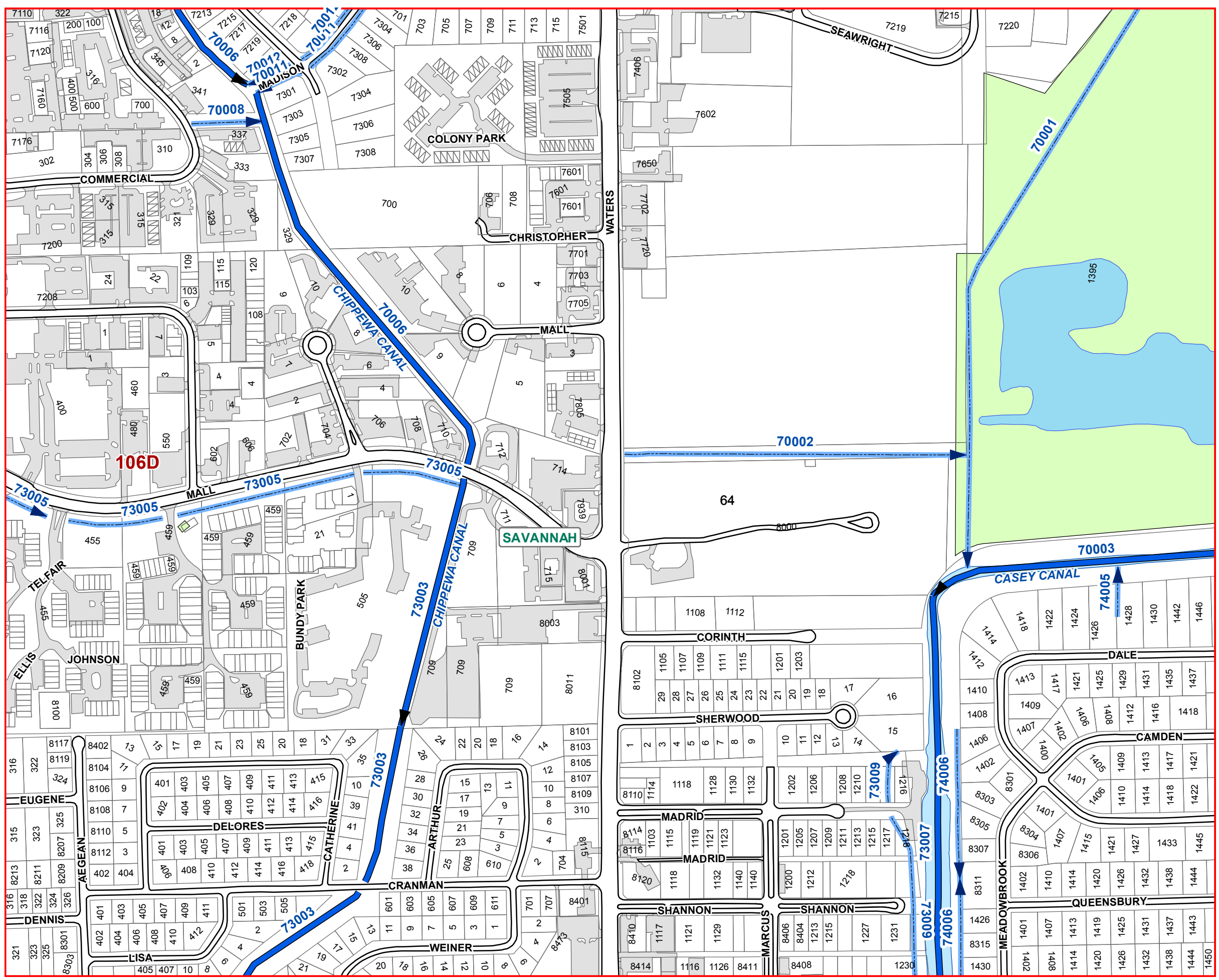
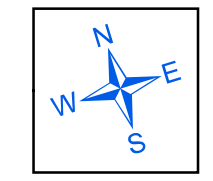
Map Page 62 of 85

CITY OF SAVANNAH  
STORMWATER MOWED DITCHES



JAN 01, 2018

The City of Savannah neither certifies nor claims that the information shown on the drawing represents the existing site conditions. The information shown on the drawing shall not be used without field verification.



**LEGEND**

- STORM\_11\_X\_17\_MAP\_GRID\_FOR\_ALL\_DITCHES
- CITY MAINTAINED DETENTION PONDS
- MOWED DITCHES & CANALS**
  - DITCH
  - CANAL
- SAGIS.SAGIS.BOA\_PARCELS
- RIVERS & STREAMS
- CITY MUNICIPALITIES
- PARKING LOTS
- SAGIS.SAGIS.TRANS\_AIRPORT
- SAGIS.SAGIS.HYDRO\_LAKE
- CITY PARKS
- SAGIS.SAGIS.ENVIRO\_Marsh

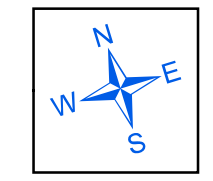
MAPGRID NO. 106D

CITY OF SAVANNAH  
STORMWATER MOWED DITCHES



JAN 01, 2018

The City of Savannah neither certifies nor claims that the information shown on the drawing represents the existing site conditions. The information shown on the drawing shall not be used without field verification.



**LEGEND**

- STORM\_11\_X\_17\_MAP\_GRID\_FOR\_ALL\_DITCHES
- CITY MAINTAINED DETENTION PONDS
- MOWED DITCHES & CANALS**
- DITCH
- CANAL
- SAGIS.SAGIS.BOA\_PARCELS
- RIVERS & STREAMS
- CITY MUNICIPALITIES
- PARKING LOTS
- SAGIS.SAGIS.TRANS\_AIRPORT
- SAGIS.SAGIS.HYDRO\_LAKE
- CITY PARKS
- SAGIS.SAGIS.ENVIRO\_Marsh

MAPGRID NO. 107A

Map Page 64 of 85

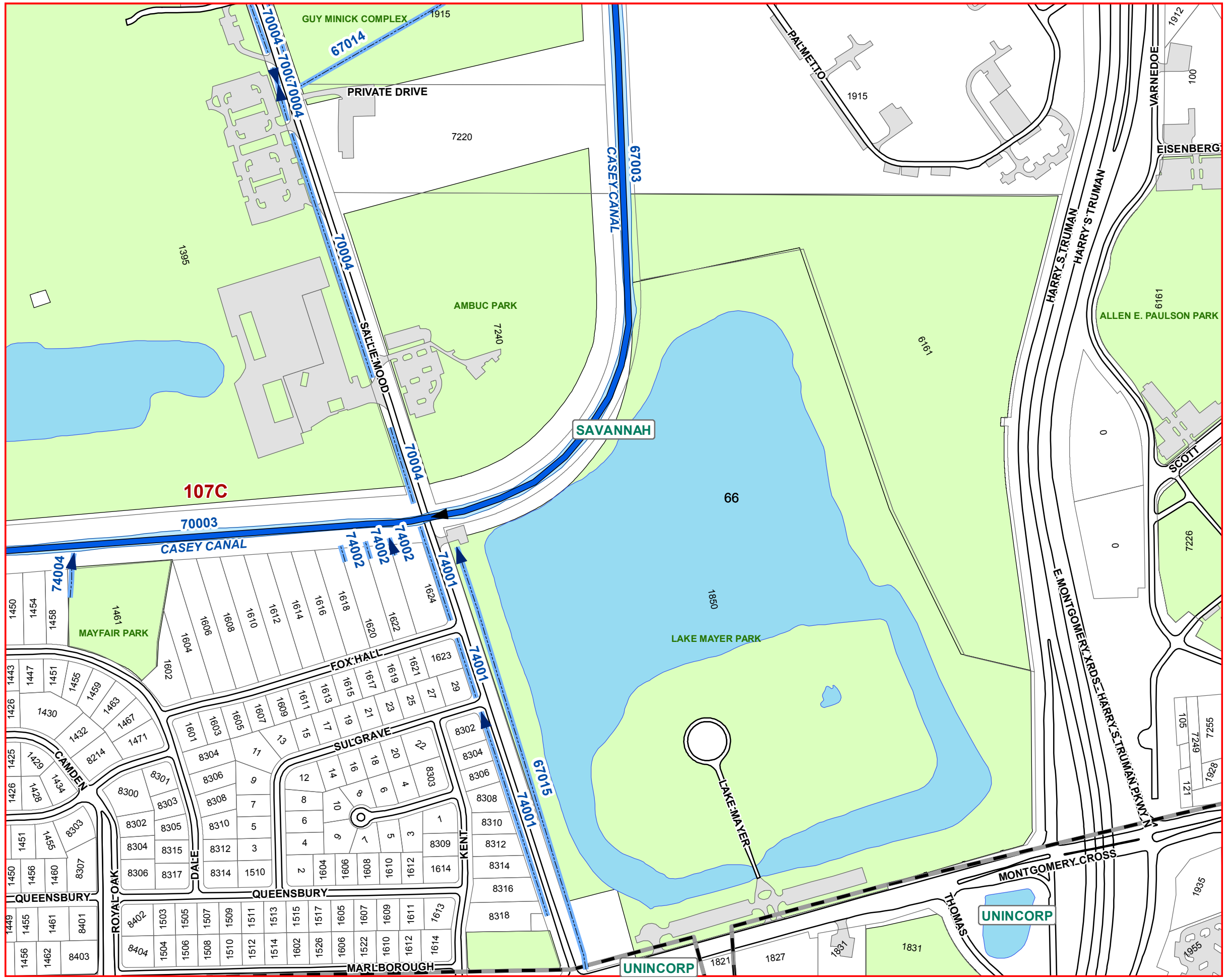


CITY OF SAVANNAH  
STORMWATER MOWED DITCHES



JAN 01, 2018

The City of Savannah neither certifies nor claims that the information shown on the drawing represents the existing site conditions. The information shown on the drawing shall not be used without field verification.




**LEGEND**

- STORM\_11\_X\_17\_MAP\_GRID\_FOR\_ALL\_DITCHES
- CITY MAINTAINED DETENTION PONDS
- MOWED DITCHES & CANALS**
- DITCH
- CANAL
- SAGIS.SAGIS.BOA\_PARCELS
- RIVERS & STREAMS
- CITY MUNICIPALITIES
- PARKING LOTS
- SAGIS.SAGIS.TRANS\_AIRPORT
- SAGIS.SAGIS.HYDRO\_LAKE
- CITY PARKS
- SAGIS.SAGIS.ENVIRO\_Marsh

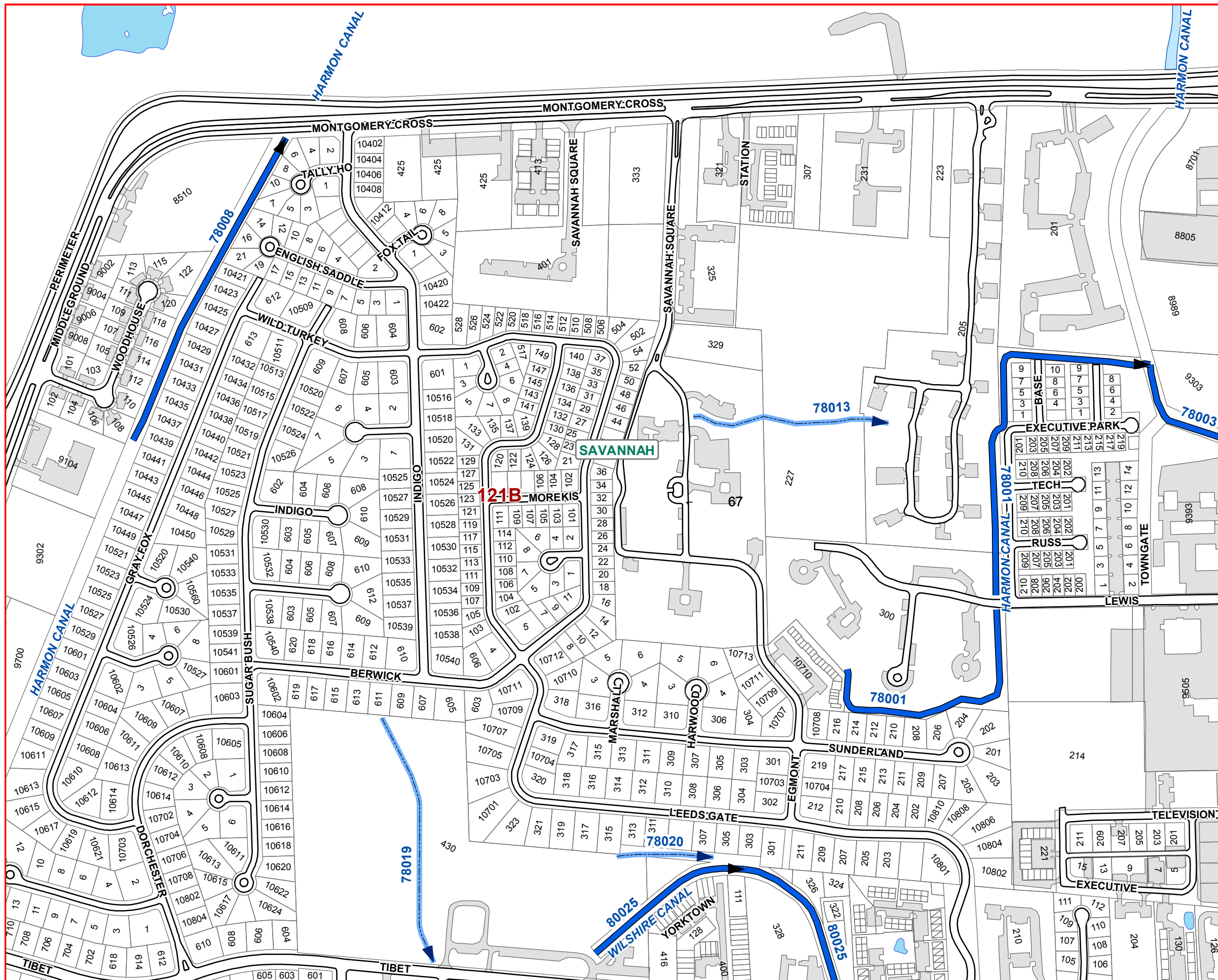
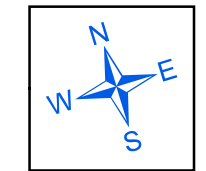
MAPGRID NO. 107C

Map Page 65 of 85



JAN 01, 2018

The City of Savannah neither certifies nor claims that the information shown on the drawing represents the existing site conditions. The information shown on the drawing shall not be used without field verification.



**LEGEND**

- STORM\_11\_X\_17\_MAP\_GRID\_FOR\_ALL\_DITCHES
- CITY MAINTAINED DETENTION PONDS
- MOWED DITCHES & CANALS**
- DITCH
- CANAL
- SAGIS.SAGIS.BOA\_PARCELS
- RIVERS & STREAMS
- CITY MUNICIPALITIES
- PARKING LOTS
- SAGIS.SAGIS.TRANS\_AIRPORT
- SAGIS.SAGIS.HYDRO\_LAKE
- CITY PARKS
- SAGIS.SAGIS.ENVIRO\_Marsh

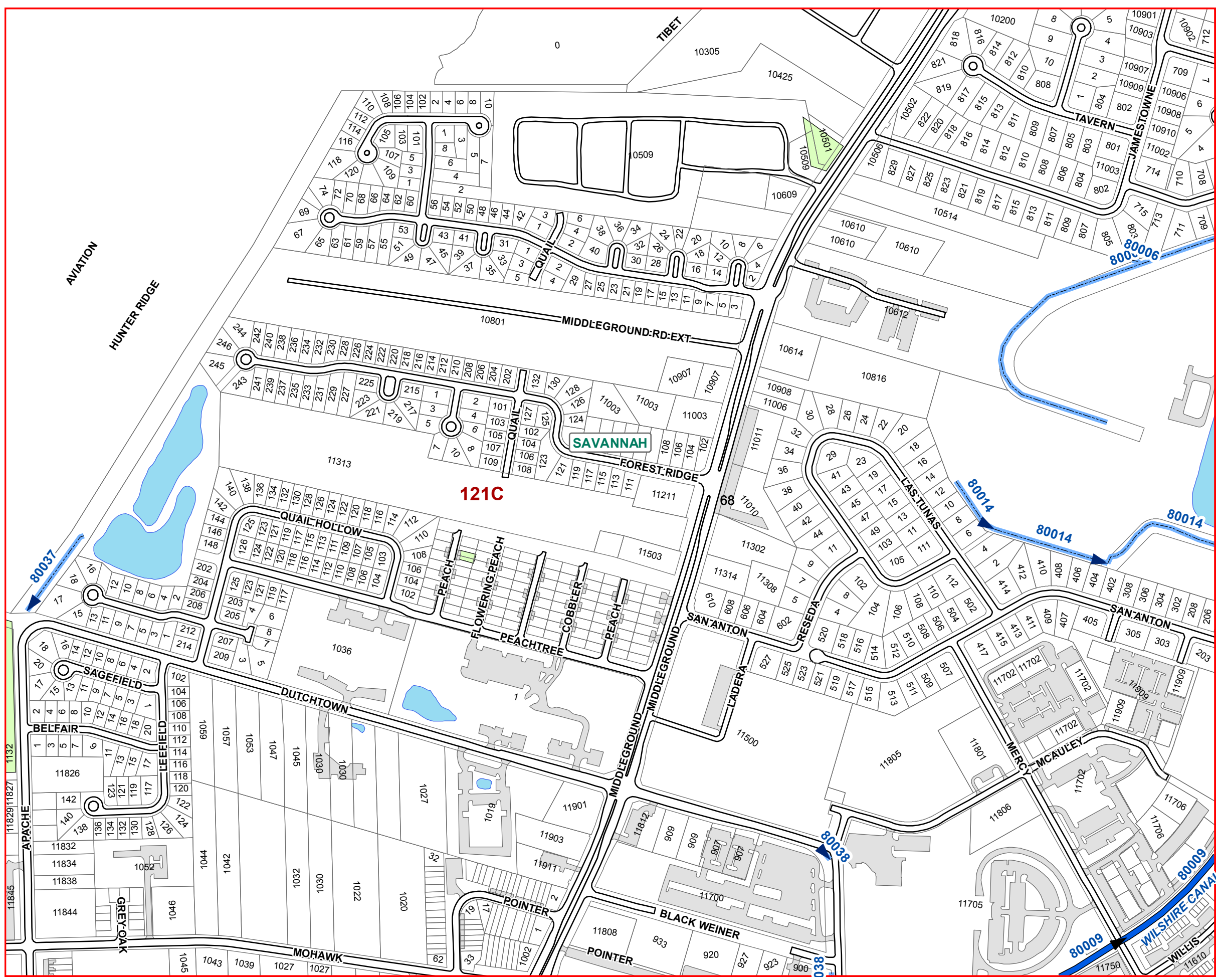
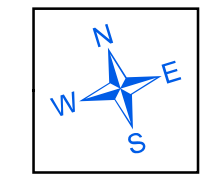
MAPGRID NO. 121B

CITY OF SAVANNAH  
STORMWATER MOWED DITCHES



JAN 01, 2018

The City of Savannah neither certifies nor claims that the information shown on the drawing represents the existing site conditions. The information shown on the drawing shall not be used without field verification.



**LEGEND**

- STORM\_11\_X\_17\_MAP\_GRID\_FOR\_ALL\_DITCHES
- CITY MAINTAINED DETENTION PONDS
- MOWED DITCHES & CANALS**
- DITCH
- CANAL
- SAGIS.SAGIS.BO.A\_PARCELS
- RIVERS & STREAMS
- CITY MUNICIPALITIES
- PARKING LOTS
- SAGIS.SAGIS.TRANS\_AIRPORT
- SAGIS.SAGIS.HYDRO\_LAKE
- CITY PARKS
- SAGIS.SAGIS.ENVIRO\_Marsh

MAPGRID NO. **121C**

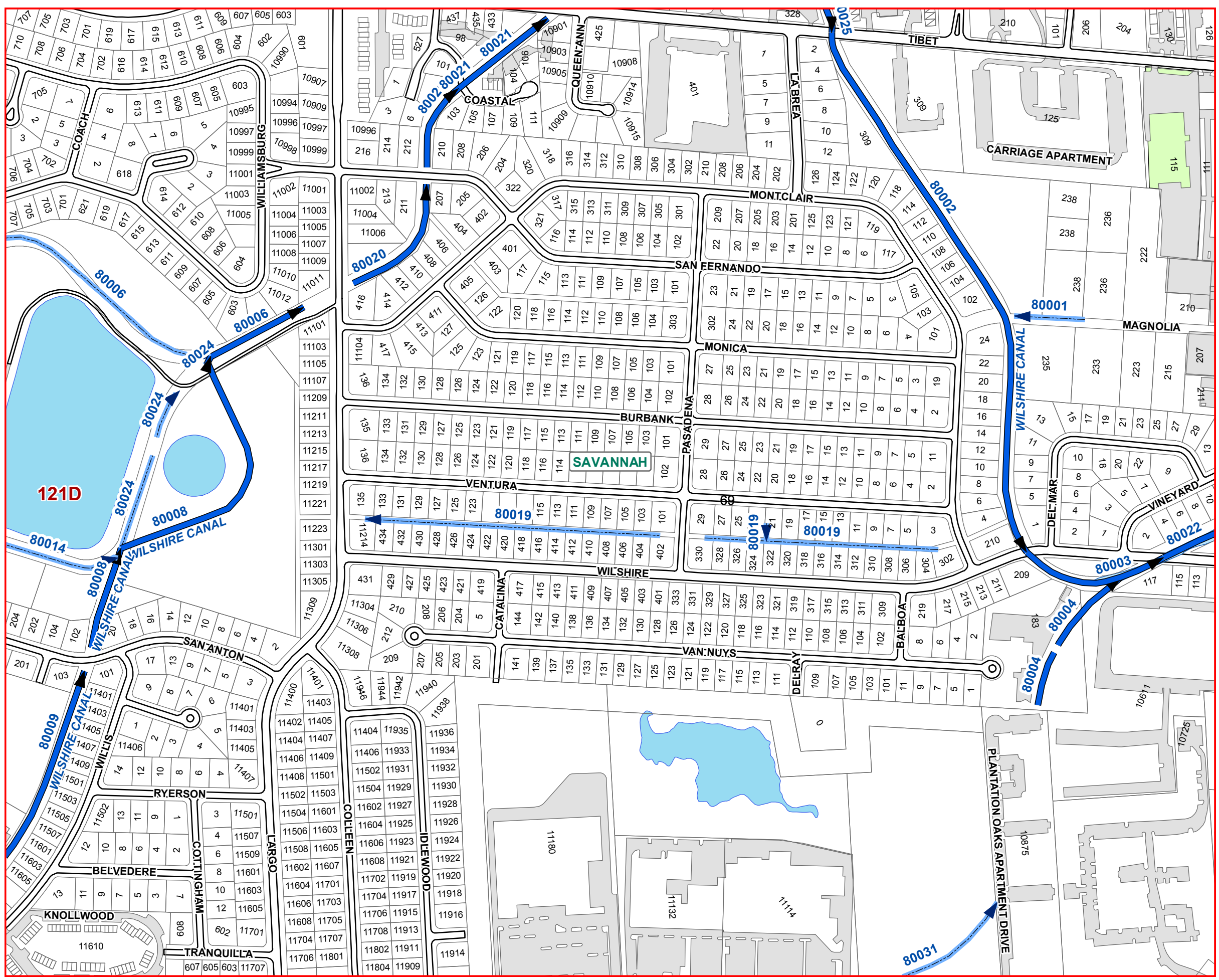
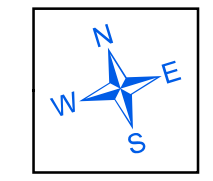
Map Page 67 of 85

CITY OF SAVANNAH  
STORMWATER MOWED DITCHES



JAN 01, 2018

The City of Savannah neither certifies nor claims that the information shown on the drawing represents the existing site conditions. The information shown on the drawing shall not be used without field verification.



**LEGEND**

- STORM\_11\_X\_17\_MAP\_GRID\_FOR\_ALL\_DITCHES
- CITY MAINTAINED DETENTION PONDS
- MOWED DITCHES & CANALS**
- DITCH
- CANAL
- SAGIS.SAGIS.BO.A\_PARCELS
- RIVERS & STREAMS
- CITY MUNICIPALITIES
- PARKING LOTS
- SAGIS.SAGIS.TRANS\_AIRPORT
- SAGIS.SAGIS.HYDRO\_LAKE
- CITY PARKS
- SAGIS.SAGIS.ENVIRO\_Marsh

MAPGRID NO. 121D

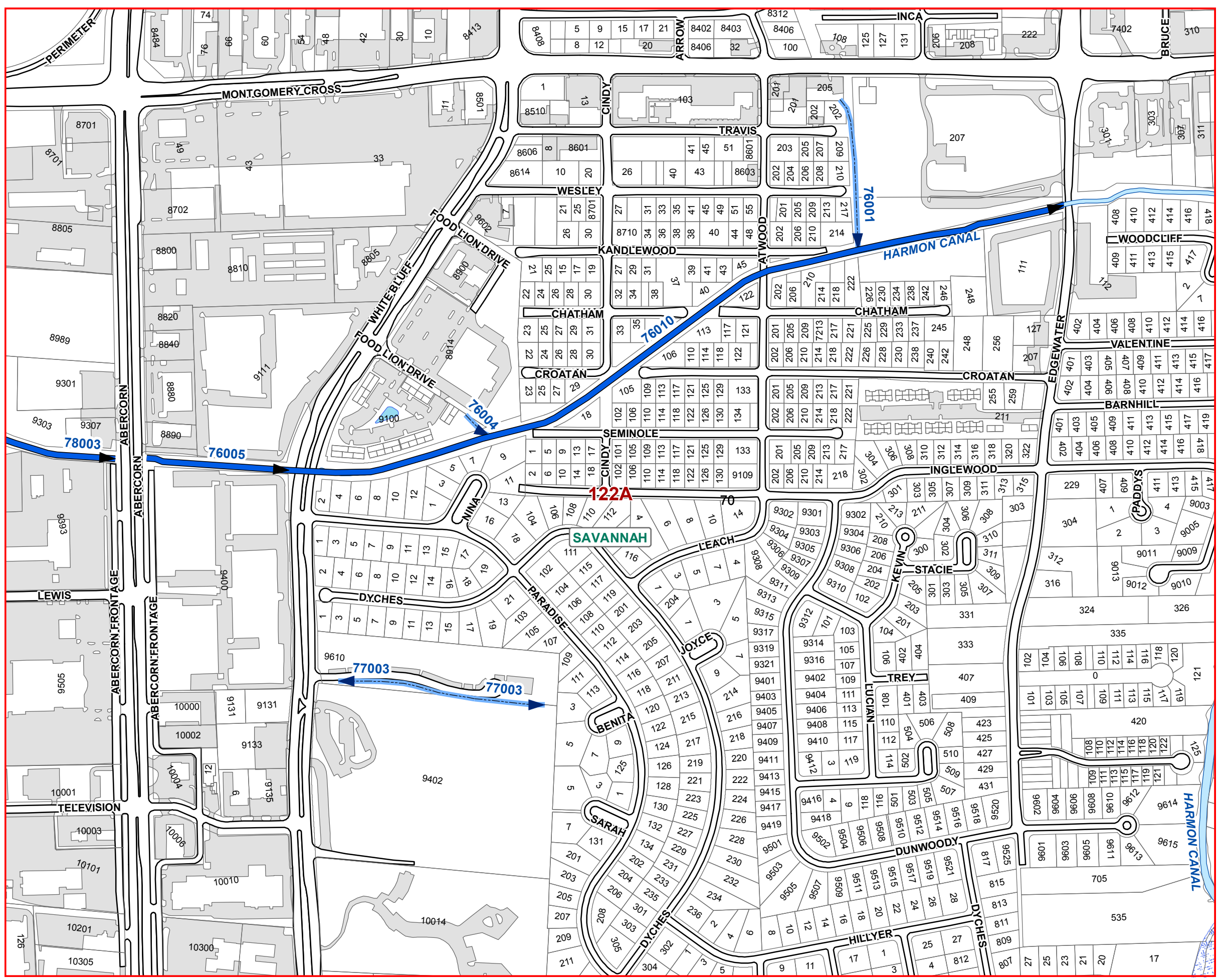
Map Page 68 of 85

CITY OF SAVANNAH  
STORMWATER MOWED DITCHES



JAN 01, 2018

The City of Savannah neither certifies nor claims that the information shown on the drawing represents the existing site conditions. The information shown on the drawing shall not be used without field verification.



**LEGEND**

- STORM\_11\_X\_17\_MAP\_GRID\_FOR\_ALL\_DITCHES
- CITY MAINTAINED DETENTION PONDS
- MOWED DITCHES & CANALS**
- DITCH
- CANAL
- SAGIS.SAGIS.BOA\_PARCELS
- RIVERS & STREAMS
- CITY MUNICIPALITIES
- PARKING LOTS
- SAGIS.SAGIS.TRANS\_AIRPORT
- SAGIS.SAGIS.HYDRO\_LAKE
- CITY PARKS
- SAGIS.SAGIS.ENVIRO\_Marsh

MAPGRID NO. 122A

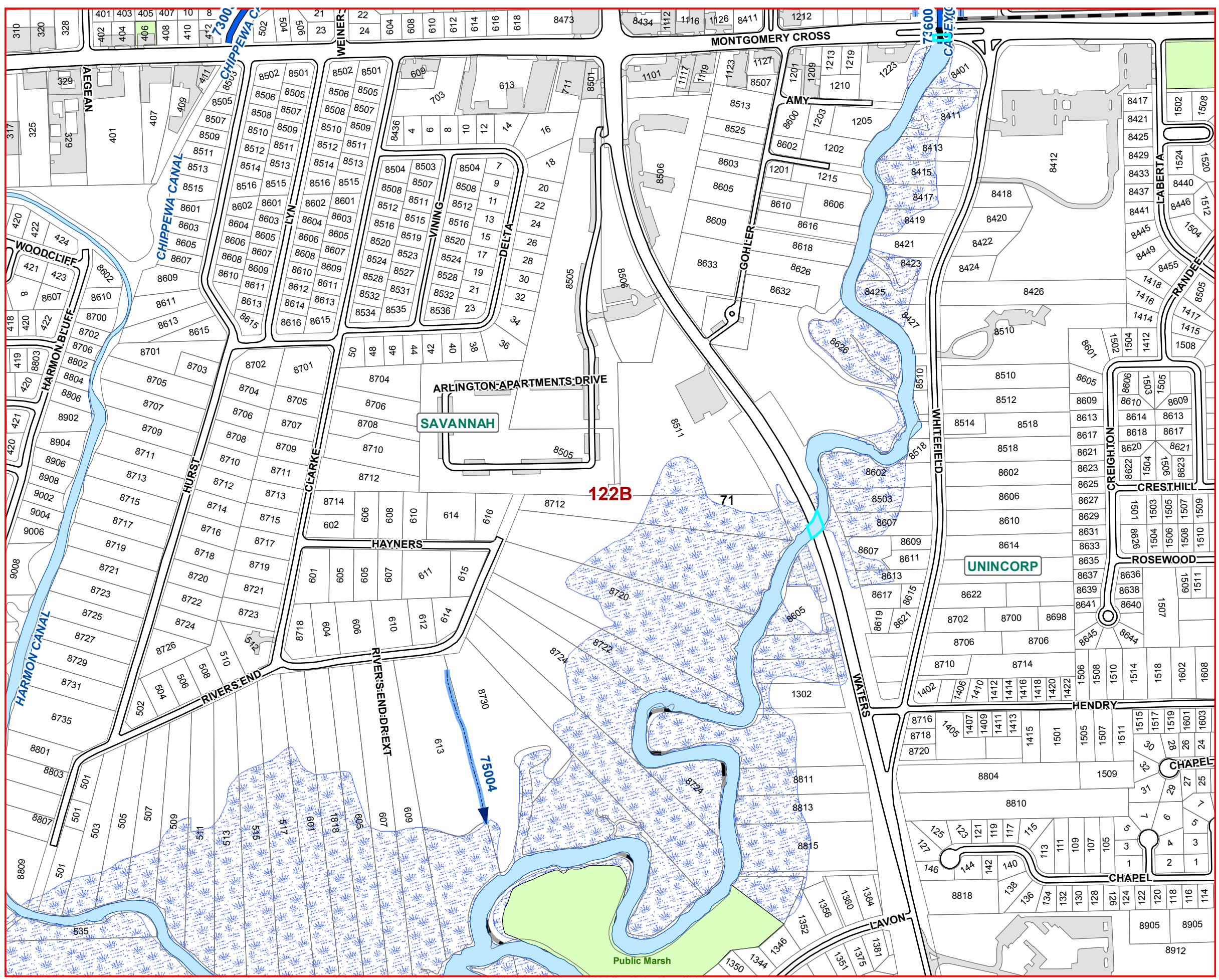
Map Page 69 of 85

CITY OF SAVANNAH  
STORMWATER MOWED DITCHES



JAN 01, 2018

The City of Savannah neither certifies nor claims that the information shown on the drawing represents the existing site conditions. The information shown on the drawing shall not be used without field verification.




- LEGEND**
- STORM\_11\_X\_17\_MAP\_GRID\_FOR\_ALL\_DITCHES
  - CITY MAINTAINED DETENTION PONDS
  - MOWED DITCHES & CANALS**
  - DITCH
  - CANAL
  - SAGIS.SAGIS.BOA\_PARCELS
  - RIVERS & STREAMS
  - CITY MUNICIPALITIES
  - PARKING LOTS
  - SAGIS.SAGIS.TRANS\_AIRPORT
  - SAGIS.SAGIS.HYDRO\_LAKE
  - CITY PARKS
  - SAGIS.SAGIS.ENVIRO\_Marsh

MAPGRID NO. 122B

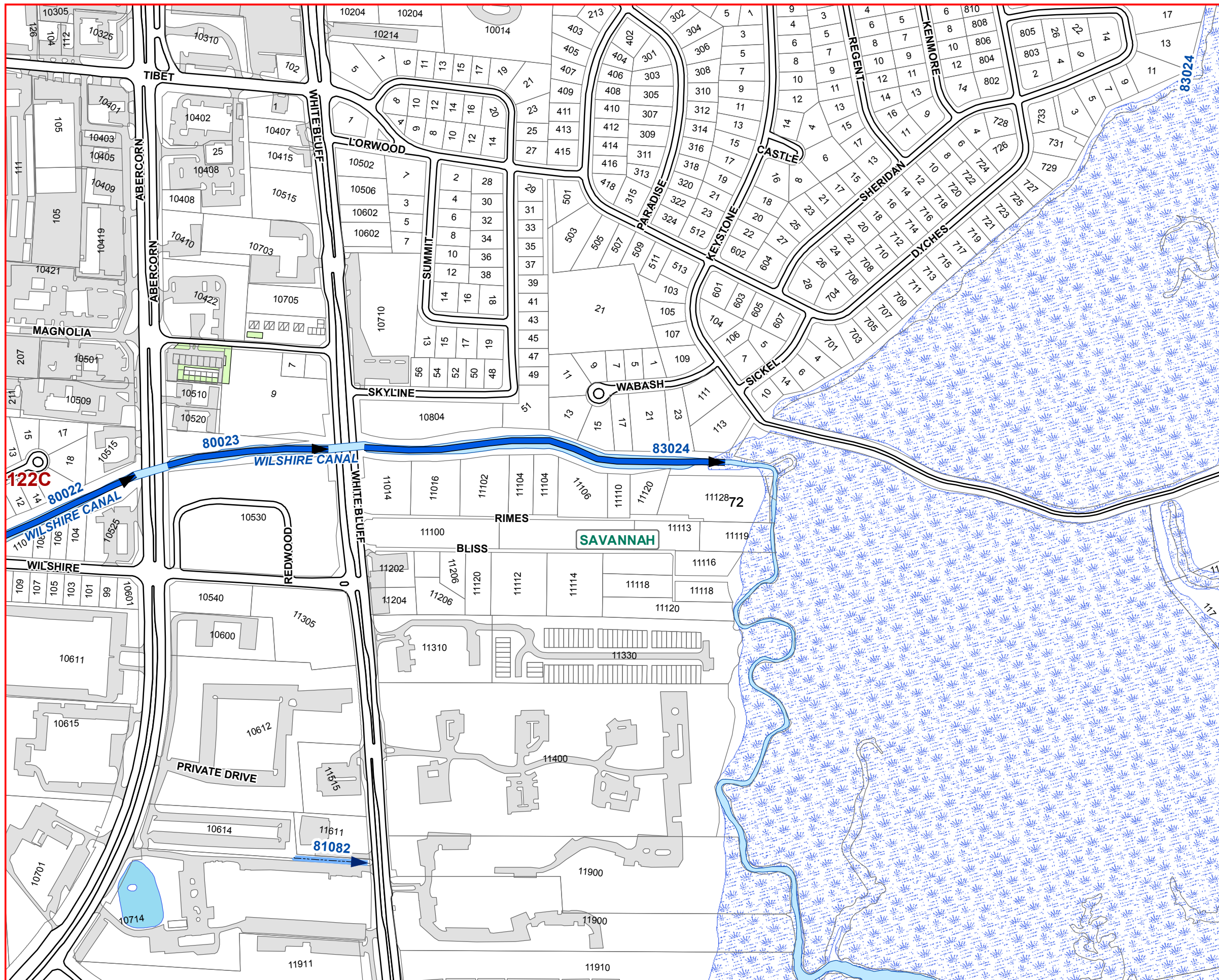
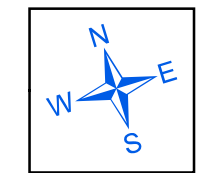
Map Page 70 of 85

CITY OF SAVANNAH  
STORMWATER MOWED DITCHES



JAN 01, 2018

The City of Savannah neither certifies nor claims that the information shown on the drawing represents the existing site conditions. The information shown on the drawing shall not be used without field verification.



**LEGEND**

- STORM\_11\_X\_17\_MAP\_GRID\_FOR\_ALL\_DITCHES
- CITY MAINTAINED DETENTION PONDS
- MOWED DITCHES & CANALS**
- DITCH
- CANAL
- SAGIS.SAGIS.BOA\_PARCELS
- RIVERS & STREAMS
- CITY MUNICIPALITIES
- PARKING LOTS
- SAGIS.SAGIS.TRANS\_AIRPORT
- SAGIS.SAGIS.HYDRO\_LAKE
- CITY PARKS
- SAGIS.SAGIS.ENVIRO\_Marsh

MAPGRID NO. 122C

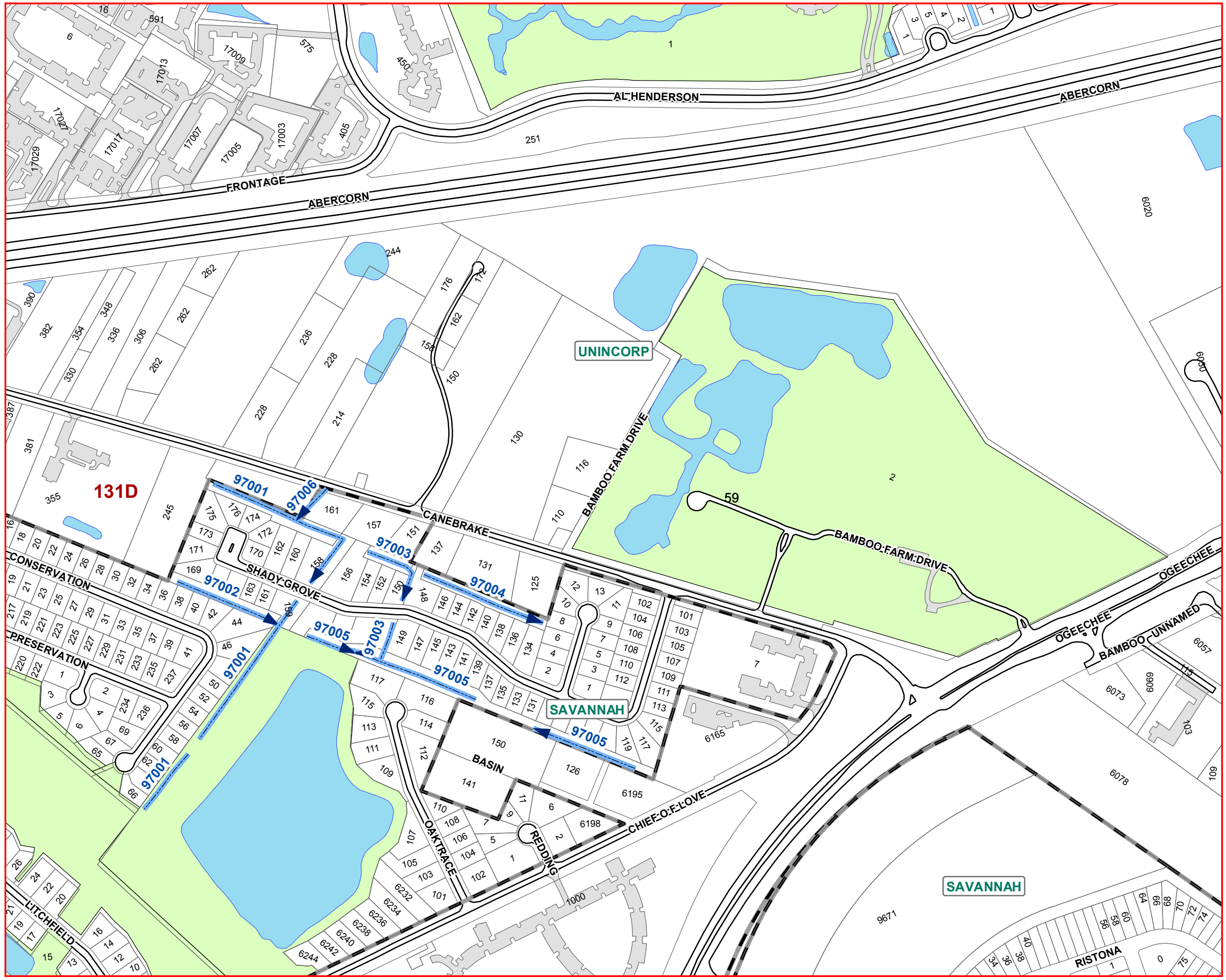
Map Page 71 of 85

CITY OF SAVANNAH  
STORMWATER MOWED DITCHES



JAN 01, 2018

The City of Savannah neither certifies nor claims that the information shown on the drawing represents the existing site conditions. The information shown on the drawing shall not be used without field verification.



**LEGEND**


- STORM\_11\_X\_17\_MAP\_GRID\_FOR\_ALL\_DITCHES
- CITY MAINTAINED DETENTION PONDS
- MOWED DITCHES & CANALS**
- DITCH
- CANAL
- SAGIS.SAGIS.BOA\_PARCELS
- RIVERS & STREAMS
- CITY MUNICIPALITIES
- PARKING LOTS
- SAGIS.SAGIS.TRANS\_AIRPORT
- SAGIS.SAGIS.HYDRO\_LAKE
- CITY PARKS
- SAGIS.SAGIS.ENVIRO\_Marsh

MAPGRID NO. 131D

Map Page 72 of 85

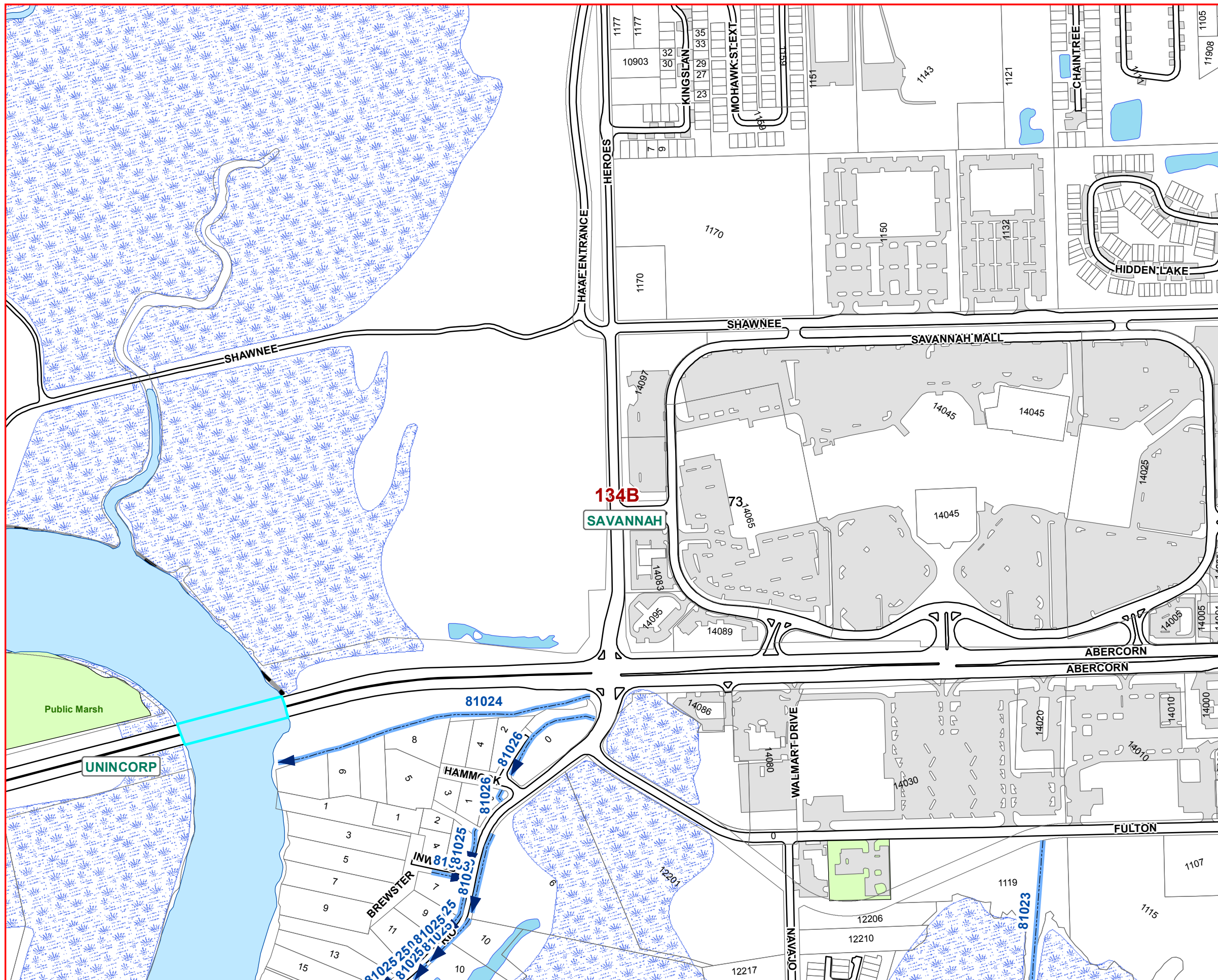
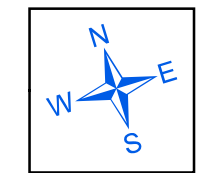


CITY OF SAVANNAH  
STORMWATER MOWED DITCHES



JAN 01, 2018

The City of Savannah neither certifies nor claims that the information shown on the drawing represents the existing site conditions. The information shown on the drawing shall not be used without field verification.



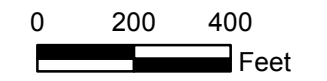
**LEGEND**

- STORM\_11\_X\_17\_MAP\_GRID\_FOR\_ALL\_DITCHES
- CITY MAINTAINED DETENTION PONDS
- MOWED DITCHES & CANALS**
- DITCH
- CANAL
- SAGIS.SAGIS.BOA\_PARCELS
- RIVERS & STREAMS
- CITY MUNICIPALITIES
- PARKING LOTS
- SAGIS.SAGIS.TRANS\_AIRPORT
- SAGIS.SAGIS.HYDRO\_LAKE
- CITY PARKS
- SAGIS.SAGIS.ENVIRO\_Marsh

**MAPGRID NO. 134B**

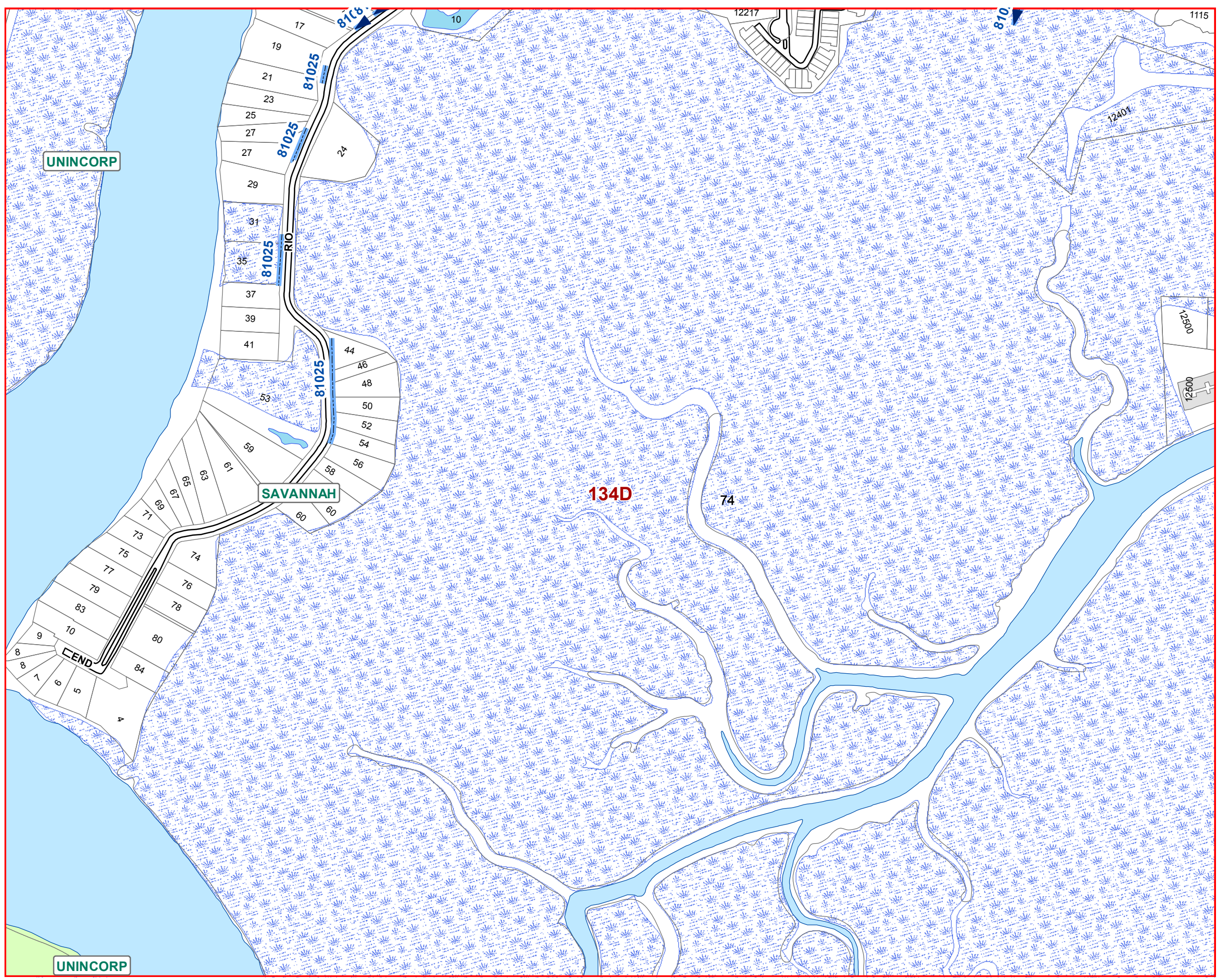
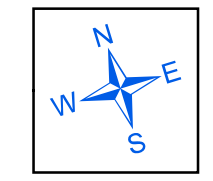
Map Page 73 of 85

CITY OF SAVANNAH  
STORMWATER MOWED DITCHES



JAN 01, 2018

The City of Savannah neither certifies nor claims that the information shown on the drawing represents the existing site conditions. The information shown on the drawing shall not be used without field verification.



**LEGEND**

- STORM\_11\_X\_17\_MAP\_GRID\_FOR\_ALL\_DITCHES
- CITY MAINTAINED DETENTION PONDS
- MOWED DITCHES & CANALS**
- DITCH
- CANAL
- SAGIS.SAGIS.BOA\_PARCELS
- RIVERS & STREAMS
- CITY MUNICIPALITIES
- PARKING LOTS
- SAGIS.SAGIS.TRANS\_AIRPORT
- SAGIS.SAGIS.HYDRO\_LAKE
- CITY PARKS
- SAGIS.SAGIS.ENVIRO\_Marsh

MAPGRID NO. 134D

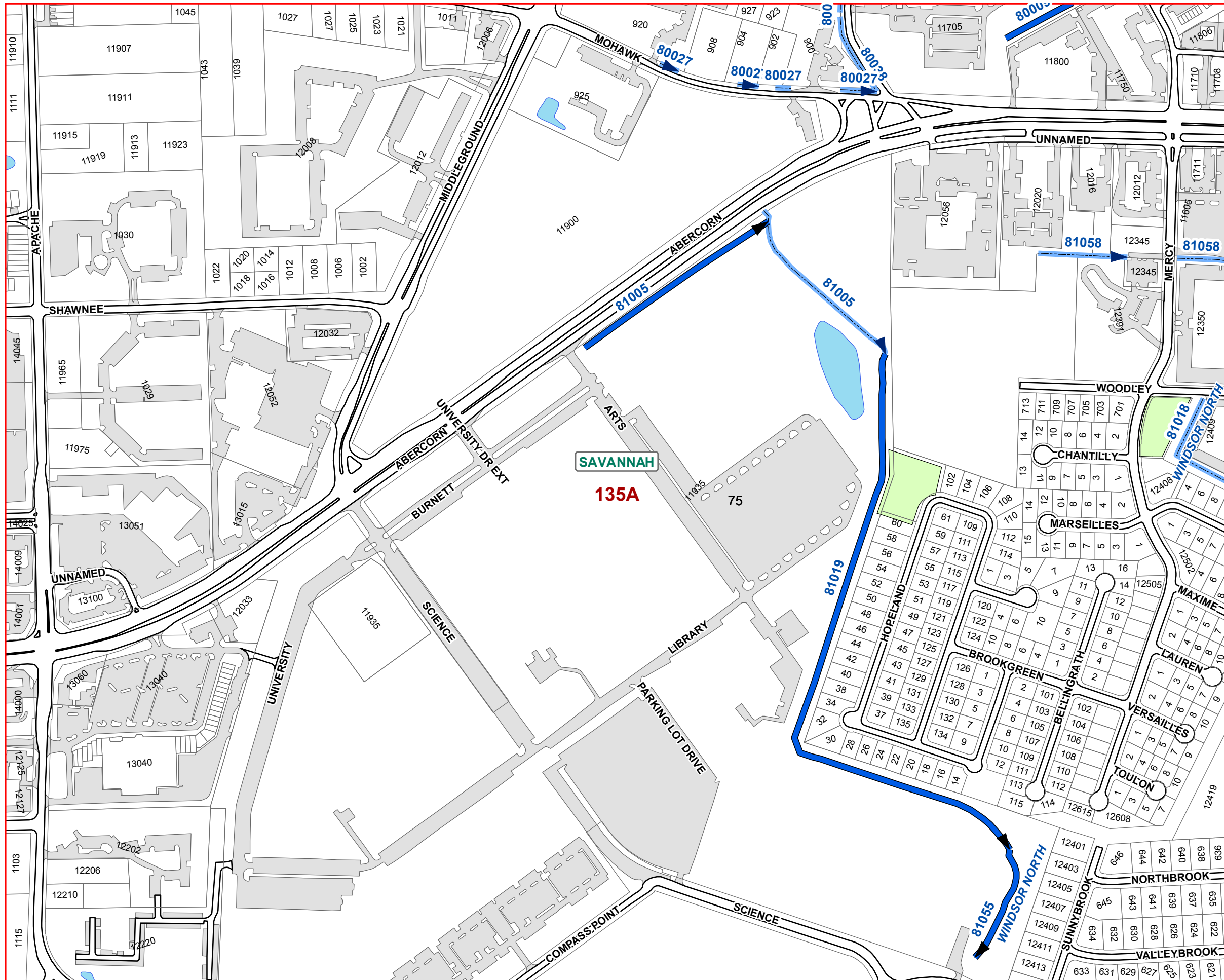
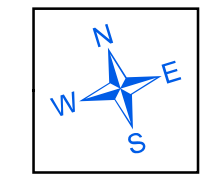
Map Page 74 of 85

CITY OF SAVANNAH  
STORMWATER MOWED DITCHES



JAN 01, 2018

The City of Savannah neither certifies nor claims that the information shown on the drawing represents the existing site conditions. The information shown on the drawing shall not be used without field verification.

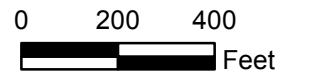


- LEGEND**
- STORM\_11\_X\_17\_MAP\_GRID\_FOR\_ALL\_DITCHES
  - CITY MAINTAINED DETENTION PONDS
  - MOWED DITCHES & CANALS**
  - DITCH
  - CANAL
  - SAGIS.SAGIS.BOA\_PARCELS
  - RIVERS & STREAMS
  - CITY MUNICIPALITIES
  - PARKING LOTS
  - SAGIS.SAGIS.TRANS\_AIRPORT
  - SAGIS.SAGIS.HYDRO\_LAKE
  - CITY PARKS
  - SAGIS.SAGIS.ENVIRO\_Marsh

MAPGRID NO. 135A

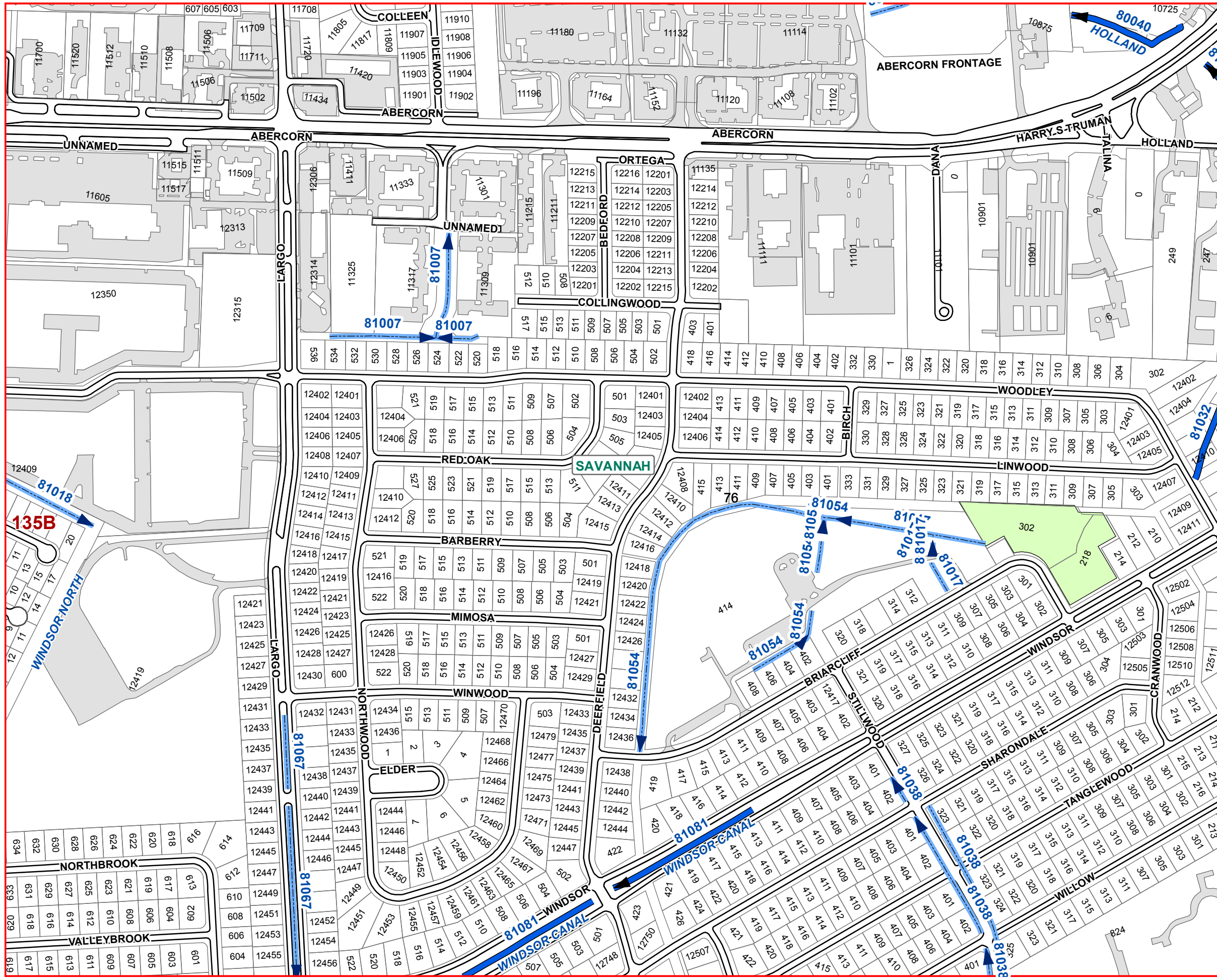
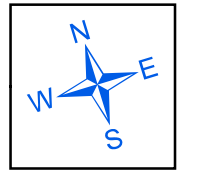
Map Page 75 of 85

CITY OF SAVANNAH  
STORMWATER MOWED DITCHES



JAN 01, 2018

The City of Savannah neither certifies nor claims that the information shown on the drawing represents the existing site conditions. The information shown on the drawing shall not be used without field verification.




- LEGEND**
- STORM\_11\_X\_17\_MAP\_GRID\_FOR\_ALL\_DITCHES
  - CITY MAINTAINED DETENTION PONDS
  - MOWED DITCHES & CANALS**
  - DITCH
  - CANAL
  - SAGIS.SAGIS.BOA\_PARCELS
  - RIVERS & STREAMS
  - CITY MUNICIPALITIES
  - PARKING LOTS
  - SAGIS.SAGIS.TRANS\_AIRPORT
  - SAGIS.SAGIS.HYDRO\_LAKE
  - CITY PARKS
  - SAGIS.SAGIS.ENVIRO\_Marsh

MAPGRID NO. 135B

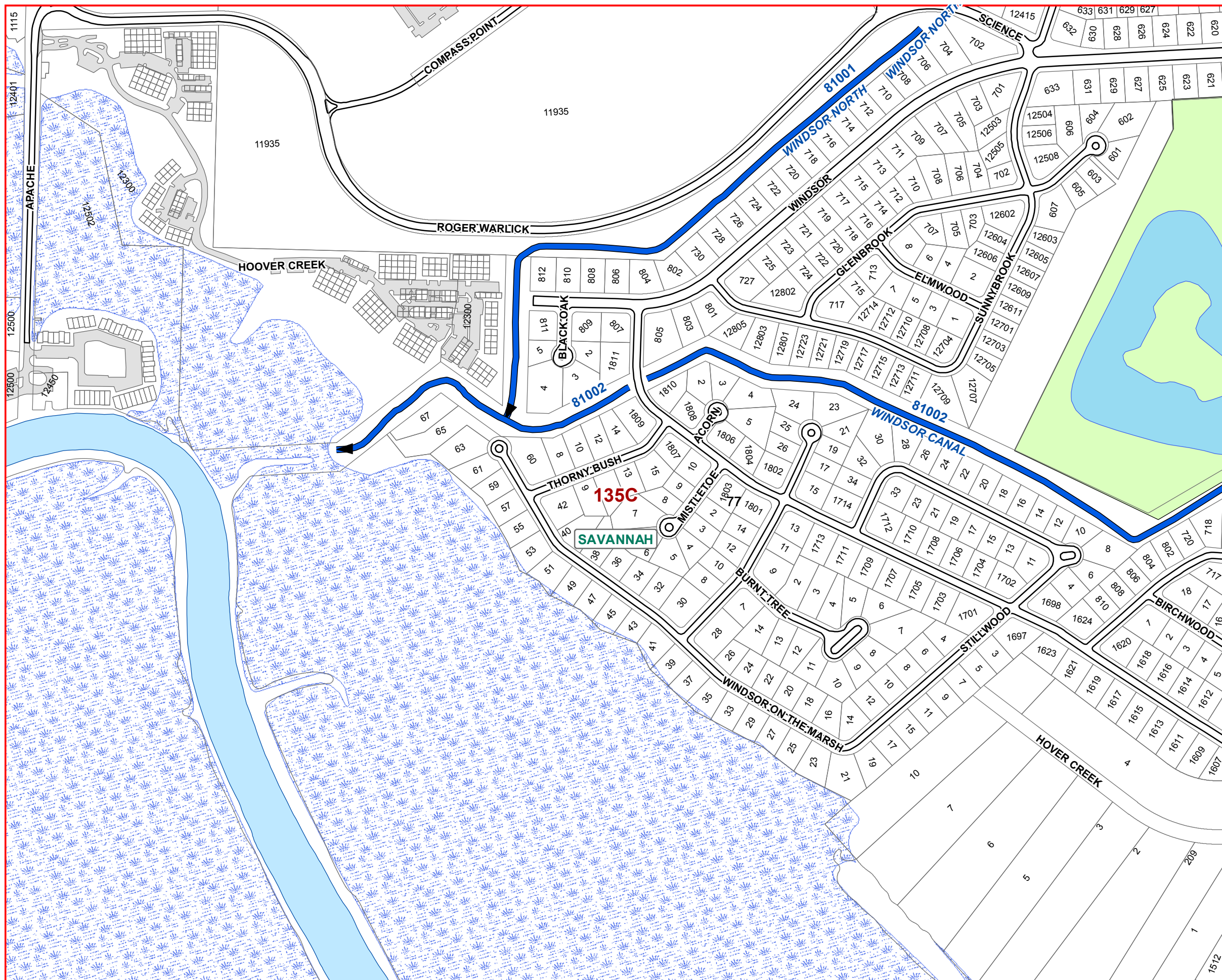
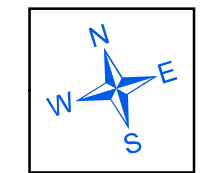
Map Page 76 of 85

CITY OF SAVANNAH  
STORMWATER MOWED DITCHES



JAN 01, 2018

The City of Savannah neither certifies nor claims that the information shown on the drawing represents the existing site conditions. The information shown on the drawing shall not be used without field verification.



**LEGEND**

- STORM\_11\_X\_17\_MAP\_GRID\_FOR\_ALL\_DITCHES
- CITY MAINTAINED DETENTION PONDS
- MOWED DITCHES & CANALS**
- DITCH
- CANAL
- SAGIS.SAGIS.BOA\_PARCELS
- RIVERS & STREAMS
- CITY MUNICIPALITIES
- PARKING LOTS
- SAGIS.SAGIS.TRANS\_AIRPORT
- SAGIS.SAGIS.HYDRO\_LAKE
- CITY PARKS
- SAGIS.SAGIS.ENVIRO\_Marsh

MAPGRID NO. **135C**

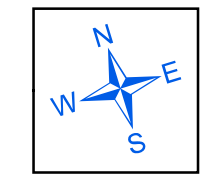
Map Page 77 of 85

CITY OF SAVANNAH  
STORMWATER MOWED DITCHES



JAN 01, 2018

The City of Savannah neither certifies nor claims that the information shown on the drawing represents the existing site conditions. The information shown on the drawing shall not be used without field verification.



**LEGEND**

- STORM\_11\_X\_17\_MAP\_GRID\_FOR\_ALL\_DITCHES
- CITY MAINTAINED DETENTION PONDS
- MOWED DITCHES & CANALS**
- DITCH
- CANAL
- SAGIS.SAGIS.BO.A\_PARCELS
- RIVERS & STREAMS
- CITY MUNICIPALITIES
- PARKING LOTS
- SAGIS.SAGIS.TRANS\_AIRPORT
- SAGIS.SAGIS.HYDRO\_LAKE
- CITY PARKS
- SAGIS.SAGIS.ENVIRO\_Marsh

MAPGRID NO. 135D

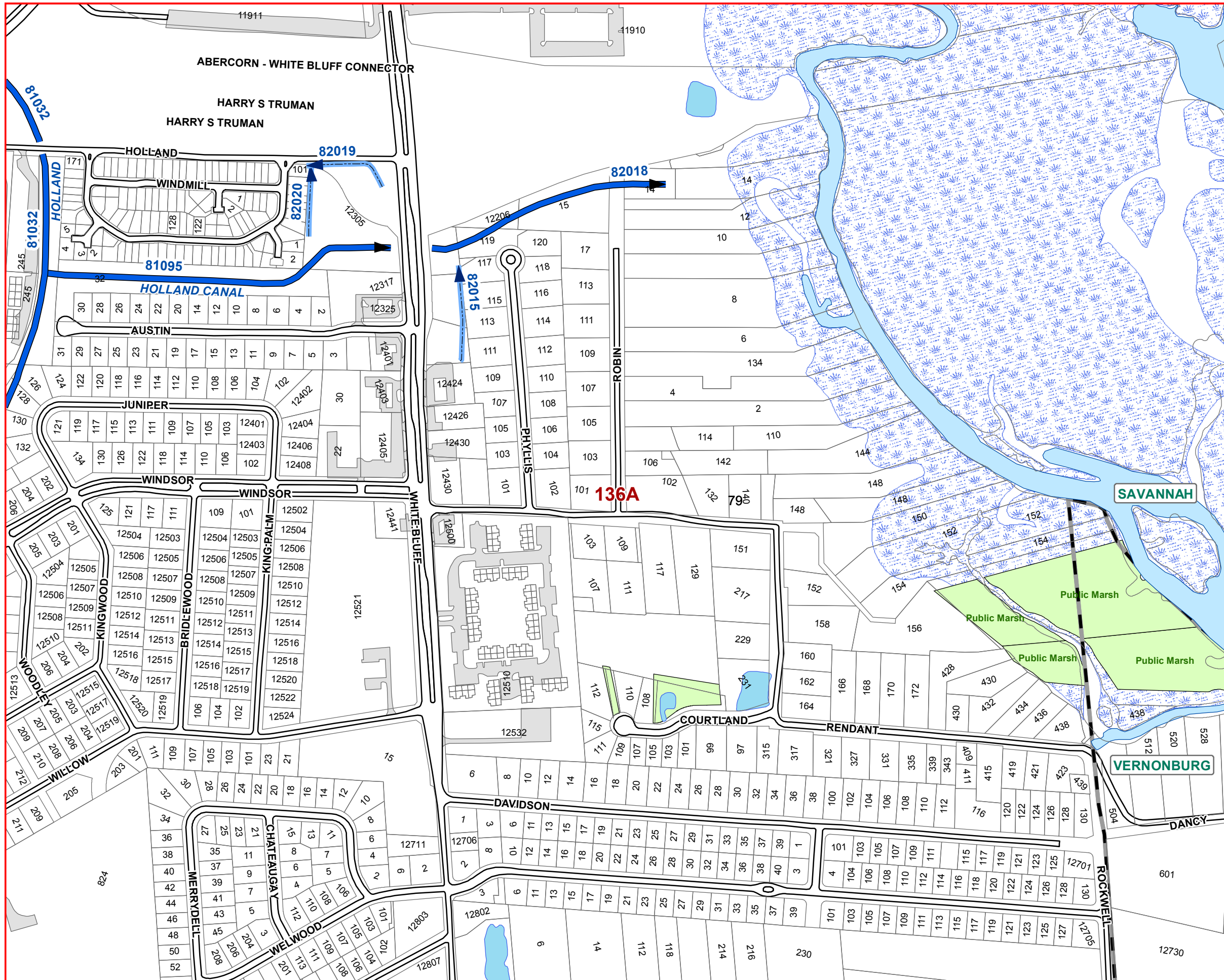
Map Page 78 of 85

CITY OF SAVANNAH  
STORMWATER MOWED DITCHES



JAN 01, 2018

The City of Savannah neither certifies nor claims that the information shown on the drawing represents the existing site conditions. The information shown on the drawing shall not be used without field verification.




**LEGEND**

- STORM\_11\_X\_17\_MAP\_GRID\_FOR\_ALL\_DITCHES
- CITY MAINTAINED DETENTION PONDS
- MOWED DITCHES & CANALS**
- DITCH
- CANAL
- SAGIS.SAGIS.BOA\_PARCELS
- RIVERS & STREAMS
- CITY MUNICIPALITIES
- PARKING LOTS
- SAGIS.SAGIS.TRANS\_AIRPORT
- SAGIS.SAGIS.HYDRO\_LAKE
- CITY PARKS
- SAGIS.SAGIS.ENVIRO\_Marsh

MAPGRID NO. 136A

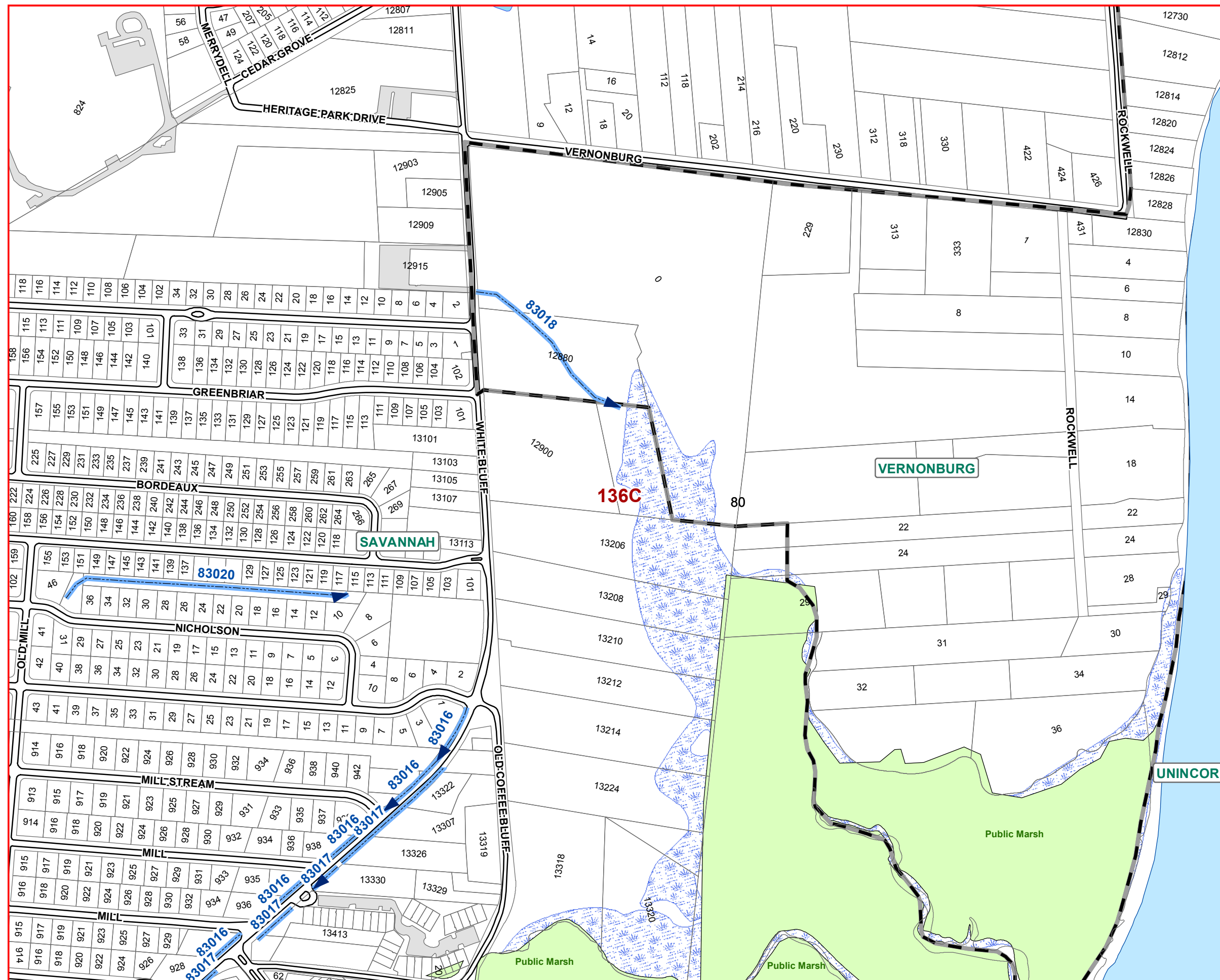
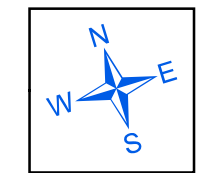
Map Page 79 of 85

CITY OF SAVANNAH  
STORMWATER MOWED DITCHES



JAN 01, 2018

The City of Savannah neither certifies nor claims that the information shown on the drawing represents the existing site conditions. The information shown on the drawing shall not be used without field verification.



**LEGEND**

- STORM\_11\_X\_17\_MAP\_GRID\_FOR\_ALL\_DITCHES
- CITY MAINTAINED DETENTION PONDS
- MOWED DITCHES & CANALS**
- DITCH
- CANAL
- SAGIS.SAGIS.BOA\_PARCELS
- RIVERS & STREAMS
- CITY MUNICIPALITIES
- PARKING LOTS
- SAGIS.SAGIS.TRANS\_AIRPORT
- SAGIS.SAGIS.HYDRO\_LAKE
- CITY PARKS
- SAGIS.SAGIS.ENVIRO\_Marsh

MAPGRID NO. 136C

Map Page 80 of 85

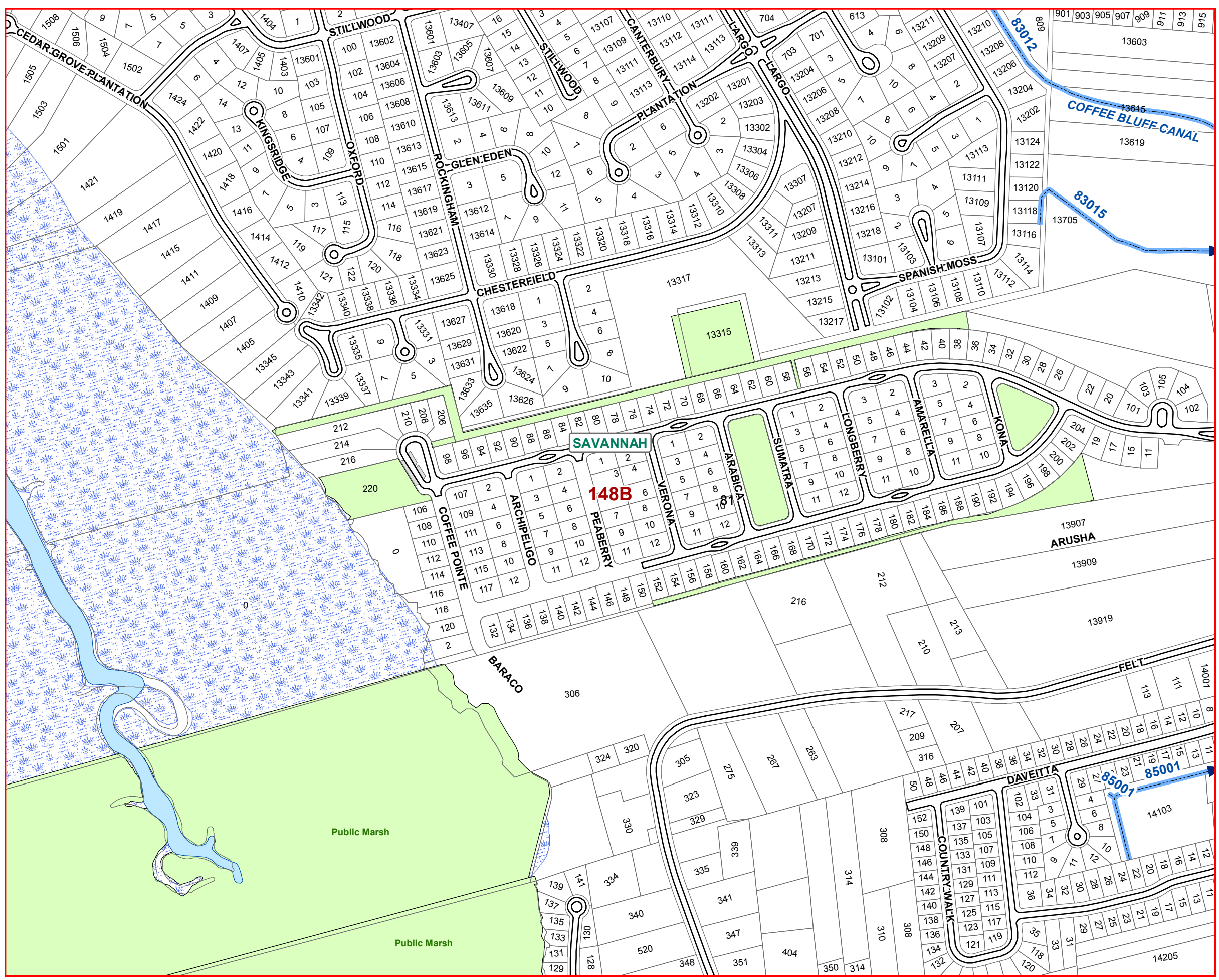


CITY OF SAVANNAH  
STORMWATER MOWED DITCHES



JAN 01, 2018

The City of Savannah neither certifies nor claims that the information shown on the drawing represents the existing site conditions. The information shown on the drawing shall not be used without field verification.

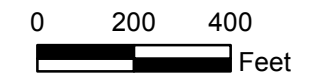


**LEGEND**

- STORM\_11\_X\_17\_MAP\_GRID\_FOR\_ALL\_DITCHES
- CITY MAINTAINED DETENTION PONDS
- MOWED DITCHES & CANALS**
- DITCH
- CANAL
- SAGIS.SAGIS.BOA\_PARCELS
- RIVERS & STREAMS
- CITY MUNICIPALITIES
- PARKING LOTS
- SAGIS.SAGIS.TRANS\_AIRPORT
- SAGIS.SAGIS.HYDRO\_LAKE
- CITY PARKS
- SAGIS.SAGIS.ENVIRO\_Marsh

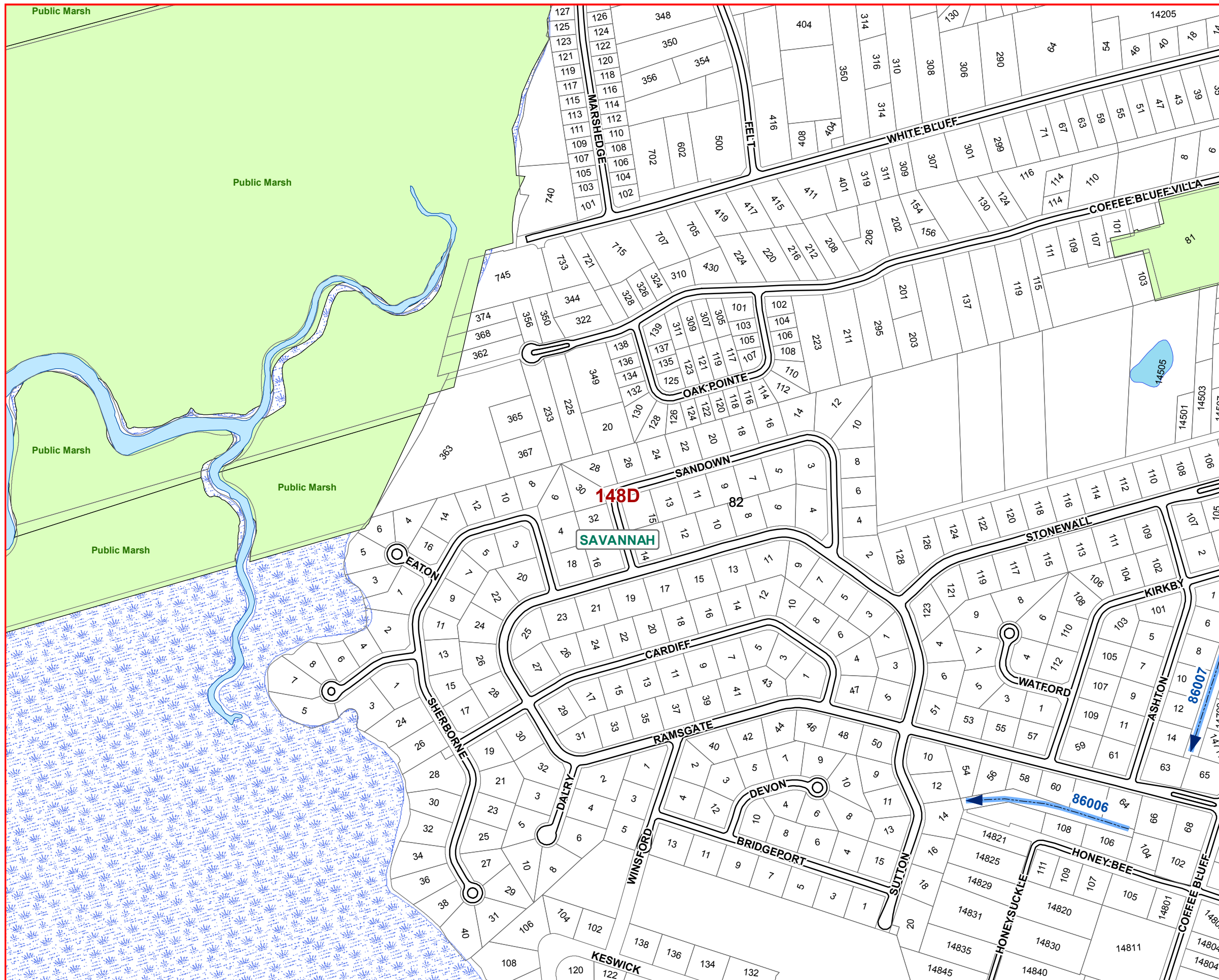

**MAPGRID NO. 148B**

CITY OF SAVANNAH  
STORMWATER MOWED DITCHES



JAN 01, 2018

The City of Savannah neither certifies nor claims that the information shown on the drawing represents the existing site conditions. The information shown on the drawing shall not be used without field verification.




**LEGEND**

- STORM\_11\_X\_17\_MAP\_GRID\_FOR\_ALL\_DITCHES
- CITY MAINTAINED DETENTION PONDS
- MOWED DITCHES & CANALS**
- DITCH
- ⇄ CANAL
- SAGIS.SAGIS.BOA\_PARCELS
- RIVERS & STREAMS
- CITY MUNICIPALITIES
- PARKING LOTS
- SAGIS.SAGIS.TRANS\_AIRPORT
- SAGIS.SAGIS.HYDRO\_LAKE
- CITY PARKS
- SAGIS.SAGIS.ENVIRO\_Marsh

MAPGRID NO. 148D

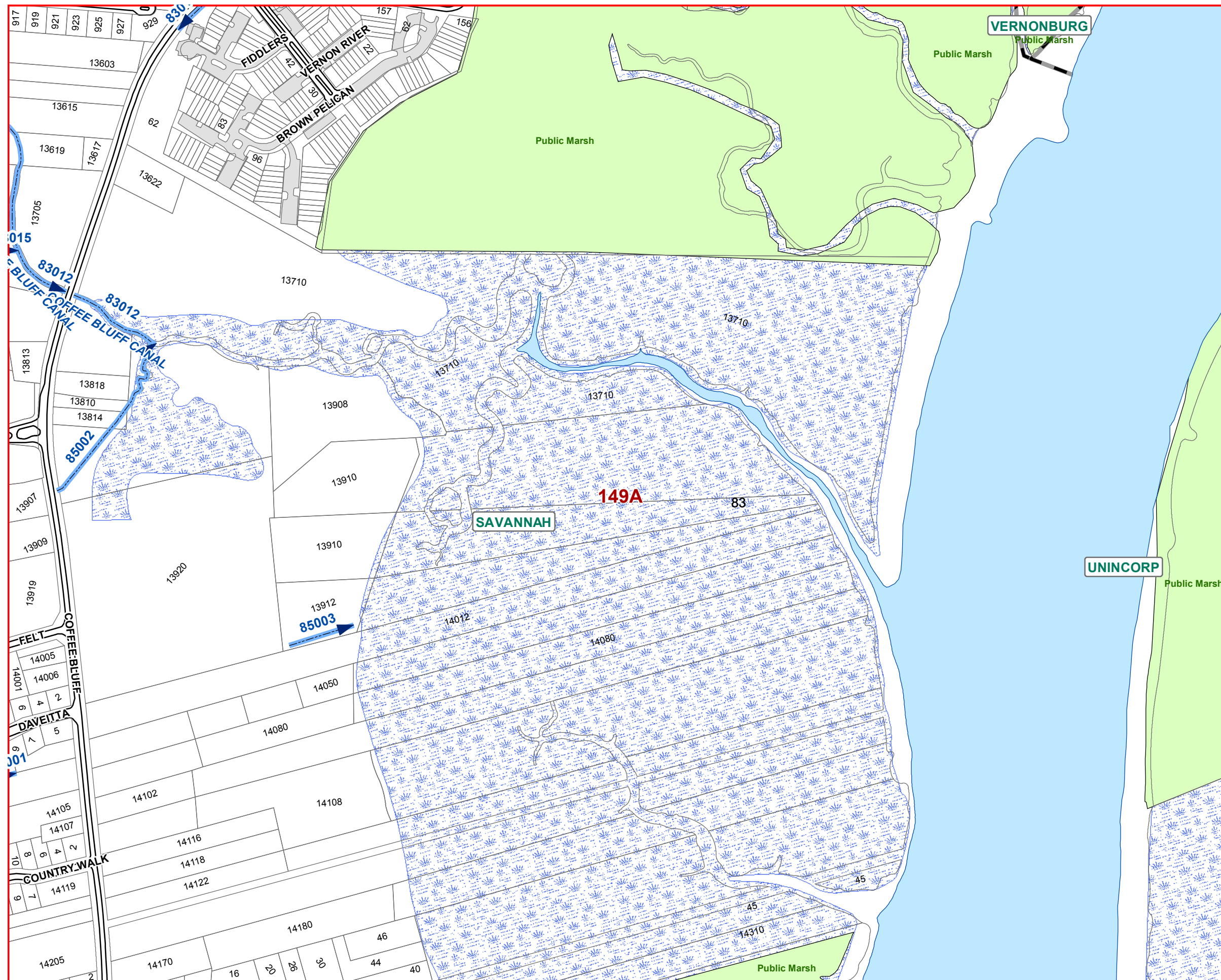

Map Page 82 of 85

CITY OF SAVANNAH  
STORMWATER MOWED DITCHES



JAN 01, 2018

The City of Savannah neither certifies nor claims that the information shown on the drawing represents the existing site conditions. The information shown on the drawing shall not be used without field verification.



**LEGEND**

- STORM\_11\_X\_17\_MAP\_GRID\_FOR\_ALL\_DITCHES
- CITY MAINTAINED DETENTION PONDS
- MOWED DITCHES & CANALS**
- ▶ DITCH
- ▶ CANAL
- SAGIS.SAGIS.BOA\_PARCELS
- ▶ RIVERS & STREAMS
- CITY MUNICIPALITIES
- PARKING LOTS
- SAGIS.SAGIS.TRANS\_AIRPORT
- SAGIS.SAGIS.HYDRO\_LAKE
- CITY PARKS
- SAGIS.SAGIS.ENVIRO\_Marsh

**MAPGRID NO. 149A**

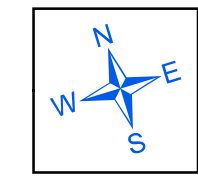
Map Page 83 of 85

CITY OF SAVANNAH  
STORMWATER MOWED DITCHES



JAN 01, 2018

The City of Savannah neither certifies nor claims that the information shown on the drawing represents the existing site conditions. The information shown on the drawing shall not be used without field verification.



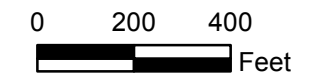
**LEGEND**

- STORM\_11\_X\_17\_MAP\_GRID\_FOR\_ALL\_DITCHES
- CITY MAINTAINED DETENTION PONDS
- MOWED DITCHES & CANALS**
- DITCH
- CANAL
- SAGIS.SAGIS.BOA\_PARCELS
- RIVERS & STREAMS
- CITY MUNICIPALITIES
- PARKING LOTS
- SAGIS.SAGIS.TRANS\_AIRPORT
- SAGIS.SAGIS.HYDRO\_LAKE
- CITY PARKS
- SAGIS.SAGIS.ENVIRO\_Marsh

**MAPGRID NO. 149C**

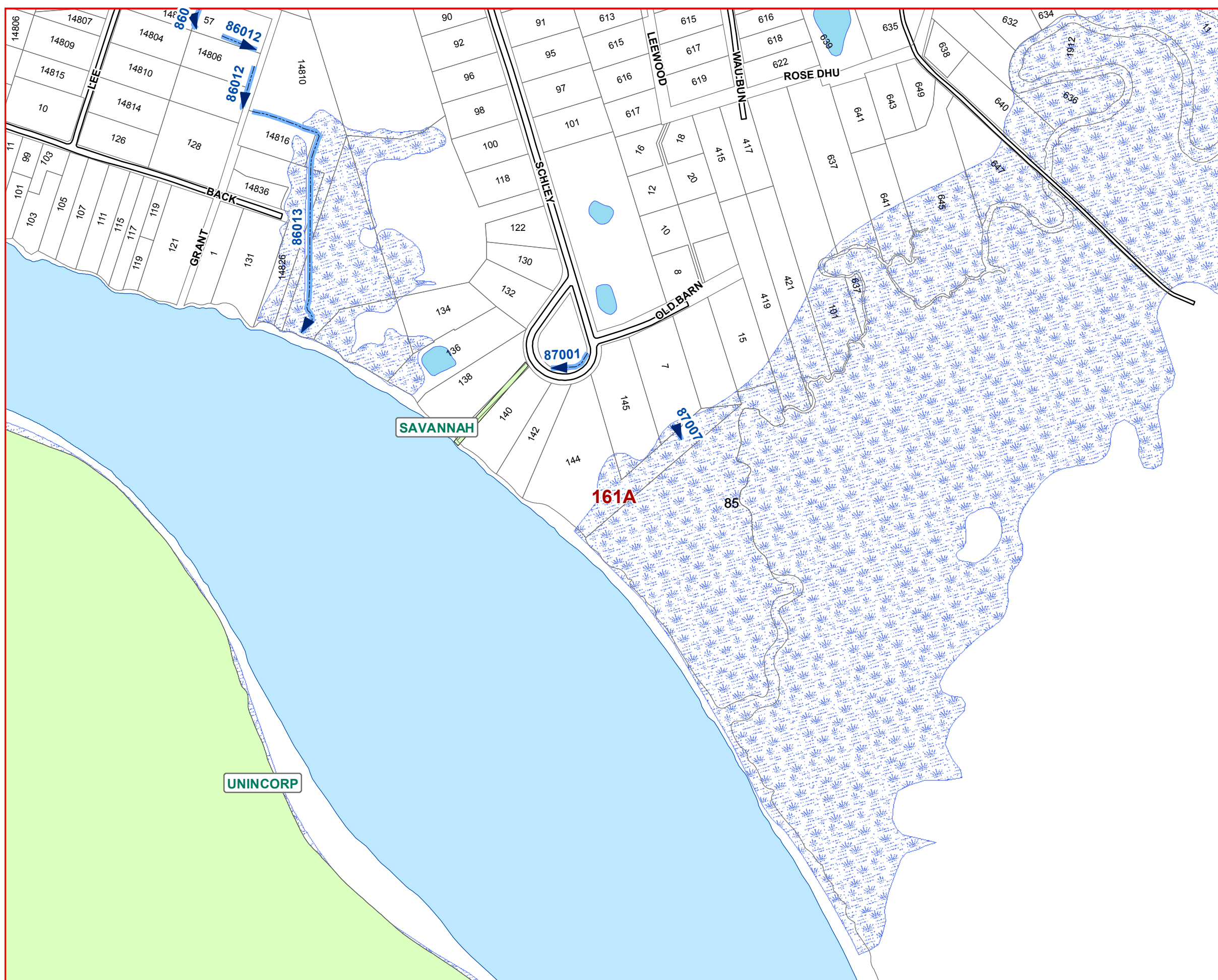
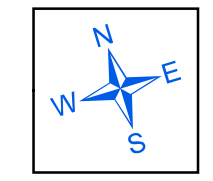
Map Page 84 of 85

CITY OF SAVANNAH  
STORMWATER MOWED DITCHES



JAN 01, 2018

The City of Savannah neither certifies nor claims that the information shown on the drawing represents the existing site conditions. The information shown on the drawing shall not be used without field verification.



**LEGEND**

- STORM\_11\_X\_17\_MAP\_GRID\_FOR\_ALL\_DITCHES
- CITY MAINTAINED DETENTION PONDS
- MOWED DITCHES & CANALS**
- DITCH
- CANAL
- SAGIS.SAGIS.BOA\_PARCELS
- RIVERS & STREAMS
- CITY MUNICIPALITIES
- PARKING LOTS
- SAGIS.SAGIS.TRANS\_AIRPORT
- SAGIS.SAGIS.HYDRO\_LAKE
- CITY PARKS
- SAGIS.SAGIS.ENVIRO\_Marsh

MAPGRID NO. 161A

Map Page 85 of 85