

Vicinity Map

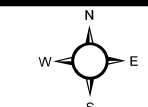
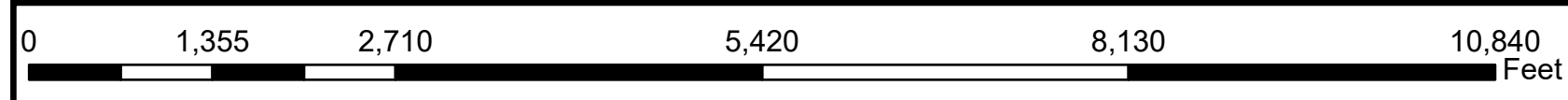
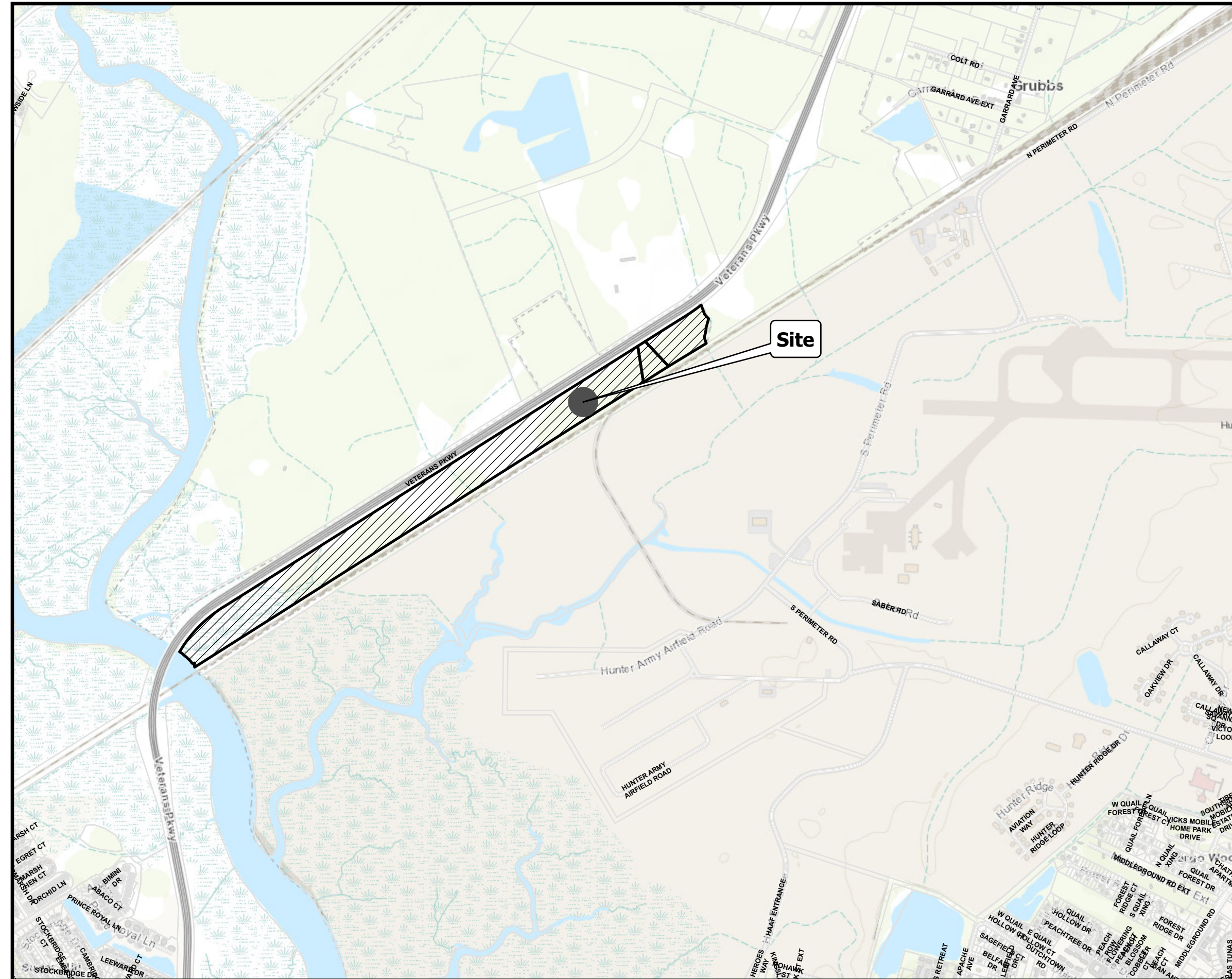
File No.:
22-003291-ZA

Subject Property:
Buckhalter Road (10943 01001)
Garrard Avenue (10946 01001)
Garrard Avenue (10946 01002)

Existing Zoning Districts:
M (Manufacturing)

Proposed Zoning Districts:
M-CO (Manufacturing-County)

Neighborhood
Rockingham Farms



SAVANNAH
Development Services Department

Map Design: N.Fatema | 8/4/22
The information on the map is intended to be used for reference ONLY.
While this map is believed to be correct based on available data, no guarantee may be made as to its absolute accuracy.

Aerial Map

File No.:
22-003291-ZA

Subject Property:
Buckhalter Road (10943 01001)
Garrard Avenue (10946 01001)
Garrard Avenue (10946 01002)


Existing Zoning Districts:
M (Manufacturing)

Proposed Zoning Districts:
M-CO (Manufacturing-County)

Neighborhood
Rockingham Farms

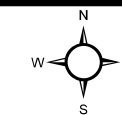
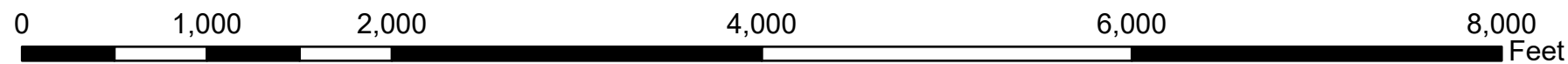
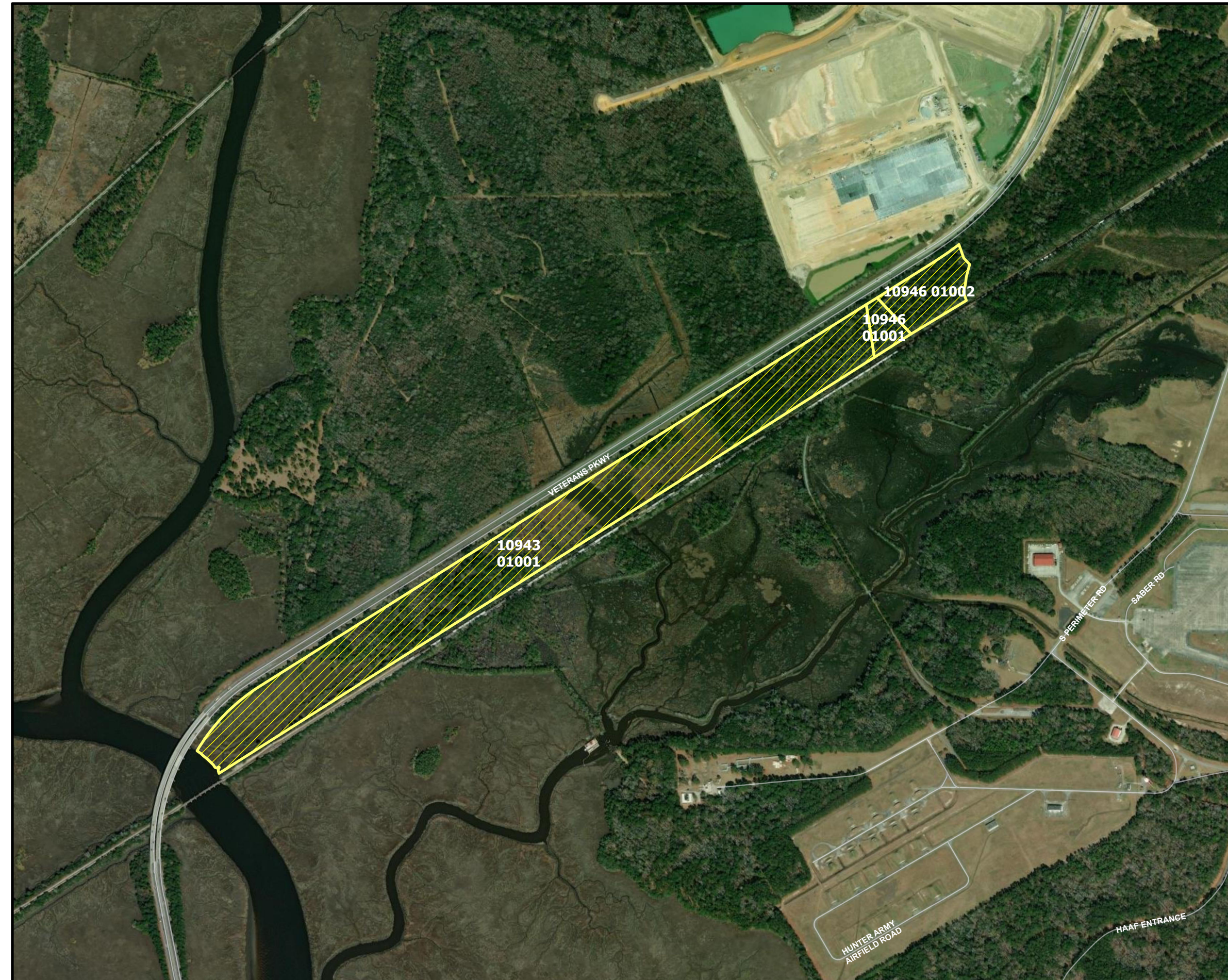
■ Parcel Requesting Rezoning

SAVANNAH
Development Services Department



Map Design: N.Fatema| 6/29/22

The information on the map is intended to be used for reference ONLY.
While this map is believed to be correct based on available data, no guarantee may
be made as to its absolute accuracy.



TAX MAP

File No.:
22-003291-ZA

Subject Property:
Buckhalter Road (10943 01001)
Garrard Avenue (10946 01001)
Garrard Avenue (10946 01002)


Existing Zoning Districts:
M (Manufacturing)

Proposed Zoning Districts:
M-CO (Manufacturing-County)

Neighborhood
Rockingham Farms

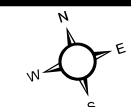
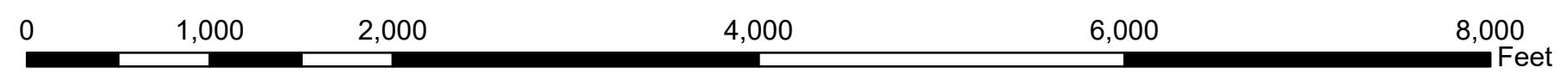
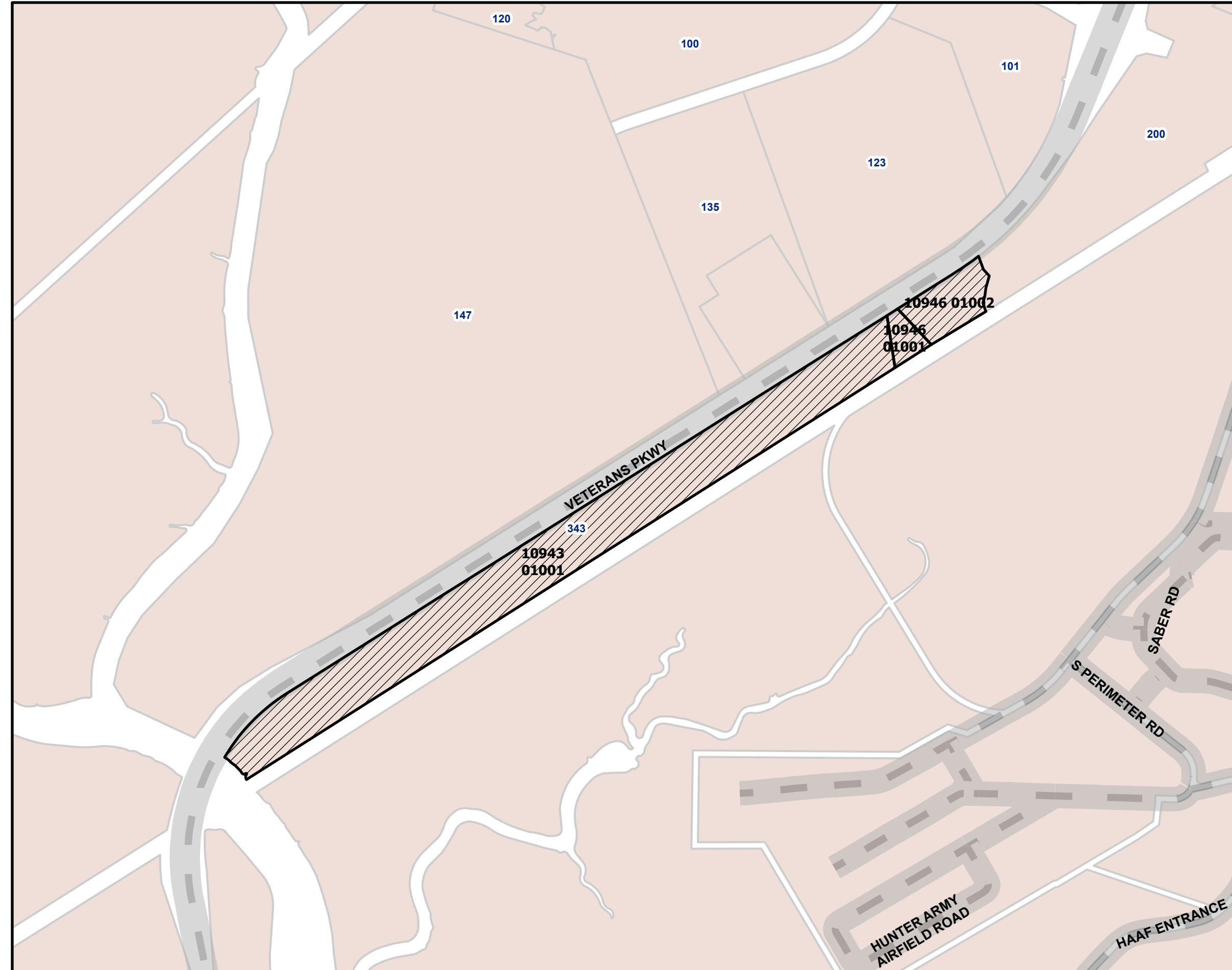
 Parcel Requesting Rezoning

SAVANNAH
Development Services Department



Map Design: N.Fatema| 6/29/22

The information on the map is intended to be used for reference ONLY.
While this map is believed to be correct based on available data, no guarantee may be made as to its absolute accuracy.



ZONING MAP

File No.:
22-003291-ZA

Subject Property:
Buckhalter Road (10943 01001)
Garrard Avenue (10946 01001)
Garrard Avenue (10946 01002)

Existing Zoning Districts:
M (Manufacturing)

Proposed Zoning Districts:
M-CO (Manufacturing-County)

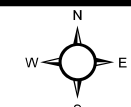
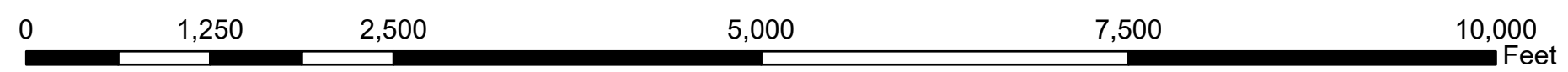
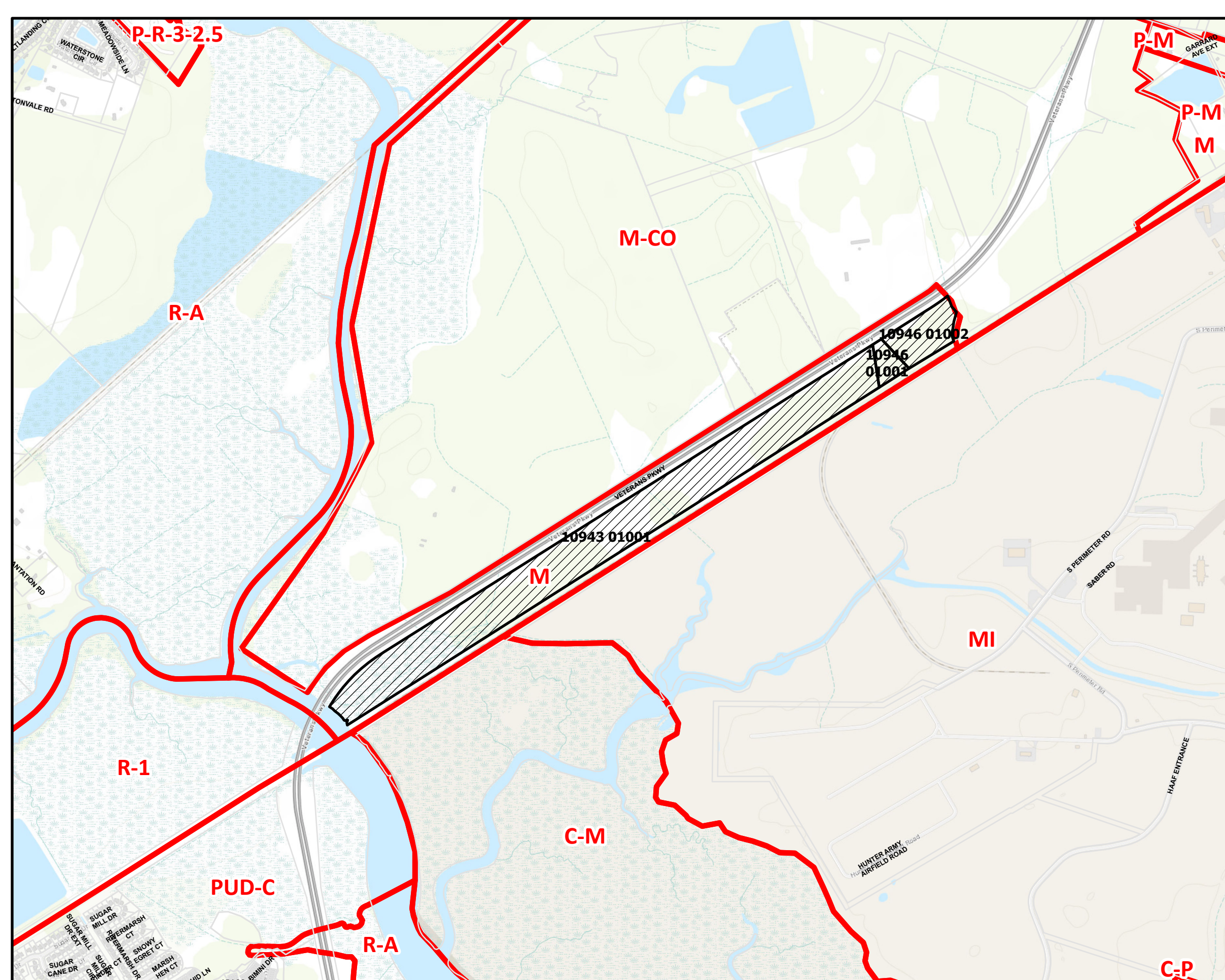
Neighborhood
Rockingham Farms

-  Zoning
-  Parcel Requesting Rezoning

SAVANNAH 
Development Services Department

Map Design: N.Fatema| 6/29/22

The information on the map is intended to be used for reference ONLY.
While this map is believed to be correct based on available data, no guarantee may be made as to its absolute accuracy.



FUTURE LANDUSE

File No.:
22-003291-ZA

Subject Property:
Buckhalter Road (10943 01001)
Garrard Avenue (10946 01001)
Garrard Avenue (10946 01002)

Existing Zoning Districts:
M (Manufacturing)

Proposed Zoning Districts:
M-CO (Manufacturing-County)

Neighborhood
Rockingham Farms

