

GDOT OGEECHEE ROAD WIDENING PROJECT

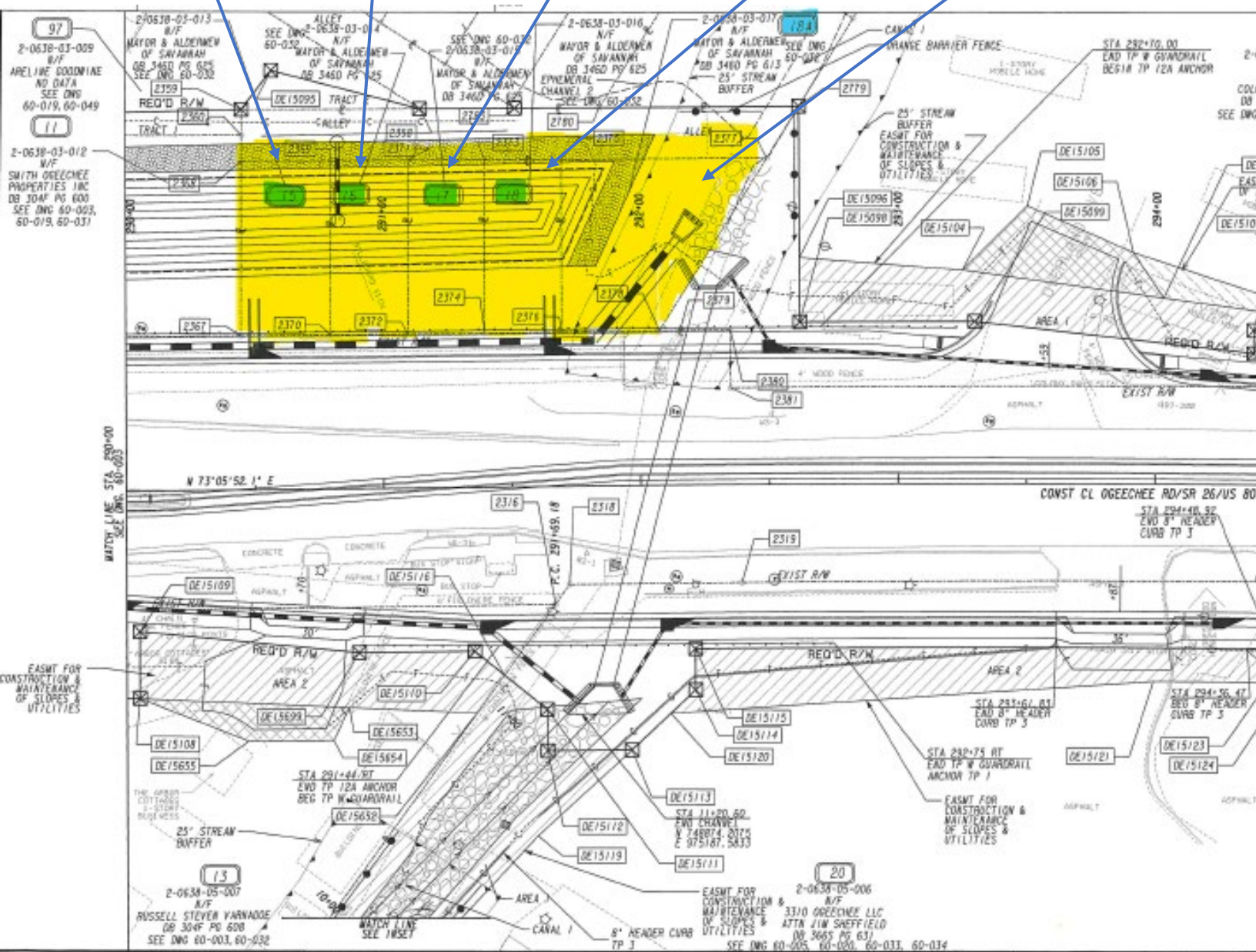
20638 03013

20638 03014

20638 03015

20638 03016

20638 03017



DATE	REVISIONS	DATE	REVISIONS
03-28-18	ADDED DEMOLITION EASMT NOTE PAR 19		
12-07-18	ADDED UTILITIES EASMT NOTES PAR 13, 18, 20		
02-19-19	REV'D REQ'D EASMT AREA 2 PAR 20		
05-10-19	REV'D PROJECT NUMBER		

PROPERTY AND EXISTING R/W LINE
REQUIRED R/W LINE
CONSTRUCTION LIMITS
EASEMENT FOR CONSTR
& MAINTENANCE OF SLOPES
EASEMENT FOR CONSTR OF SLOPES
EASEMENT FOR CONSTR OF DRIVES

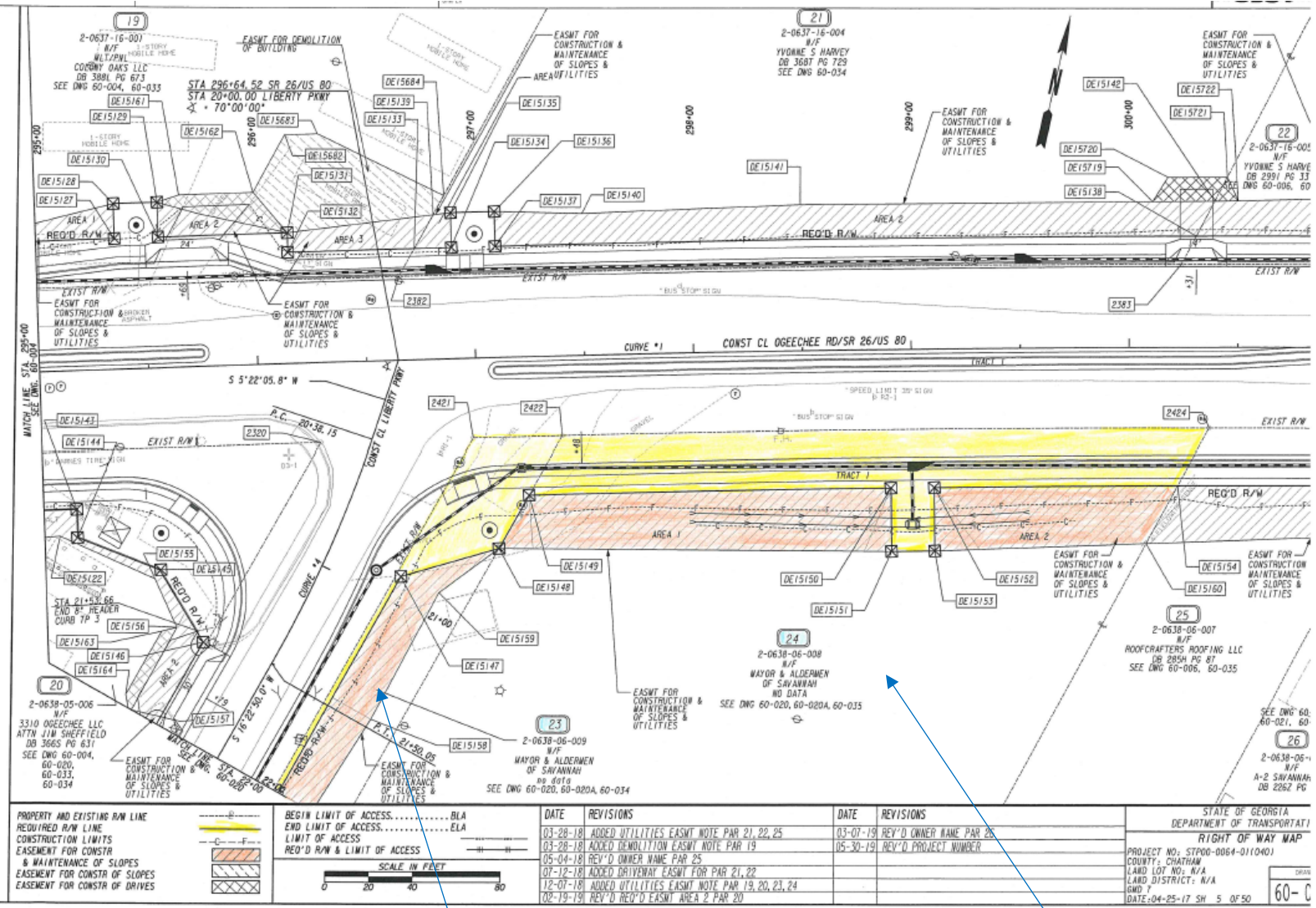
E
 REQ'D R/W LINE
 CONSTRUCTION LIMITS
 EASEMENT FOR CONSTR
 & MAINTENANCE OF SLOPES
 EASEMENT FOR CONSTR OF SLOPES
 EASEMENT FOR CONSTR OF DRIVES

BEG'N LIMIT OF ACCESS.....BLA
 END LIMIT OF ACCESS.....ELA
 LIMIT OF ACCESS
 REQ'D R/W & LIMIT OF ACCESS

SCALE IN FEET

0 20 40 80

GDOT OGEECHEE ROAD WIDENING PROJECT

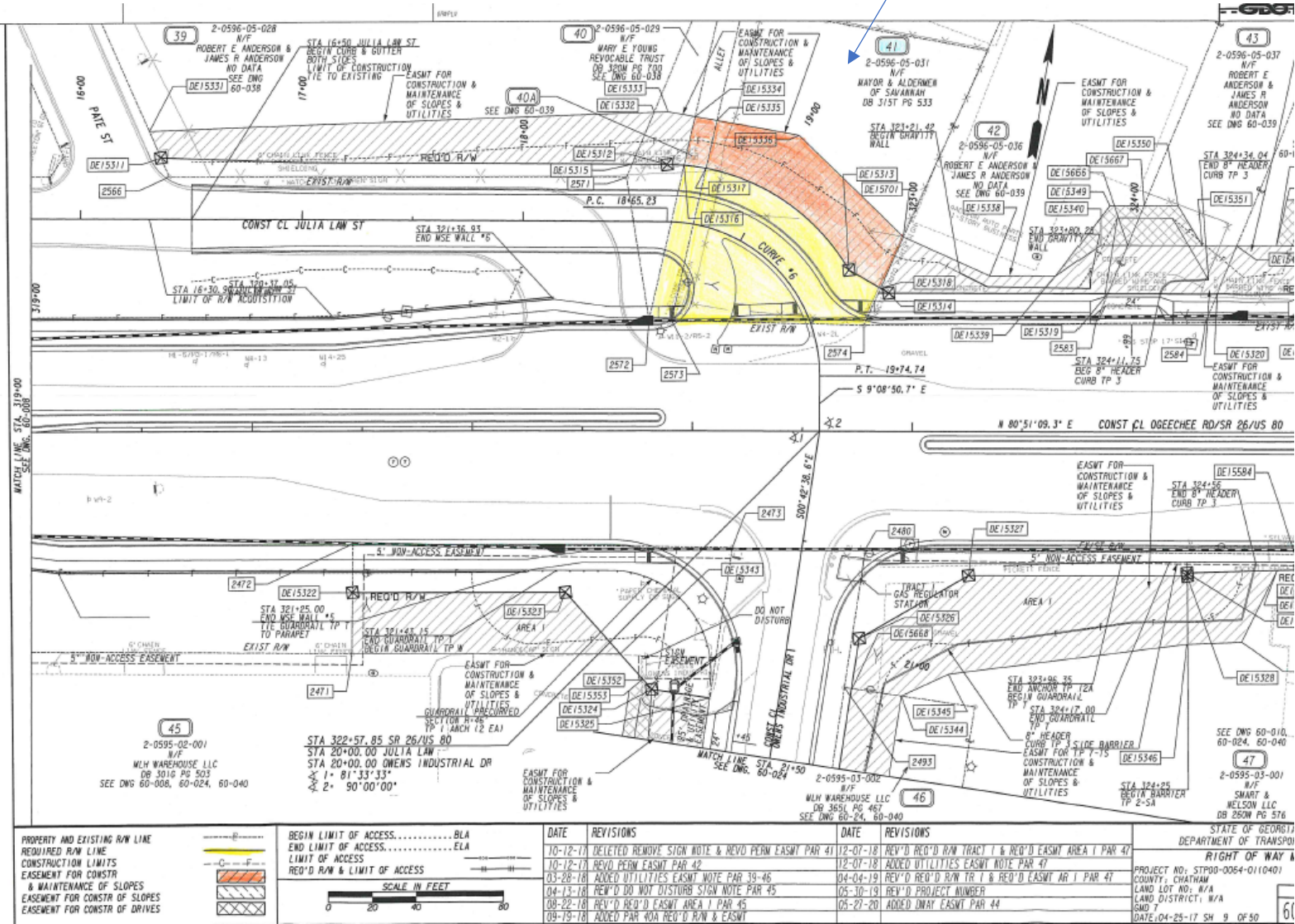


20638 06008

DATE	REVISIONS	DATE	REVISIONS	STATE OF GEORGIA DEPARTMENT OF TRANSPORTATION
03-28-18	ADDED UTILITIES EASMT NOTE PAR 21, 22, 25	03-07-19	REV'D OWNER NAME PAR 25	RIGHT OF WAY MAP PROJECT NO: STPO0-0064-01(040) COUNTY: CHATHAM LAND LOT NO: N/A LAND DISTRICT: N/A GWD ? DATE: 04-25-17 SH 5 OF 50
03-28-18	ADDED DEMOLITION EASMT NOTE PAR 19	05-30-19	REV'D PROJECT NUMBER	
05-04-18	REV'D OWNER NAME PAR 25			
07-12-18	ADDED DRIVEWAY EASMT FOR PAR 21, 22			
12-07-18	ADDED UTILITIES EASMT NOTE PAR 19, 20, 23, 24			
02-19-19	REV'D REQ'D EASMT AREA 2 PAR 20			

GDOT OGEECHEE ROAD WIDENING PROJECT

20569 05031



PROPERTY AND EXISTING R/W LINE
 REQUIRED R/W LINE
 CONSTRUCTION LIMITS
 EASEMENT FOR CONSTR
 & MAINTENANCE OF SLOPES
 EASEMENT FOR CONSTR OF SLOPES
 EASEMENT FOR CONSTR OF DRIVES

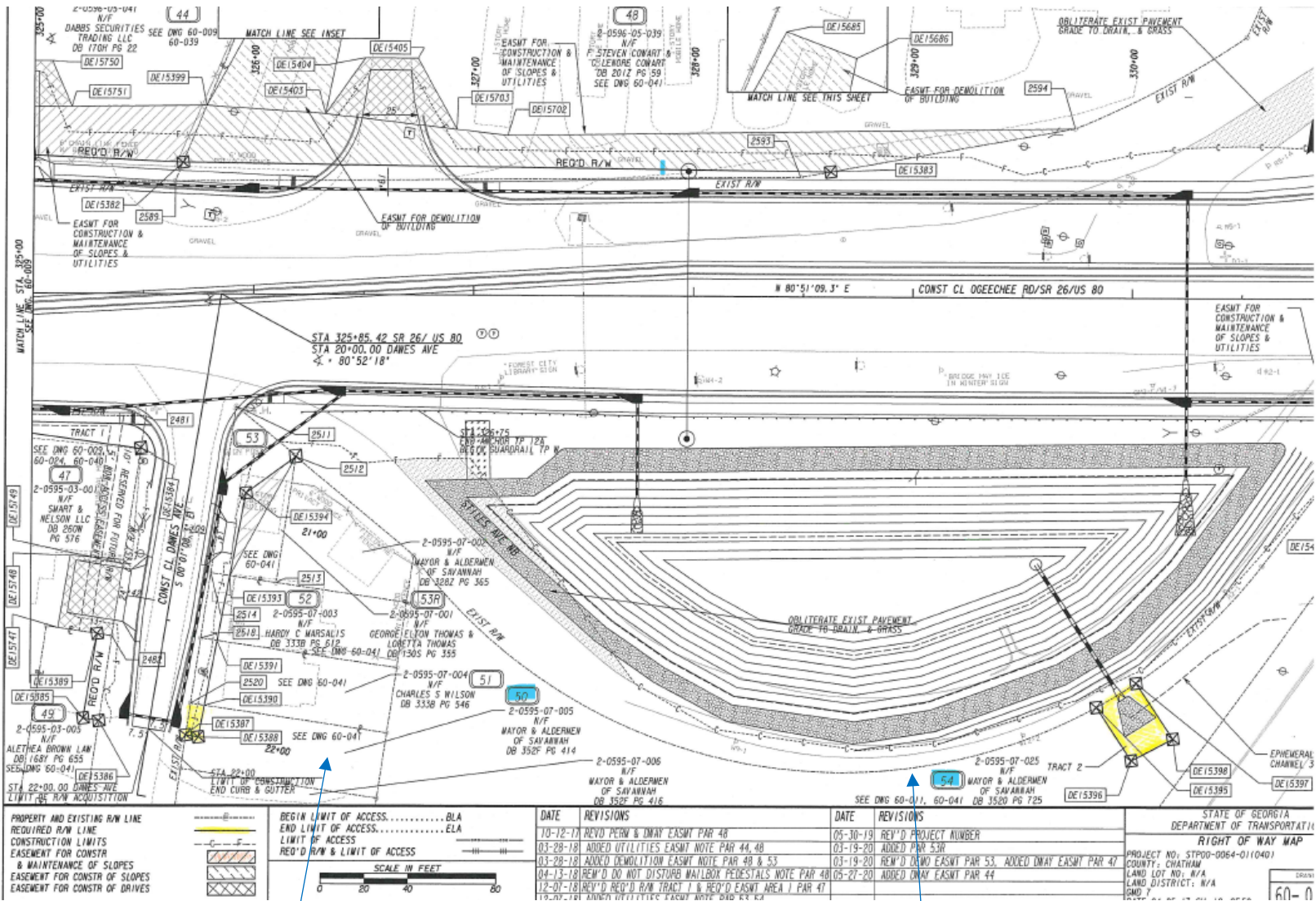
BEGIN LIMIT OF ACCESS.....BLA
 END LIMIT OF ACCESS.....ELA
 LIMIT OF ACCESS
 REQ'D R/W & LIMIT OF ACCESS

SCALE IN FEET
 0 20 40 80

DATE	REVISIONS	DATE	REVISIONS
10-12-17	DELETED REMOVE SIGN NOTE & REV'D PERM EASMT PAR 41	12-07-18	REV'D REQ'D R/W TRACT 1 & REQ'D EASMT AREA 1 PAR 47
10-12-17	REV'D PERM EASMT PAR 42	12-07-18	ADDED UTILITIES EASMT NOTE PAR 47
03-28-18	ADDED UTILITIES EASMT NOTE PAR 39-46	04-04-19	REV'D REQ'D R/W TR 1 & REQ'D EASMT AR 1 PAR 47
04-13-18	REV'D DO NOT DISTURB SIGN NOTE PAR 45	05-10-19	REV'D PROJECT NUMBER
08-22-18	REV'D REQ'D EASMT AREA 1 PAR 45	05-27-20	ADDED UNAT EASMT PAR 44
09-19-18	ADDED PAR 40A REQ'D R/W & EASMT		

STATE OF GEORGIA
 DEPARTMENT OF TRANSPORTATION
 RIGHT OF WAY &
 PROJECT NO.: STP00-0064-01(1040)
 COUNTY: CHATHAM
 LAND LOT NO: N/A
 LAND DISTRICT: N/A
 SHT 7
 DATE: 04-25-17 SH 9 OF 50

GDOT OGEECHEE ROAD WIDENING PROJECT



20595 07005

20595 07025

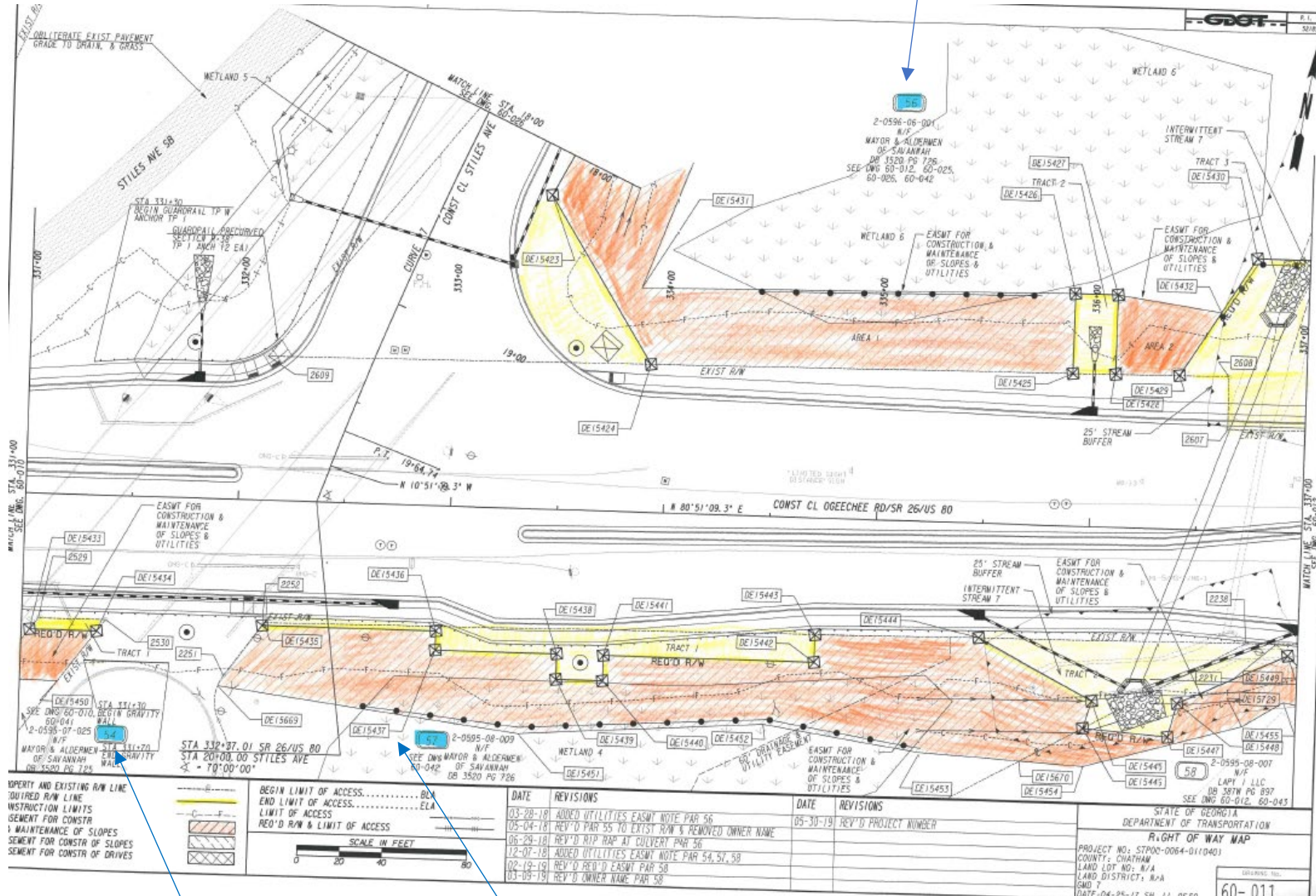
DATE	REVISIONS	DATE	REVISIONS
10-12-17	REV'D PROJ # & DWAY EASMT PAR 48	05-30-19	REV'D PROJECT NUMBER
03-28-18	ADDED UTILITIES EASMT NOTE PAR 44, 48	03-19-20	ADDED PAR 53R
03-28-18	ADDED DEMOLITION EASMT NOTE PAR 48 & 53	03-19-20	REV'D DWAY EASMT PAR 53, ADDED DWAY EASMT PAR 47
04-13-18	REV'D DO NOT DISTURB MAILBOX PEDESTALS NOTE PAR 48	05-21-20	ADDED DWAY EASMT PAR 44
12-01-18	REV'D REQ'D R/W TRACT 1 & REV'D EASMT AREA 1 PAR 47		

STATE OF GEORGIA
DEPARTMENT OF TRANSPORTATION
RIGHT OF WAY MAP
PROJECT NO.: STP00-0064-01(040)
COUNTY: CHATHAM
LAND LOT NO.: N/A
LAND DISTRICT: N/A
SMD

60-0

GDOT OGEECHEE ROAD WIDENING PROJECT

20596 06001



20595 07025

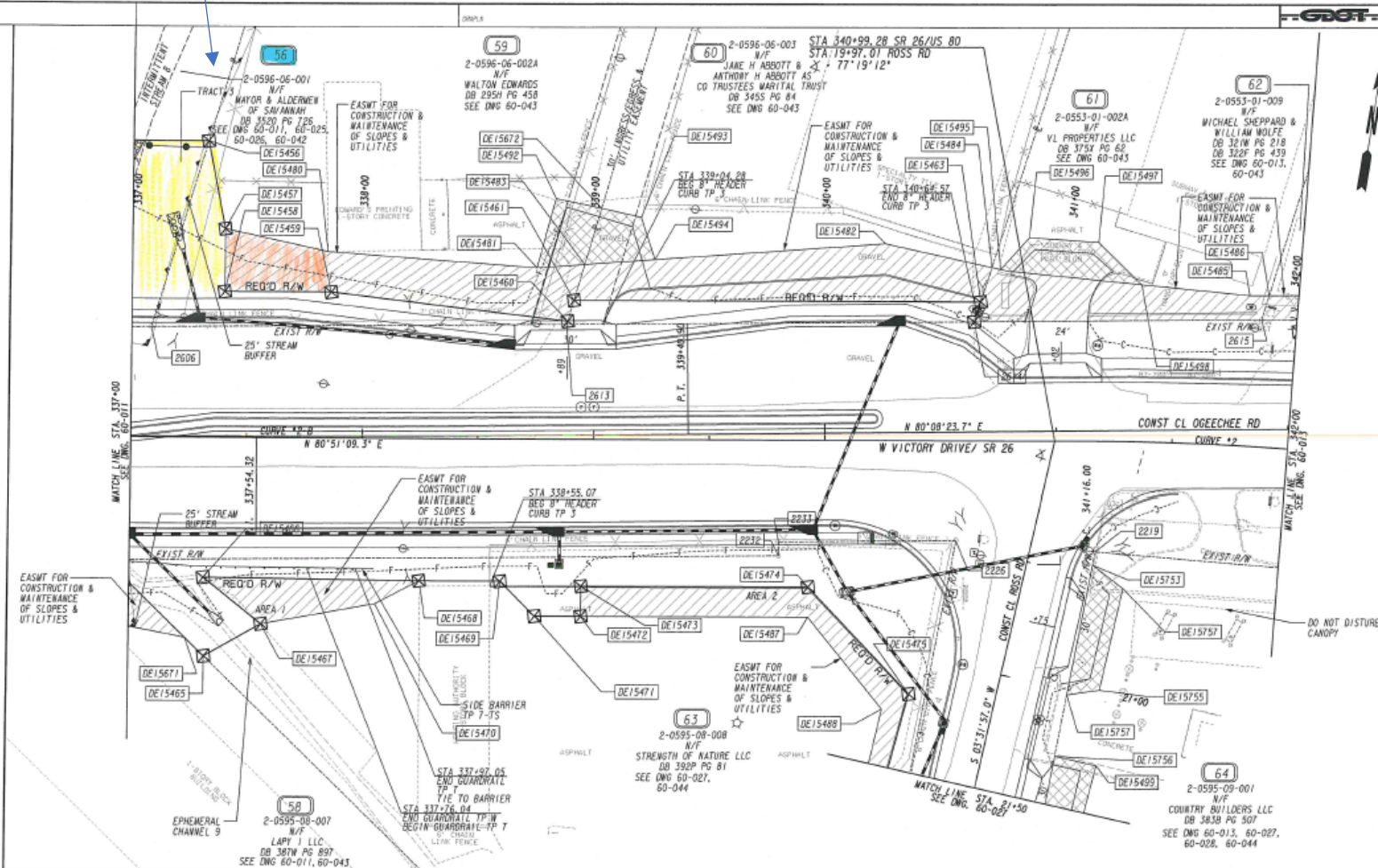
20595 08009

DATE	REVISIONS	DATE	REVISIONS
03-20-18	ADDED UTILITIES EASMT NOTE PAR 56	05-30-19	REV'D PROJECT NUMBER
05-04-18	REV'D PAR 55 TO EXIST R/W & REMOVED OWNER NAME		
06-29-18	REV'D R/W PAR AT CULVERT PAR 56		
12-01-18	ADDED UTILITIES EASMT NOTE PAR 54, 57, 58		
02-19-19	REV'D REV'D EASMT PAR 58		
03-09-19	REV'D OWNER NAME PAR 58		

STATE OF GEORGIA DEPARTMENT OF TRANSPORTATION	
RIGHT OF WAY MAP	
PROJECT NO.: STP00-0064-01(1040)	DATE: 04-25-17 SH 11 OF 50
COUNTY: CHATHAM	
LAND LOT NO.: N/A	
LAND DISTRICT: R/A	
GRID 7	
60-011	

GDOT OGEECHEE ROAD WIDENING PROJECT

20596 06001

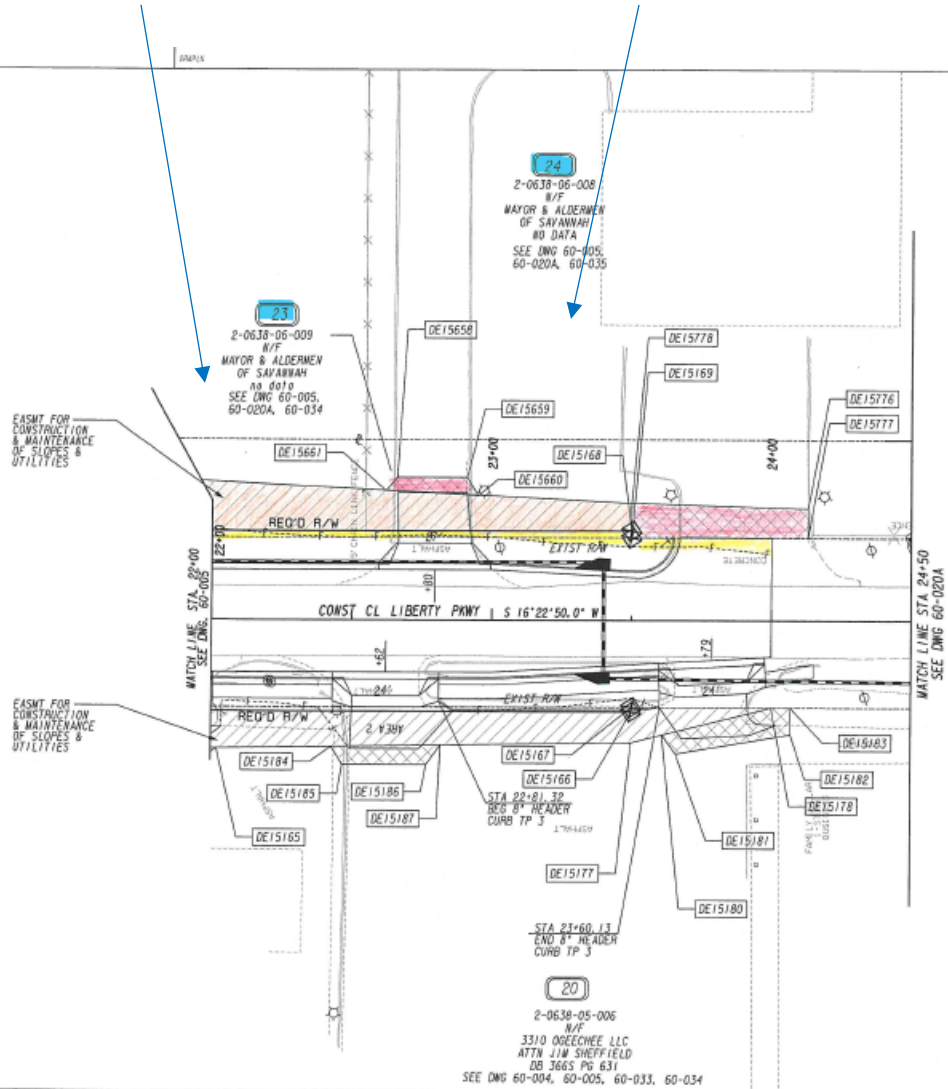


<p>PROPERTY AND EXISTING R/W LINE REQUIRED R/W LINE CONSTRUCTION LIMITS EASEMENT FOR CONSTR & MAINTENANCE OF SLOPES EASEMENT FOR CONSTR OF SLOPES EASEMENT FOR CONSTR OF DRIVES</p>	<p>BEGIN LIMIT OF ACCESS.....BLA END LIMIT OF ACCESS.....ELA LIMIT OF ACCESS REQ'D R/W & LIMIT OF ACCESS</p> <p style="text-align: center;">SCALE IN FEET 0 20 40 80</p>	<table border="1" style="width: 100%; border-collapse: collapse;"> <thead> <tr> <th>DATE</th> <th>REVISIONS</th> <th>DATE</th> <th>REVISIONS</th> </tr> </thead> <tbody> <tr> <td>03-28-18</td> <td>ADDED UTILITIES EASMT NOTE PAR 59, 60, 61, 62</td> <td>02-19-19</td> <td>REV'D REQ'D R/W & EASMT AREA 1 PAR 63</td> </tr> <tr> <td>04-13-18</td> <td>REV'D DO NOT DISTURB EXIST SIGN POST NOTE PAR 61</td> <td>03-09-19</td> <td>REV'D OWNER NAMES PAR 58 & 63</td> </tr> <tr> <td>06-29-18</td> <td>REV'D RTP R/W AT CULVERT PAR 56</td> <td>05-30-19</td> <td>REV'D PROJECT NUMBER</td> </tr> <tr> <td>09-19-18</td> <td>SHIFTED DRIVEWAY & REV'D D'WAY EASMT PAR 59 & 60</td> <td>04-30-21</td> <td>REV'D REQ'D R/W & REQ'D EASMT AREAS 2 & 3 PAR 64</td> </tr> <tr> <td>12-07-18</td> <td>ADDED UTILITIES EASMT NOTE PAR 58, 63, 64</td> <td>04-30-21</td> <td>REV'D D'WAY EASMT & ADDED D'WAY EASMT PAR 64</td> </tr> </tbody> </table>	DATE	REVISIONS	DATE	REVISIONS	03-28-18	ADDED UTILITIES EASMT NOTE PAR 59, 60, 61, 62	02-19-19	REV'D REQ'D R/W & EASMT AREA 1 PAR 63	04-13-18	REV'D DO NOT DISTURB EXIST SIGN POST NOTE PAR 61	03-09-19	REV'D OWNER NAMES PAR 58 & 63	06-29-18	REV'D RTP R/W AT CULVERT PAR 56	05-30-19	REV'D PROJECT NUMBER	09-19-18	SHIFTED DRIVEWAY & REV'D D'WAY EASMT PAR 59 & 60	04-30-21	REV'D REQ'D R/W & REQ'D EASMT AREAS 2 & 3 PAR 64	12-07-18	ADDED UTILITIES EASMT NOTE PAR 58, 63, 64	04-30-21	REV'D D'WAY EASMT & ADDED D'WAY EASMT PAR 64	<p style="text-align: right;">STATE OF GEORGIA DEPARTMENT OF TRANSPORTATION</p> <p style="text-align: center;">RIGHT OF WAY MAP</p> <p>PROJECT NO: STPO0-0064-0110401 COUNTY: CHATHAM LAND LOT NO: N/A LAND DISTRICT: N/A GMD: 7</p>
DATE	REVISIONS	DATE	REVISIONS																								
03-28-18	ADDED UTILITIES EASMT NOTE PAR 59, 60, 61, 62	02-19-19	REV'D REQ'D R/W & EASMT AREA 1 PAR 63																								
04-13-18	REV'D DO NOT DISTURB EXIST SIGN POST NOTE PAR 61	03-09-19	REV'D OWNER NAMES PAR 58 & 63																								
06-29-18	REV'D RTP R/W AT CULVERT PAR 56	05-30-19	REV'D PROJECT NUMBER																								
09-19-18	SHIFTED DRIVEWAY & REV'D D'WAY EASMT PAR 59 & 60	04-30-21	REV'D REQ'D R/W & REQ'D EASMT AREAS 2 & 3 PAR 64																								
12-07-18	ADDED UTILITIES EASMT NOTE PAR 58, 63, 64	04-30-21	REV'D D'WAY EASMT & ADDED D'WAY EASMT PAR 64																								

GDOT OGEECHEE ROAD WIDENING PROJECT

20638 06009

20638 06008



<p>PROPERTY AND EXISTING R/W LINE REQUIRED R/W LINE CONSTRUCTION LIMITS EASEMENT FOR CONSTR & MAINTENANCE OF SLOPES EASEMENT FOR CONSTR OF SLOPES EASEMENT FOR CONSTR OF DRIVES</p>	<p>BEGIN LIMIT OF ACCESS.....BLA END LIMIT OF ACCESS.....ELA LIMIT OF ACCESS REQ'D R/W & LIMIT OF ACCESS</p> <p style="text-align: center;">SCALE IN FEET</p> <p style="text-align: center;">0 20 40 60</p>	<table border="1" style="width: 100%; border-collapse: collapse;"> <thead> <tr> <th>DATE</th> <th>REVISIONS</th> <th>DATE</th> <th>REVISIONS</th> </tr> </thead> <tbody> <tr> <td>12-07-18</td> <td>REV'D REQ'D R/W & EASMT PAR 23;</td> <td>02-25-22</td> <td>REV'D REQ'D R/W & REQ'D EASMT PAR 23</td> </tr> <tr> <td>12-07-18</td> <td>REV'D REQ'D R/W TRACT 2 PAR 24</td> <td></td> <td></td> </tr> <tr> <td>12-07-18</td> <td>ADDED UTILITIES EASMT NOTE PAR 20, 23</td> <td></td> <td></td> </tr> <tr> <td>05-30-19</td> <td>REV'D PROJECT NUMBER</td> <td></td> <td></td> </tr> <tr> <td>02-09-22</td> <td>REV'D REQ'D R/W PAR 21; REMOVED TRACT 2 PAR 24</td> <td></td> <td></td> </tr> <tr> <td>02-25-22</td> <td>ADDED DRIVEWAY EASMT PAR 23</td> <td></td> <td></td> </tr> </tbody> </table>	DATE	REVISIONS	DATE	REVISIONS	12-07-18	REV'D REQ'D R/W & EASMT PAR 23;	02-25-22	REV'D REQ'D R/W & REQ'D EASMT PAR 23	12-07-18	REV'D REQ'D R/W TRACT 2 PAR 24			12-07-18	ADDED UTILITIES EASMT NOTE PAR 20, 23			05-30-19	REV'D PROJECT NUMBER			02-09-22	REV'D REQ'D R/W PAR 21; REMOVED TRACT 2 PAR 24			02-25-22	ADDED DRIVEWAY EASMT PAR 23			<p style="text-align: right;">STATE OF GEORGIA DEPARTMENT OF TRANSPORTATION RIGHT OF WAY DIVISION</p> <p>PROJECT NO.: STPOO-0064-0110401 COUNTY: CHATHAM LAND LOT NO.: N/A LAND DISTRICT: N/A GWD ? DATE: 04-25-17 SH 20 OF 50</p>
DATE	REVISIONS	DATE	REVISIONS																												
12-07-18	REV'D REQ'D R/W & EASMT PAR 23;	02-25-22	REV'D REQ'D R/W & REQ'D EASMT PAR 23																												
12-07-18	REV'D REQ'D R/W TRACT 2 PAR 24																														
12-07-18	ADDED UTILITIES EASMT NOTE PAR 20, 23																														
05-30-19	REV'D PROJECT NUMBER																														
02-09-22	REV'D REQ'D R/W PAR 21; REMOVED TRACT 2 PAR 24																														
02-25-22	ADDED DRIVEWAY EASMT PAR 23																														