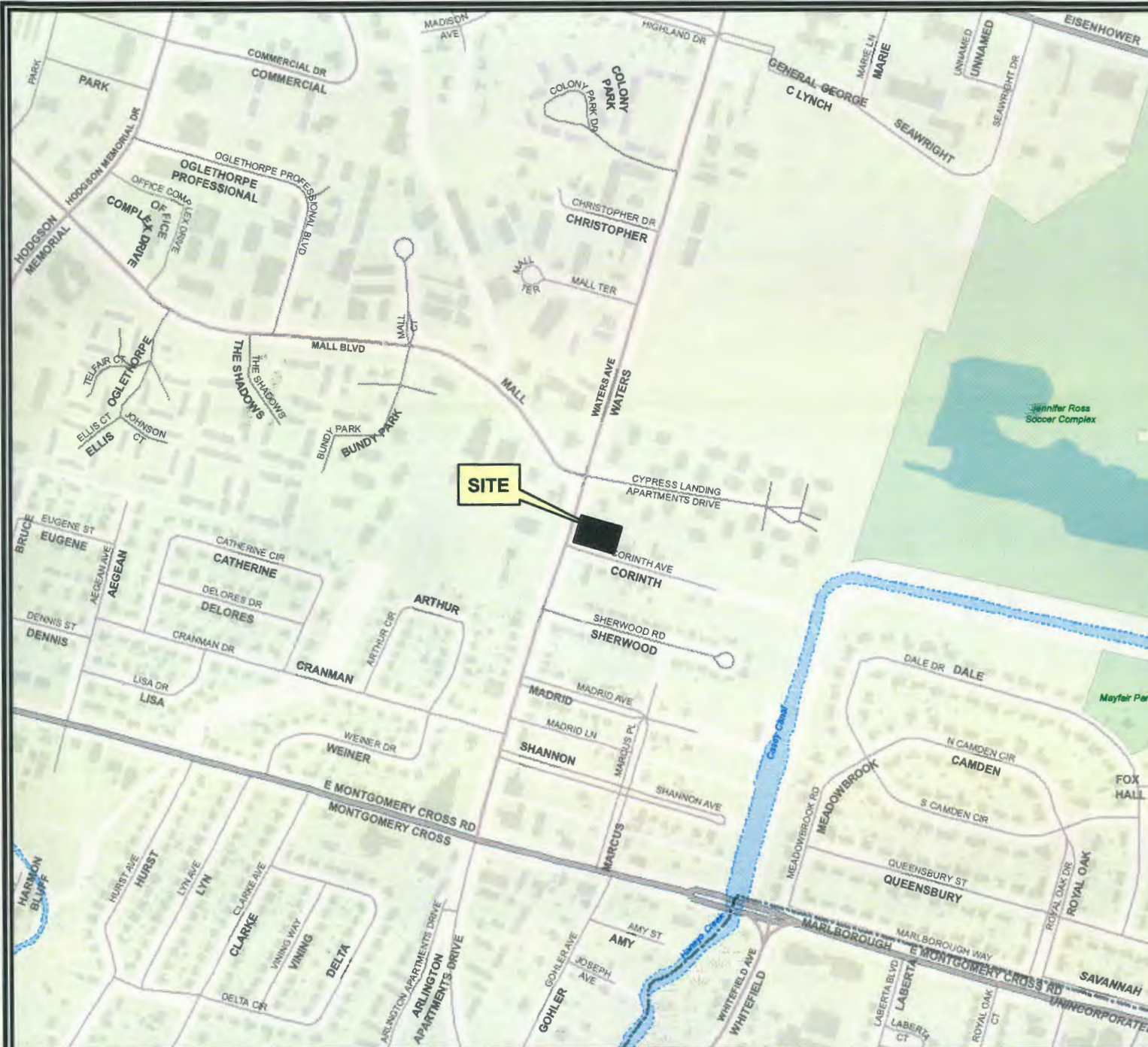


VICINITY MAP

File: 22-003744-ZA
Address: Waters Ave. & Corinth Ave.
Savannah, Ga
Aldermanic District: 4 - Palumbo
Commission District: 1 - Stone
Neighborhood: See Map
Property ID: See Map



THIS MAP IS A COMPILATION OF INFORMATION FROM VARIOUS SOURCES AND SCALES. IN MOST CASES THE INFORMATION HAS NOT BEEN FIELD VERIFIED. USE THIS MAP FOR GENERAL PLANNING PURPOSES ONLY.



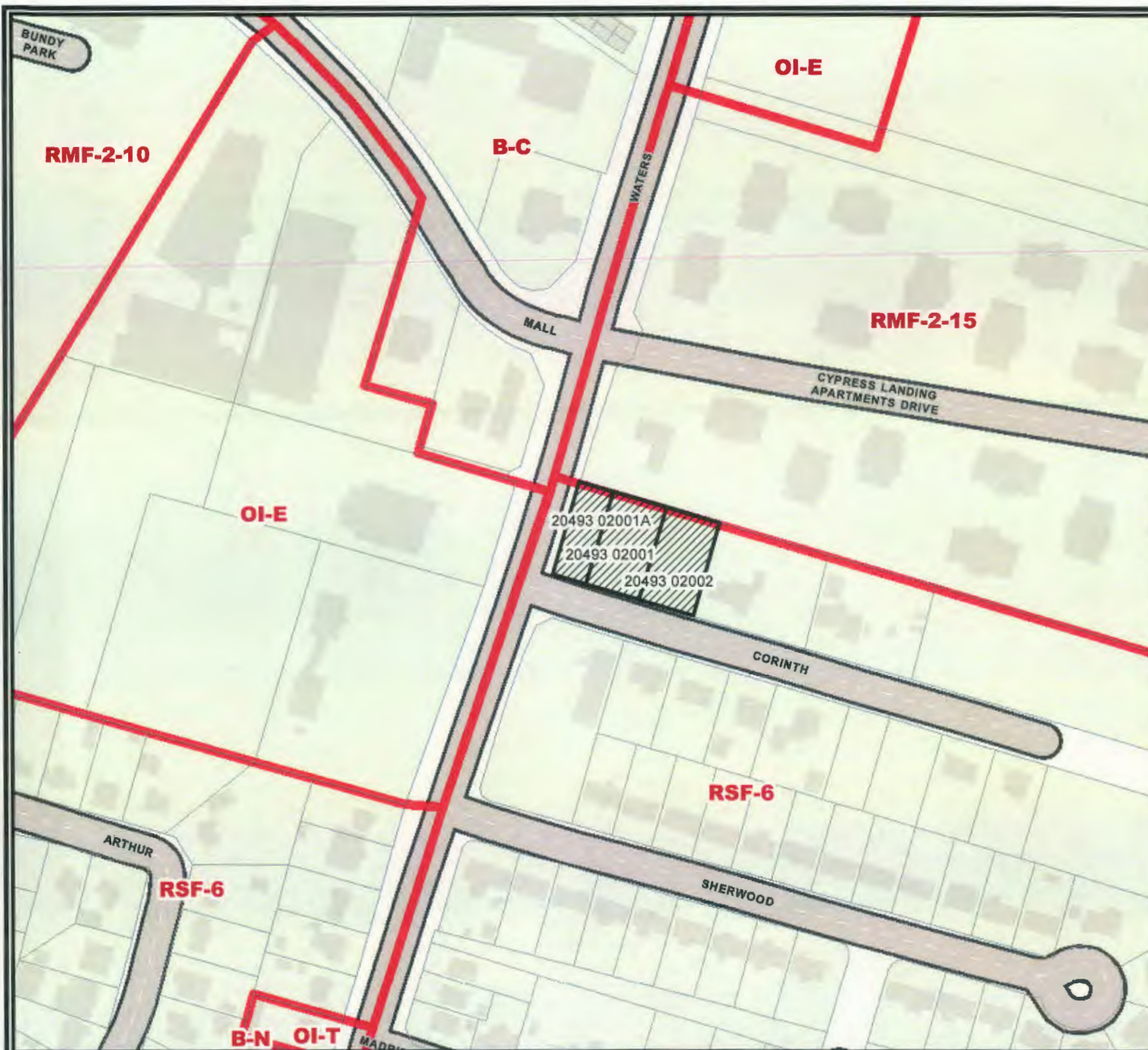
1 inch = 700 feet

D



Date: 8/15/2022

CHATHAM COUNTY - SAVANNAH
METROPOLITAN PLANNING COMMISSION
110 E. STATE ST., SAVANNAH, GA 31412-8246 PHONE 912-691-1448



ZONING MAP

File: 22-003744-ZA
 Address: Waters Ave. & Corinth Ave.
 Savannah, Ga
 Aldermanic District: 4 - Palumbo
 Commission District: 1 - Stone
 Neighborhood: See Map
 Property ID: See Map

Current Property Zoning
 is Primarily
 RSF-6
 Proposed Property Zoning:
 OI

ZONING

Date: 8/15/2022



CHATHAM COUNTY - SAVANNAH
 METROPOLITAN PLANNING COMMISSION
 110 E. STATE ST. SAVANNAH, GA 31412-8208 PHONE 912-661-1449

THIS MAP IS A COMPILATION OF INFORMATION FROM VARIOUS SOURCES AND SCALES. IN MOST CASES THE INFORMATION HAS NOT BEEN FIELD VERIFIED. USE THIS MAP FOR GENERAL PLANNING PURPOSES ONLY.



1 inch = 200 feet

AERIAL MAP

File: 22-003744-ZA
Address: Waters Ave. & Corinth Ave.
Savannah, Ga
Aldermanic District: 4 - Palumbo
Commission District: 1 - Stone
Neighborhood: See Map
Property ID: See Map



THIS MAP IS A COMPILATION OF INFORMATION FROM VARIOUS SOURCES AND SCALES. IN MOST CASES THE INFORMATION HAS NOT BEEN FIELD VERIFIED. USE THIS MAP FOR GENERAL PLANNING PURPOSES ONLY.



1 inch = 100 feet

D



Date: 8/15/2022

CHATHAM COUNTY - SAVANNAH
METROPOLITAN PLANNING COMMISSION
110 E. STATE ST. SAVANNAH, GA 31412-8248 PHONE 912-881-1448



TAX MAP

File: 22-003744-ZA
 Address: Waters Ave. & Corinth Ave.
 Savannah, Ga
 Aldermanic District: 4 - Palumbo
 Commission District: 1 - Stone
 Neighborhood: See Map
 Property ID: See Map

THIS MAP IS A COMPILATION OF INFORMATION FROM VARIOUS SOURCES AND SCALES. IN MOST CASES THE INFORMATION HAS NOT BEEN FIELD VERIFIED. USE THIS MAP FOR GENERAL PLANNING PURPOSES ONLY.



1 inch = 100 feet

D

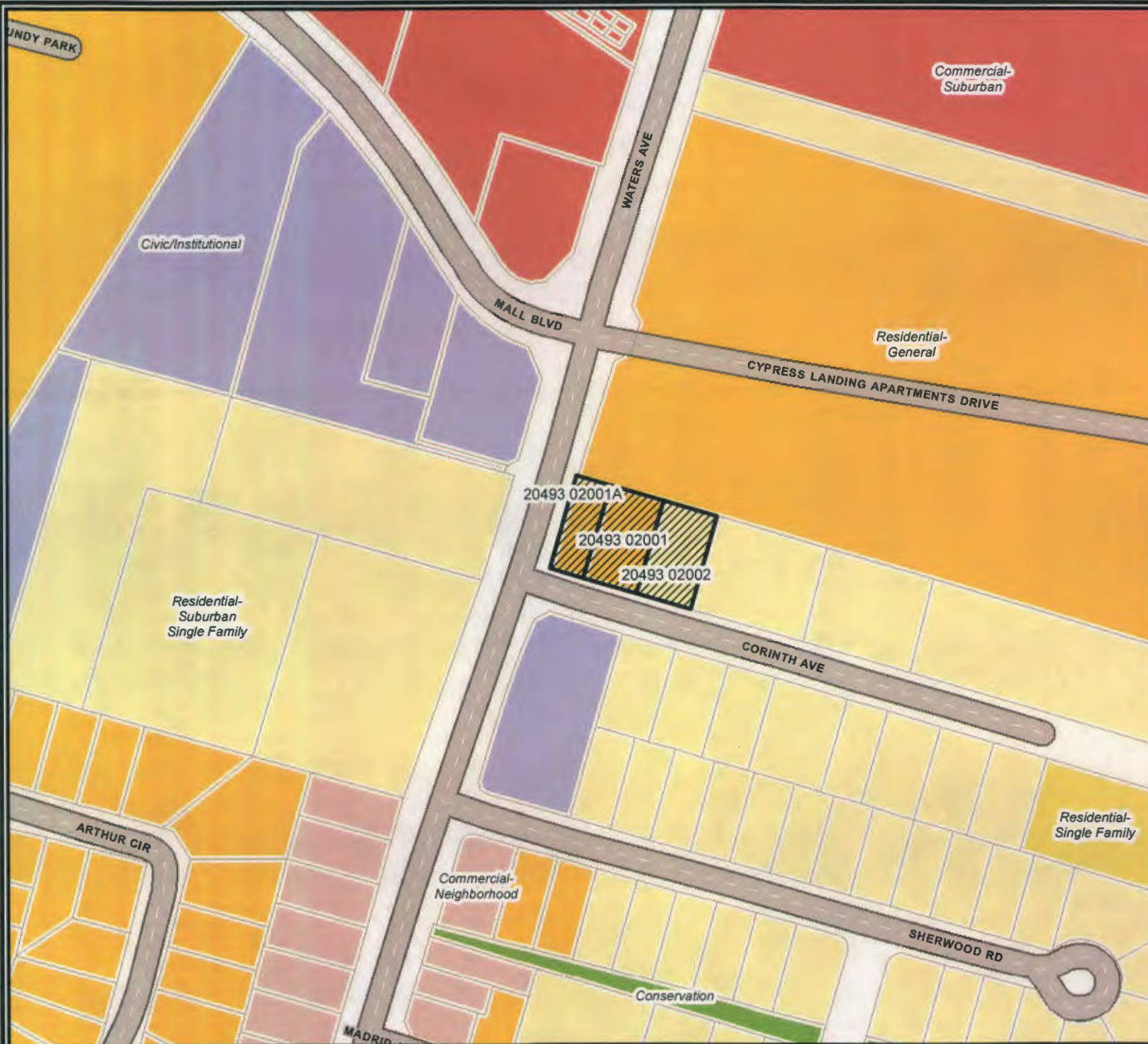


Date: 8/15/2022

CHATHAM COUNTY - SAVANNAH
METROPOLITAN PLANNING COMMISSION
 110 E. STATE ST. SAVANNAH, GA 31412-8246 PHONE 912-651-1440

FUTURE LAND USE

File: 22-003744-ZA
 Address: Waters Ave. & Corinth Ave.
 Savannah, Ga
 Aldermanic District: 4 - Palumbo
 Commission District: 1 - Stone
 Neighborhood: See Map
 Property ID: See Map



- Commercial- Neighborhood
- Commercial- Suburban
- Residential- Suburban Single Family
- Residential- Single Family
- Residential- General
- Civic/Institutional
- Conservation

Date: 8/15/2022



CHATHAM COUNTY - SAVANNAH
METROPOLITAN PLANNING COMMISSION
 110 E. STATE ST. SAVANNAH, GA 31412-8246 PHONE 912-831-1440

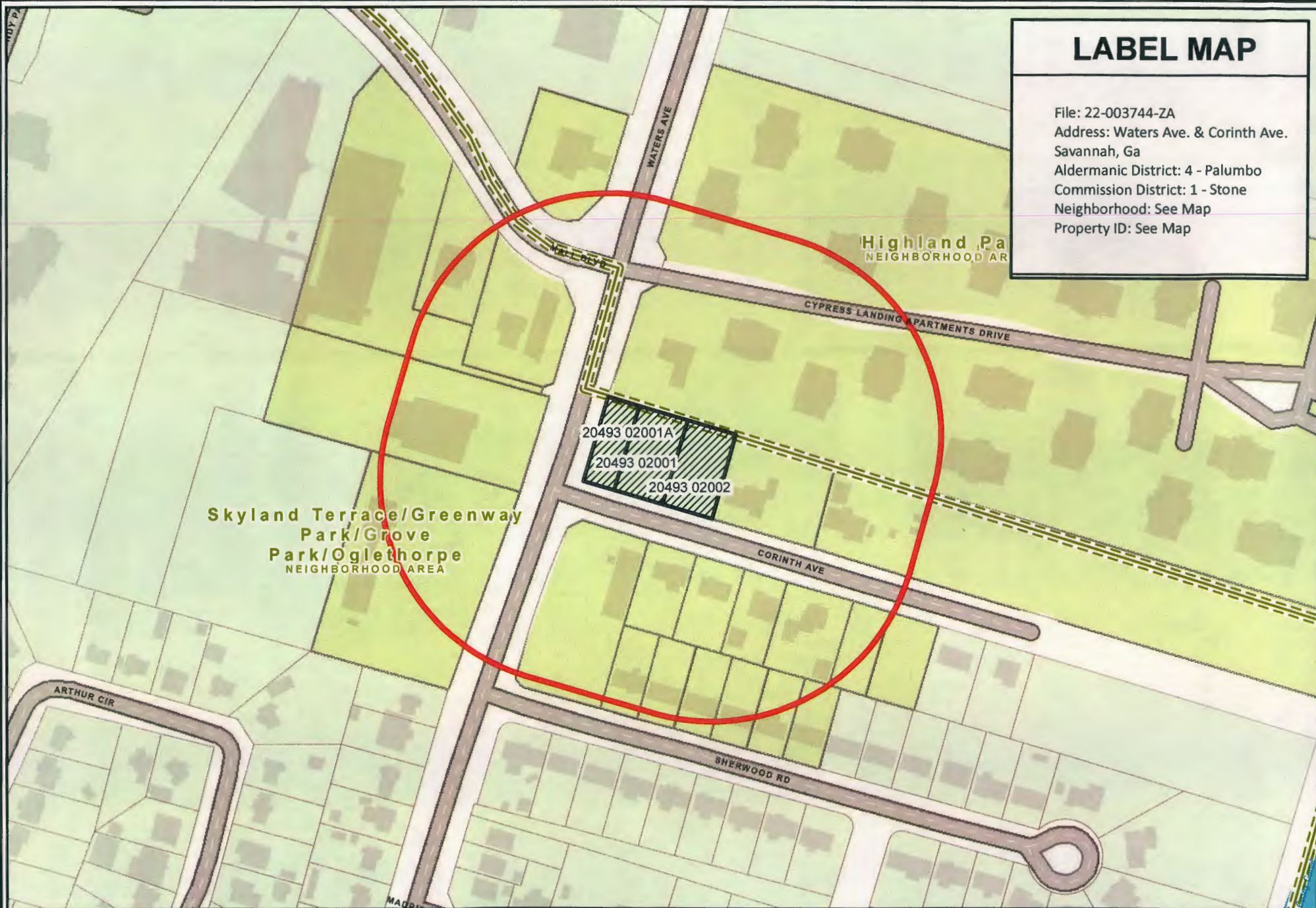
THIS MAP IS A COMPILATION OF INFORMATION FROM VARIOUS SOURCES AND SCALES. IN MOST CASES THE INFORMATION HAS NOT BEEN FIELD VERIFIED. USE THIS MAP FOR GENERAL PLANNING PURPOSES ONLY.



1 inch = 200 feet

LABEL MAP

File: 22-003744-ZA
Address: Waters Ave. & Corinth Ave.
Savannah, Ga
Aldermanic District: 4 - Palumbo
Commission District: 1 - Stone
Neighborhood: See Map
Property ID: See Map



THIS MAP IS A COMPILATION OF INFORMATION FROM VARIOUS SOURCES AND SCALES. IN MOST CASES THE INFORMATION HAS NOT BEEN FIELD VERIFIED.
USE THIS MAP FOR GENERAL PLANNING PURPOSES ONLY.



Date: 8/15/2022

1 inch = 200 feet



CHATHAM COUNTY - SAVANNAH
METROPOLITAN PLANNING COMMISSION
110 E. STATE ST. SAVANNAH, GA 31412-8246 PHONE 912-651-1440