

AERIAL MAP

SPECIAL USE REQUEST

File: 22-004422-ZA
Address: 1504 & 1506 Bull Street
Savannah, Ga
Aldermanic District: 2 - Leggett
Commission District: 2 - Rivers
Neighborhood: See Map
Property ID: See Map

Date: 9/27/2022



CHATHAM COUNTY - SAVANNAH
METROPOLITAN PLANNING COMMISSION
110 E. STATE ST. SAVANNAH, GA 31412-8246 PHONE 912-651-1440

THIS MAP IS A COMPILATION OF INFORMATION FROM VARIOUS SOURCES AND SCALES. IN MOST CASES THE INFORMATION HAS NOT BEEN FIELD VERIFIED. USE THIS MAP FOR GENERAL PLANNING PURPOSES ONLY.



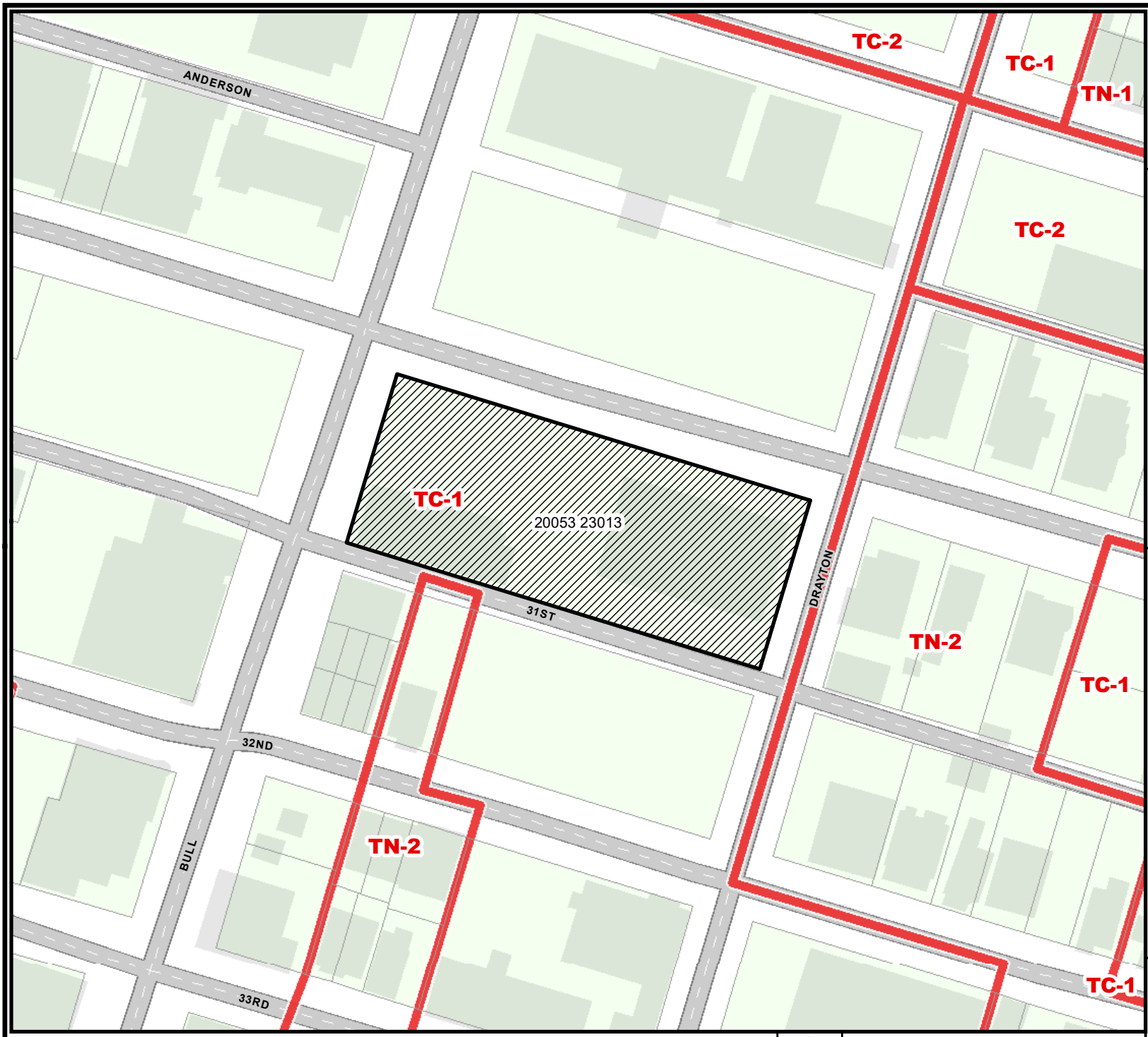
1 inch = 100 feet

D

ZONING MAP

SPECIAL USE REQUEST

File: 22-004422-ZA
Address: 1504 & 1506 Bull Street
Savannah, Ga
Aldermanic District: 2 - Leggett
Commission District: 2 - Rivers
Neighborhood: See Map
Property ID: See Map



 ZONING

Date: 9/27/2022



CHATHAM COUNTY - SAVANNAH
METROPOLITAN PLANNING COMMISSION
110 E. STATE ST. SAVANNAH, GA 31412-8246 PHONE 912-651-1440

THIS MAP IS A COMPILATION OF INFORMATION FROM VARIOUS SOURCES AND SCALES. IN MOST CASES THE INFORMATION HAS NOT BEEN FIELD VERIFIED. USE THIS MAP FOR GENERAL PLANNING PURPOSES ONLY.

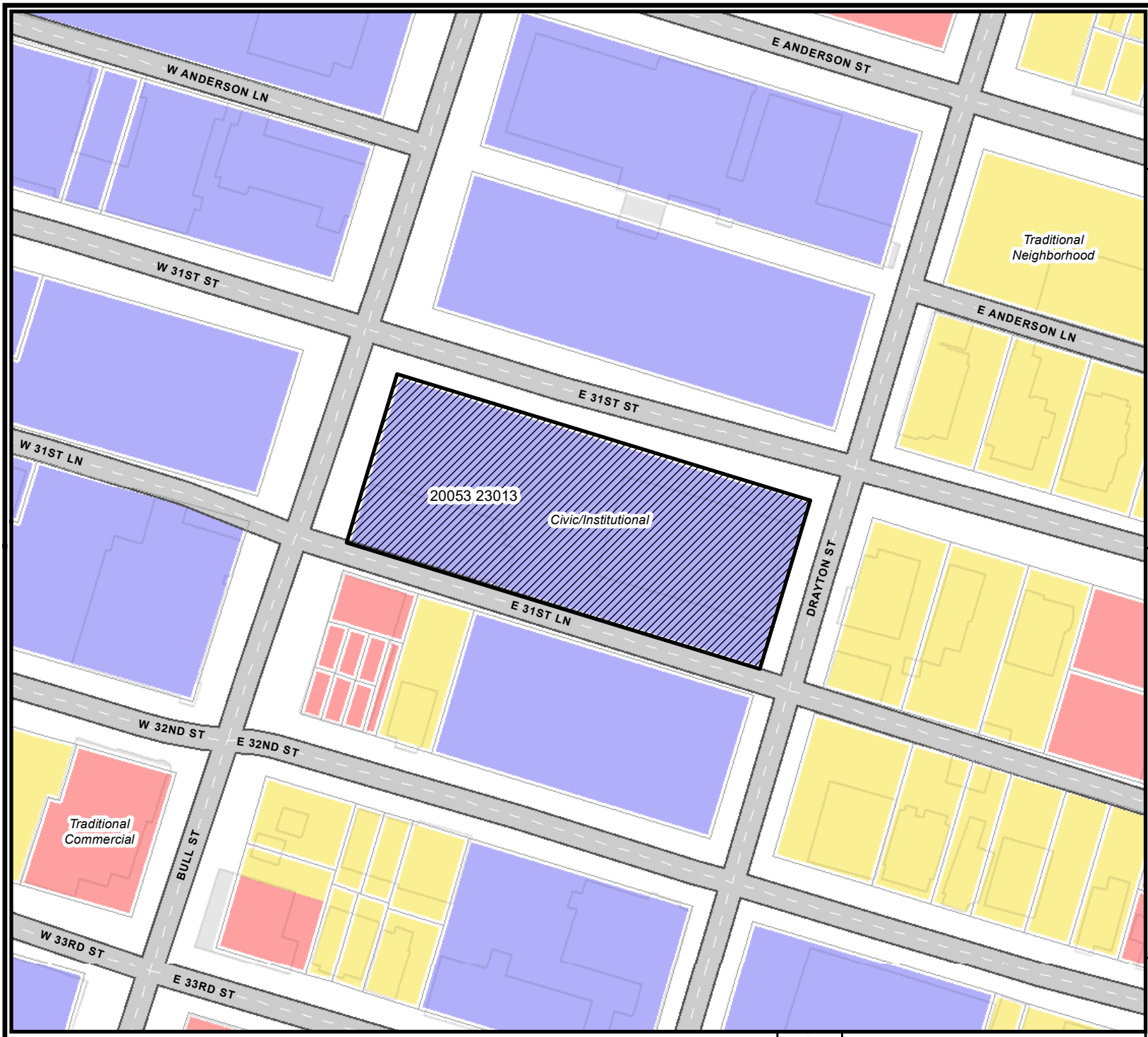


1 inch = 100 feet

FUTURE LAND USE

SPECIAL USE REQUEST

File: 22-004422-ZA
Address: 1504 & 1506 Bull Street
Savannah, Ga
Aldermanic District: 2 - Leggett
Commission District: 2 - Rivers
Neighborhood: See Map
Property ID: See Map



- Traditional Commercial
- Traditional Neighborhood
- Civic/Institutional

Date: 9/27/2022



CHATHAM COUNTY - SAVANNAH
METROPOLITAN PLANNING COMMISSION
110 E. STATE ST. SAVANNAH, GA 31412-8246 PHONE 912-651-1440

THIS MAP IS A COMPILATION OF INFORMATION FROM VARIOUS SOURCES AND SCALES. IN MOST CASES THE INFORMATION HAS NOT BEEN FIELD VERIFIED. USE THIS MAP FOR GENERAL PLANNING PURPOSES ONLY.

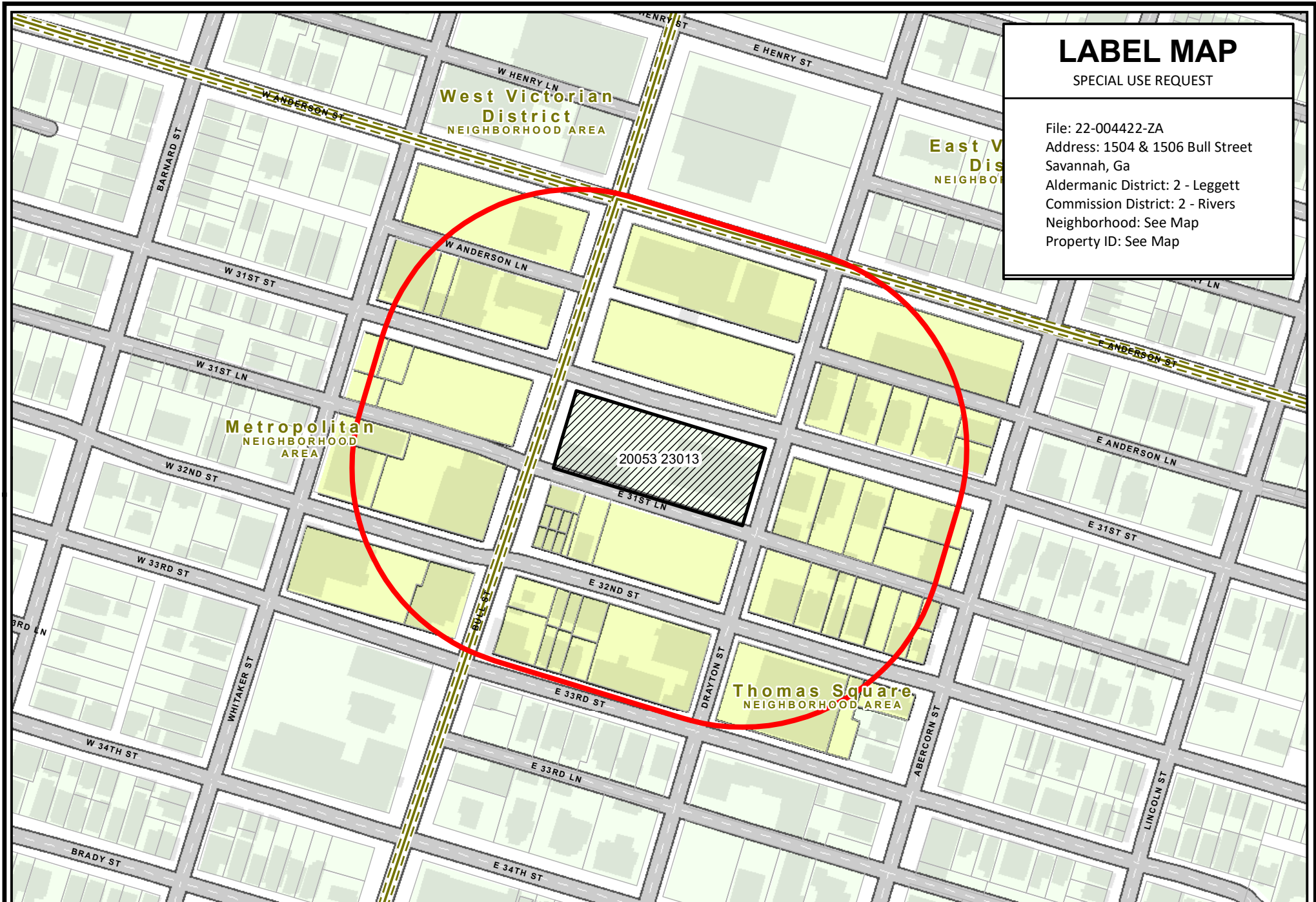


1 inch = 100 feet

LABEL MAP

SPECIAL USE REQUEST

File: 22-004422-ZA
Address: 1504 & 1506 Bull Street
Savannah, Ga
Aldermanic District: 2 - Leggett
Commission District: 2 - Rivers
Neighborhood: See Map
Property ID: See Map



THIS MAP IS A COMPILATION OF INFORMATION FROM VARIOUS SOURCES AND SCALES. IN MOST CASES THE INFORMATION HAS NOT BEEN FIELD VERIFIED.
USE THIS MAP FOR GENERAL PLANNING PURPOSES ONLY.



Date: 9/27/2022

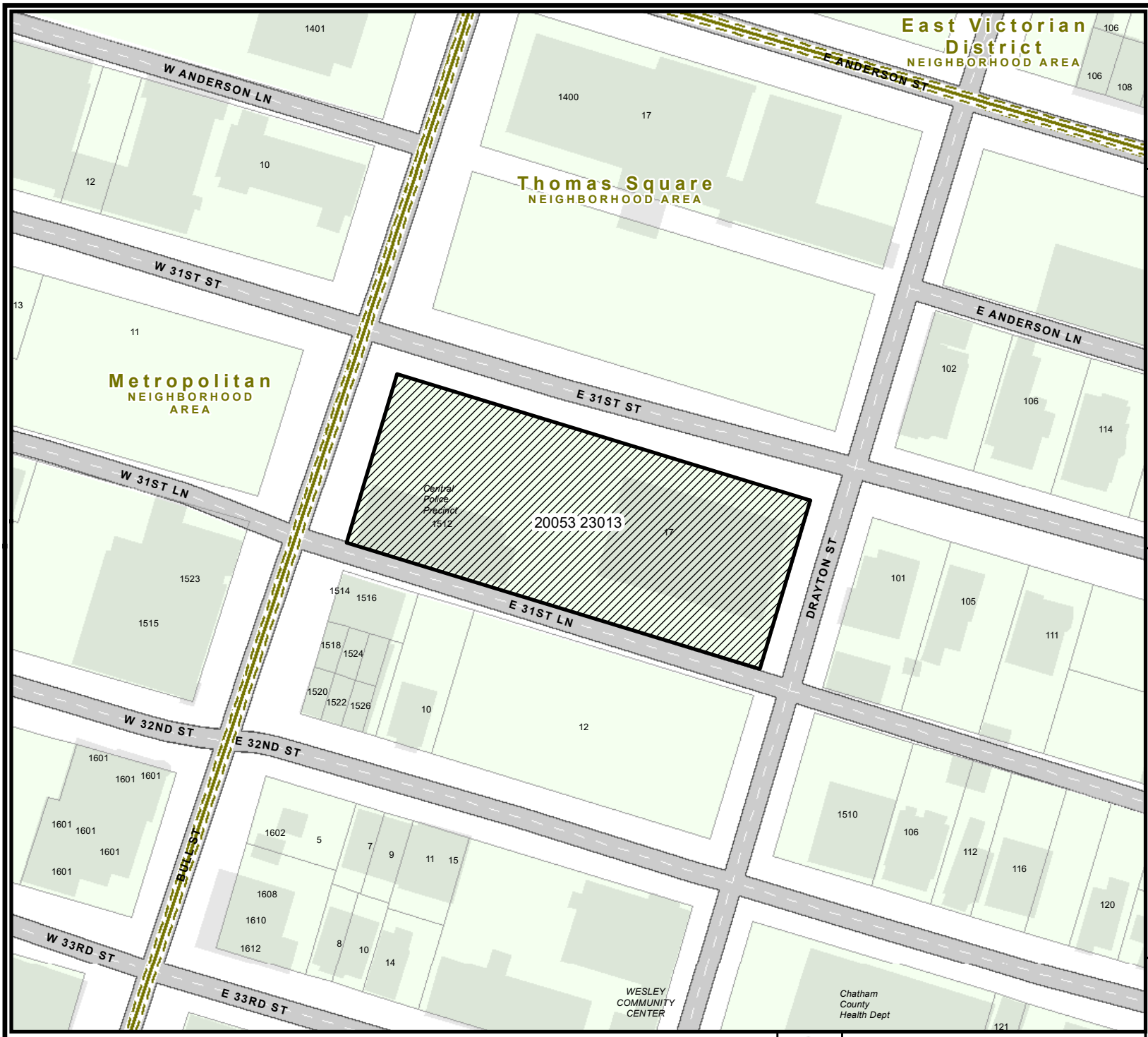
1 inch = 200 feet



CHATHAM COUNTY - SAVANNAH

METROPOLITAN PLANNING COMMISSION

110 E. STATE ST. SAVANNAH, GA 31412-8246 PHONE 912-651-1440



TAX MAP

SPECIAL USE REQUEST

File: 22-004422-ZA
 Address: 1504 & 1506 Bull Street
 Savannah, Ga
 Aldermanic District: 2 - Leggett
 Commission District: 2 - Rivers
 Neighborhood: See Map
 Property ID: See Map

THIS MAP IS A COMPILATION OF INFORMATION FROM VARIOUS SOURCES AND SCALES. IN MOST CASES THE INFORMATION HAS NOT BEEN FIELD VERIFIED. USE THIS MAP FOR GENERAL PLANNING PURPOSES ONLY.



1 inch = 100 feet

CHATHAM COUNTY - SAVANNAH
METROPOLITAN PLANNING COMMISSION
 110 E. STATE ST. SAVANNAH, GA 31412-8246 PHONE 912-651-1440



Date: 9/27/2022