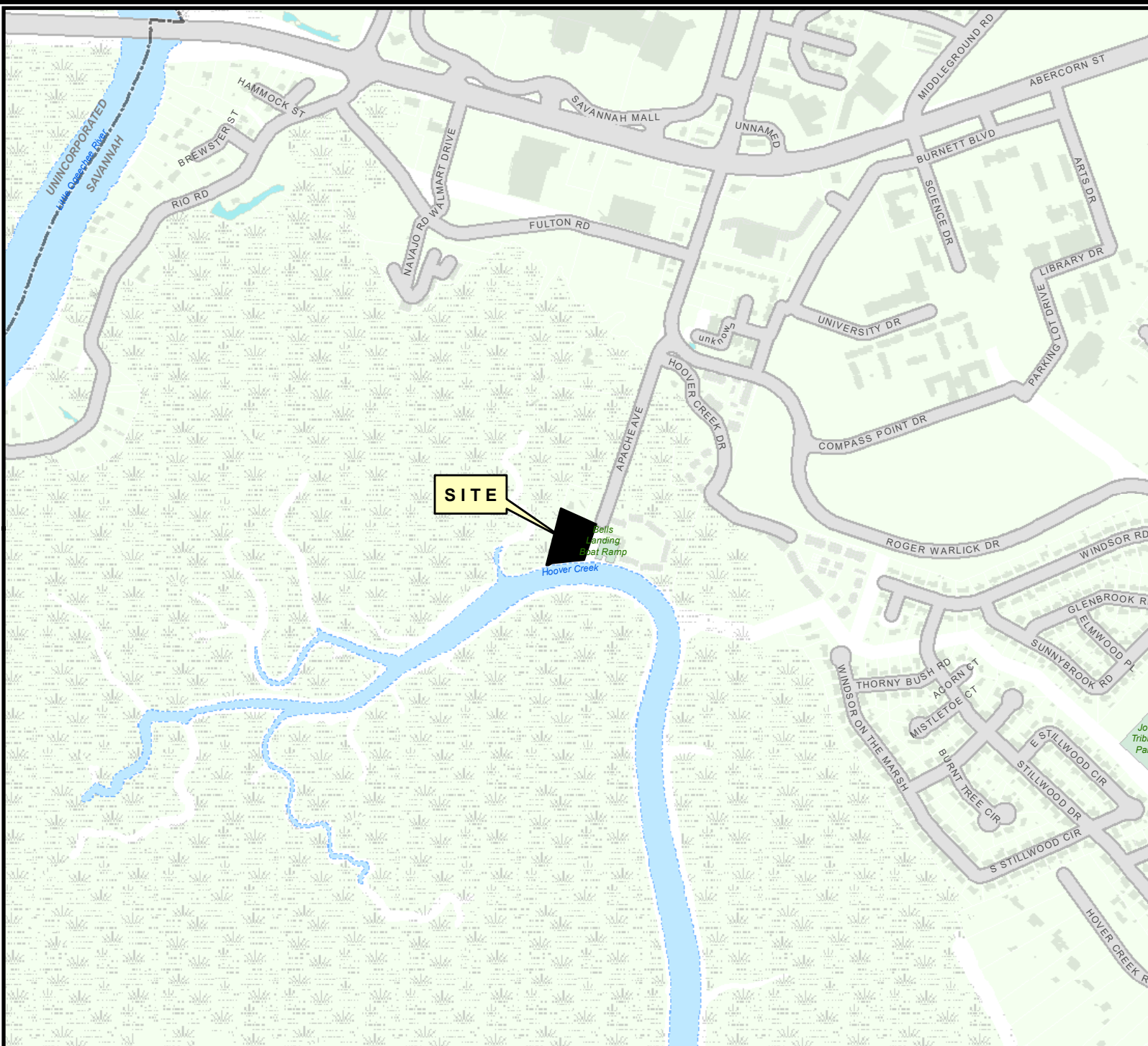


# VICINITY MAP

SPECIAL USE REQUEST

File: 22-004424-ZA  
Address: 12500 Apache Ave  
Savannah, Ga  
Aldermanic District: 6 - Purtee  
Commission District: 6 - Whitely  
Neighborhood: Bells Landing Area  
Property ID: See Map



THIS MAP IS A COMPILATION OF INFORMATION FROM VARIOUS SOURCES AND SCALES. IN MOST CASES THE INFORMATION HAS NOT BEEN FIELD VERIFIED. USE THIS MAP FOR GENERAL PLANNING PURPOSES ONLY.



1 inch = 1,000 feet

D



Date: 9/26/2022

CHATHAM COUNTY - SAVANNAH  
METROPOLITAN PLANNING COMMISSION  
110 E. STATE ST. SAVANNAH, GA 31412-8246 PHONE 912-651-1440

# AERIAL MAP

SPECIAL USE REQUEST

File: 22-004424-ZA  
Address: 12500 Apache Ave  
Savannah, Ga  
Aldermanic District: 6 - Purtee  
Commission District: 6 - Whitely  
Neighborhood: Bells Landing Area  
Property ID: See Map



THIS MAP IS A COMPILATION OF INFORMATION FROM VARIOUS SOURCES AND SCALES. IN MOST CASES THE INFORMATION HAS NOT BEEN FIELD VERIFIED. USE THIS MAP FOR GENERAL PLANNING PURPOSES ONLY.



1 inch = 200 feet

D



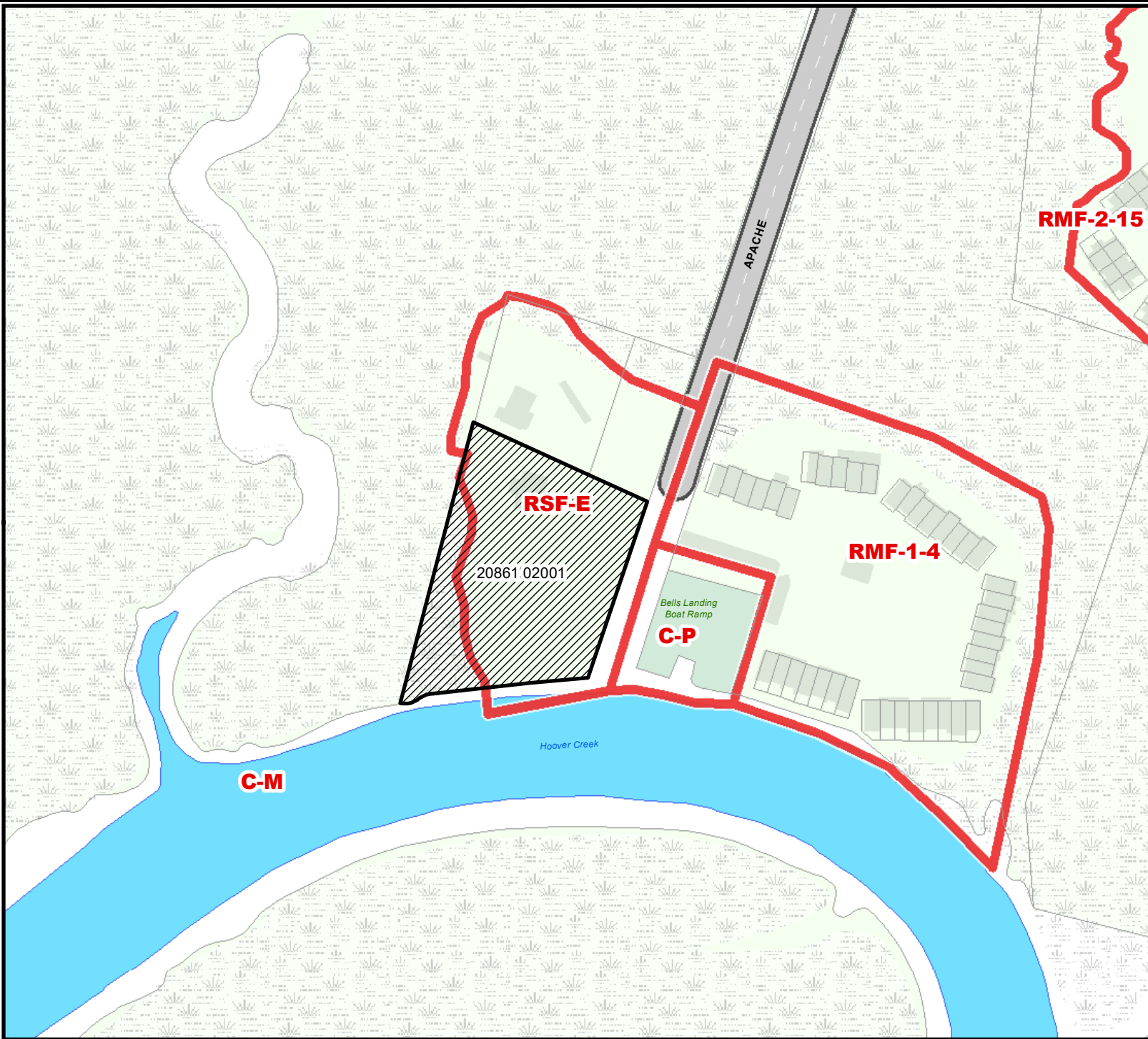
Date: 9/26/2022

CHATHAM COUNTY - SAVANNAH  
**METROPOLITAN PLANNING COMMISSION**  
110 E. STATE ST. SAVANNAH, GA 31412-8246 PHONE 912-651-1440

# ZONING MAP

SPECIAL USE REQUEST

File: 22-004424-ZA  
Address: 12500 Apache Ave  
Savannah, Ga  
Aldermanic District: 6 - Purtee  
Commission District: 6 - Whitely  
Neighborhood: Bells Landing Area  
Property ID: See Map



THIS MAP IS A COMPILATION OF INFORMATION FROM VARIOUS SOURCES AND SCALES. IN MOST CASES THE INFORMATION HAS NOT BEEN FIELD VERIFIED. USE THIS MAP FOR GENERAL PLANNING PURPOSES ONLY.



1 inch = 200 feet

D



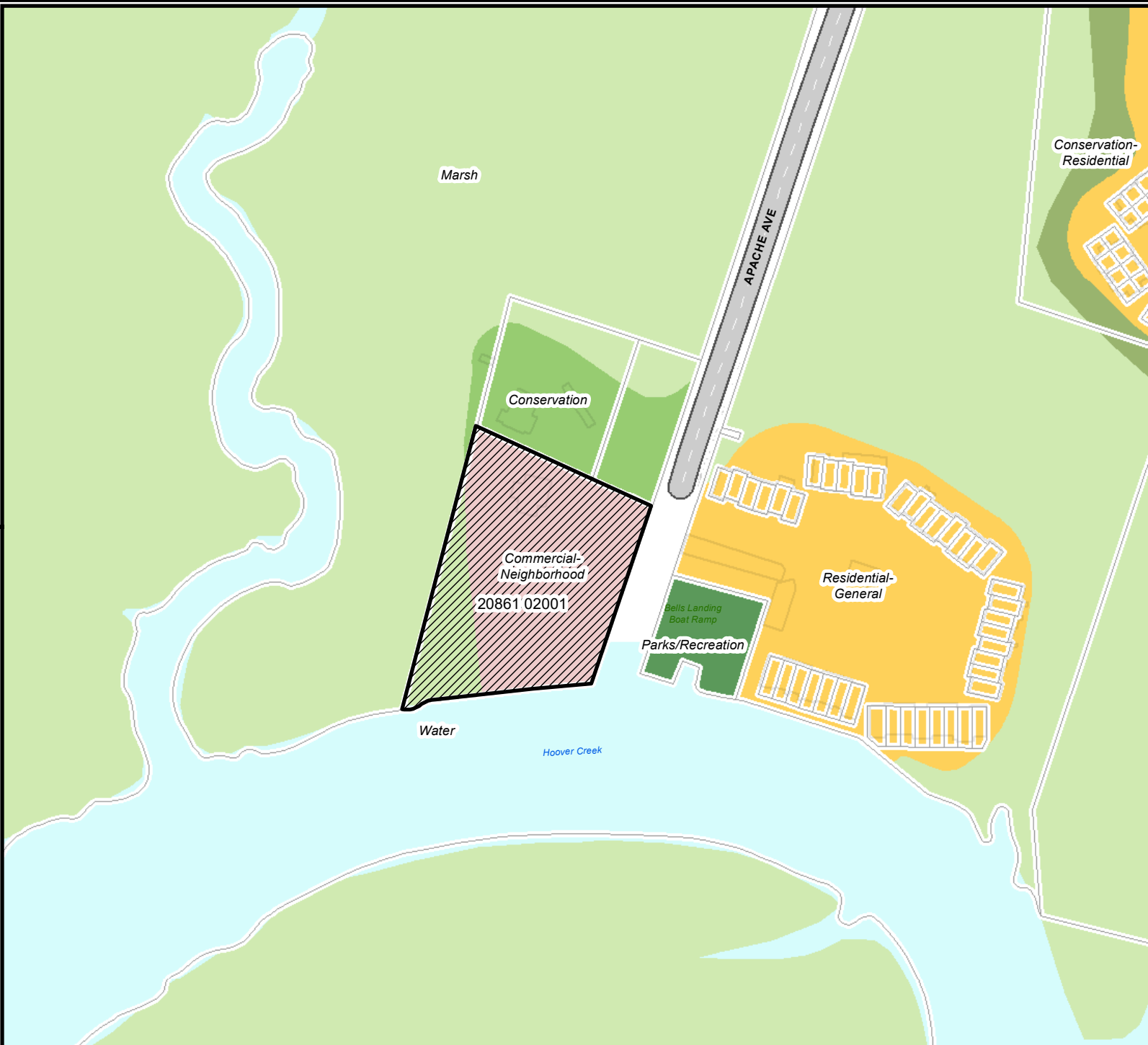
Date: 9/26/2022

CHATHAM COUNTY - SAVANNAH  
METROPOLITAN PLANNING COMMISSION  
110 E. STATE ST. SAVANNAH, GA 31412-8246 PHONE 912-651-1440

# FUTURE LAND USE

SPECIAL USE REQUEST

File: 22-004424-ZA  
Address: 12500 Apache Ave  
Savannah, Ga  
Aldermanic District: 6 - Purtee  
Commission District: 6 - Whitely  
Neighborhood: Bells Landing Area  
Property ID: See Map



- Open Water
- Commercial- Neighborhood
- Residential- General
- Parks/Recreation
- Conservation
- Conservation- Residential
- Tidal Marsh

Date: 9/26/2022



CHATHAM COUNTY - SAVANNAH  
**METROPOLITAN PLANNING COMMISSION**  
110 E. STATE ST. SAVANNAH, GA 31412-8246 PHONE 912-651-1440

THIS MAP IS A COMPILATION OF INFORMATION FROM VARIOUS SOURCES AND SCALES. IN MOST CASES THE INFORMATION HAS NOT BEEN FIELD VERIFIED. USE THIS MAP FOR GENERAL PLANNING PURPOSES ONLY.



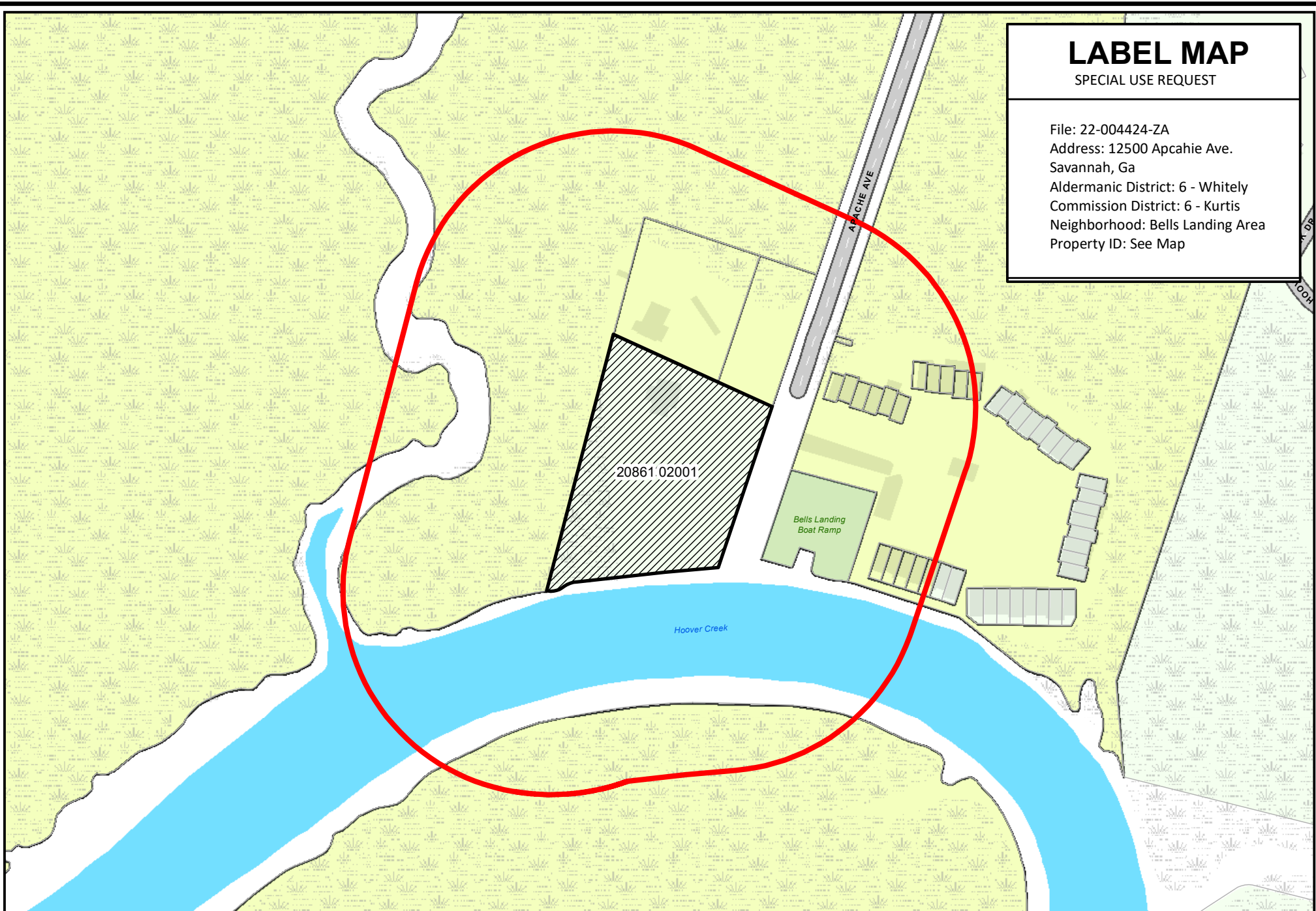
1 inch = 200 feet

D

# LABEL MAP

SPECIAL USE REQUEST

File: 22-004424-ZA  
Address: 12500 Apcahie Ave.  
Savannah, Ga  
Aldermanic District: 6 - Whitley  
Commission District: 6 - Kurtis  
Neighborhood: Bells Landing Area  
Property ID: See Map



THIS MAP IS A COMPILATION OF INFORMATION FROM VARIOUS SOURCES AND SCALES. IN MOST CASES THE INFORMATION HAS NOT BEEN FIELD VERIFIED.  
**USE THIS MAP FOR GENERAL PLANNING PURPOSES ONLY.**



1 inch = 200 feet



CHATHAM COUNTY - SAVANNAH  
**METROPOLITAN PLANNING COMMISSION**  
110 E. STATE ST. SAVANNAH, GA 31412-8246 PHONE 912-651-1440

# TAX MAP

SPECIAL USE REQUEST

File: 22-004424-ZA  
Address: 12500 Apache Ave  
Savannah, Ga  
Aldermanic District: 6 - Purtee  
Commission District: 6 - Whitely  
Neighborhood: Bells Landing Area  
Property ID: See Map



THIS MAP IS A COMPILATION OF INFORMATION FROM VARIOUS SOURCES AND SCALES. IN MOST CASES THE INFORMATION HAS NOT BEEN FIELD VERIFIED. USE THIS MAP FOR GENERAL PLANNING PURPOSES ONLY.



1 inch = 200 feet

D



Date: 9/26/2022

CHATHAM COUNTY - SAVANNAH  
METROPOLITAN PLANNING COMMISSION  
110 E. STATE ST. SAVANNAH, GA 31412-8246 PHONE 912-651-1440