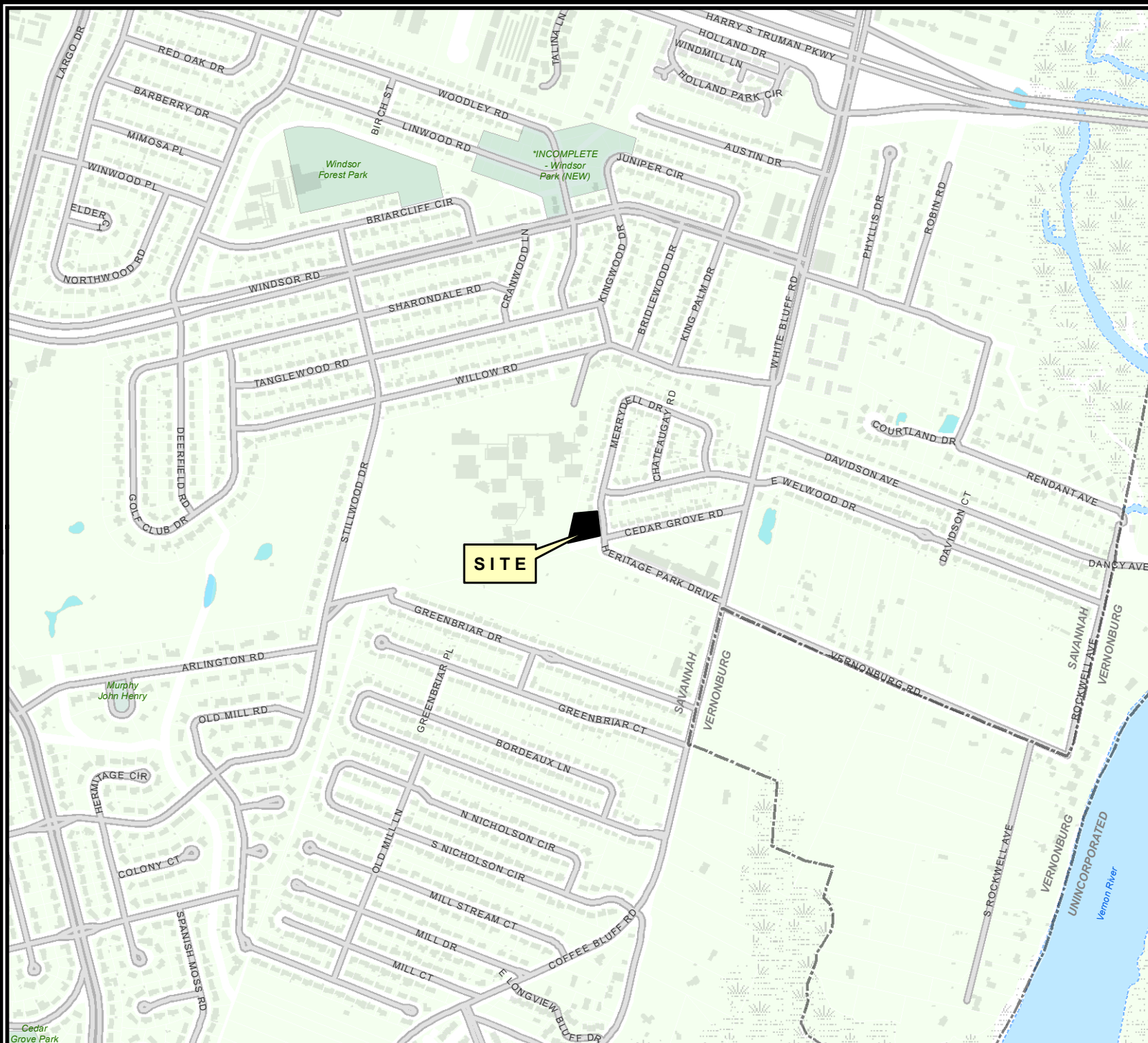


# VICINITY MAP

File: 22-005457-ZA  
Address: 0 Merrydell Dr.  
Savannah, Ga  
Aldermanic District: 6 - Purtee  
Commission District: 6 - Whitely  
Neighborhood: See Map  
Property ID: See Map



**SITE**

THIS MAP IS A COMPILATION OF INFORMATION FROM VARIOUS SOURCES AND SCALES. IN MOST CASES THE INFORMATION HAS NOT BEEN FIELD VERIFIED. USE THIS MAP FOR GENERAL PLANNING PURPOSES ONLY.



1 inch = 1,000 feet



Date: 11/29/2022

CHATHAM COUNTY - SAVANNAH  
METROPOLITAN PLANNING COMMISSION  
110 E. STATE ST. SAVANNAH, GA 31412-8246 PHONE 912-651-1440

# TAX MAP

File: 22-005457-ZA  
Address: 0 Merrydell Dr.  
Savannah, Ga  
Aldermanic District: 6 - Purtee  
Commission District: 6 - Whitely  
Neighborhood: See Map  
Property ID: See Map

**Windsor Forest**  
NEIGHBORHOOD AREA

Savannah  
Country  
Day School  
824

20653 01001

**White Bluff**  
Neighborhoods  
NEIGHBORHOOD AREA

12825

12907

THIS MAP IS A COMPILATION OF INFORMATION FROM VARIOUS SOURCES AND SCALES. IN MOST CASES THE INFORMATION HAS NOT BEEN FIELD VERIFIED. USE THIS MAP FOR GENERAL PLANNING PURPOSES ONLY.



1 inch = 200 feet



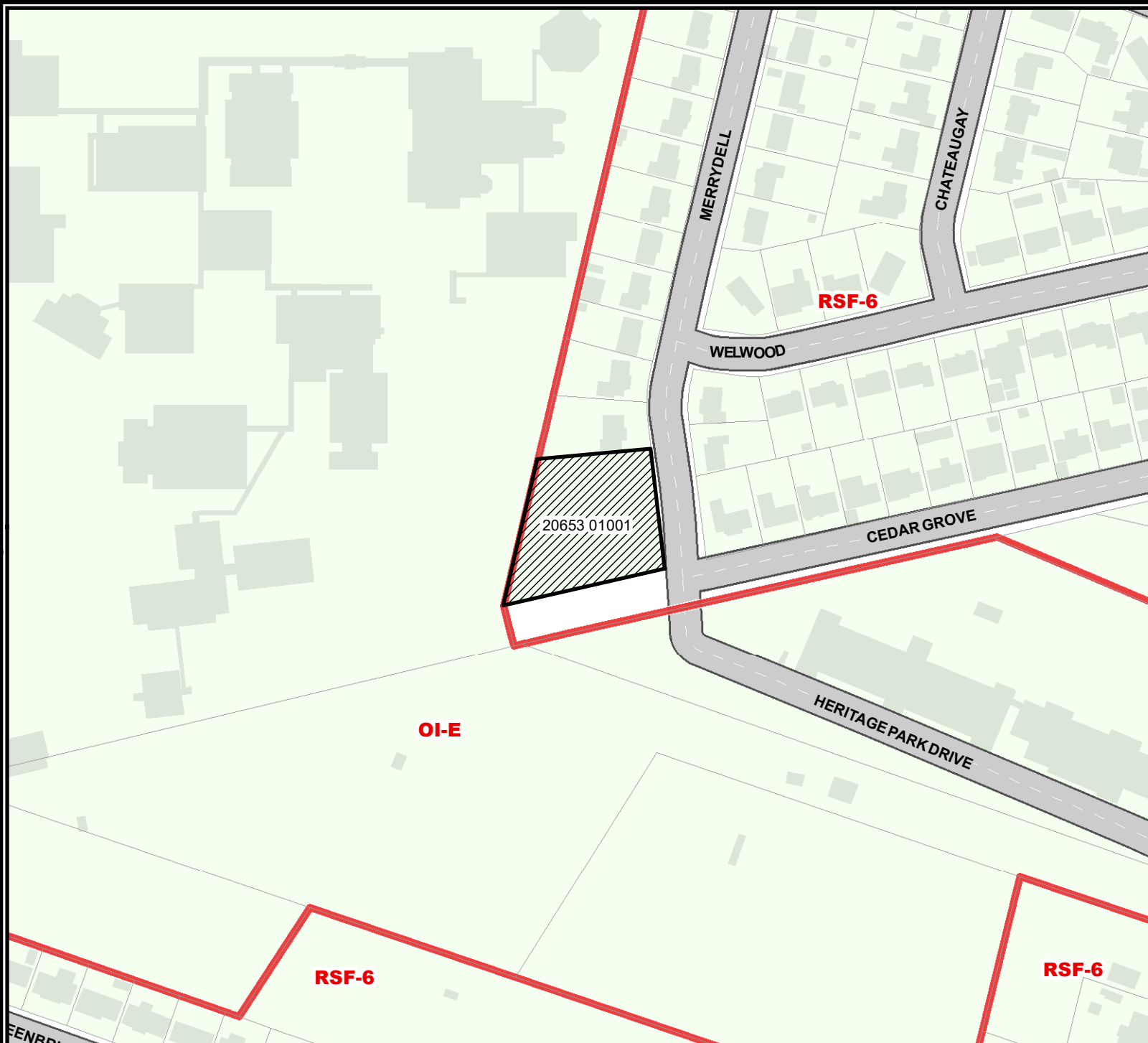
Date: 11/29/2022

CHATHAM COUNTY - SAVANNAH  
**METROPOLITAN PLANNING COMMISSION**  
110 E. STATE ST. SAVANNAH, GA 31412-8246 PHONE 912-651-1440

# ZONING MAP

File: 22-005457-ZA  
Address: 0 Merrydell Dr.  
Savannah, Ga  
Aldermanic District: 6 - Purtee  
Commission District: 6 - Whitely  
Neighborhood: See Map  
Property ID: See Map

Current Property Zoning  
is Primarily  
RSF-6  
Proposed Property Zoning:  
OI-E



THIS MAP IS A COMPILATION OF INFORMATION FROM VARIOUS SOURCES AND SCALES. IN MOST CASES THE INFORMATION HAS NOT BEEN FIELD VERIFIED. USE THIS MAP FOR GENERAL PLANNING PURPOSES ONLY.



1 inch = 200 feet

D



Date: 11/29/2022

CHATHAM COUNTY - SAVANNAH  
METROPOLITAN PLANNING COMMISSION  
110 E. STATE ST. SAVANNAH, GA 31412-8246 PHONE 912-651-1440

# AERIAL MAP

File: 22-005457-ZA  
Address: 0 Merrydell Dr.  
Savannah, Ga  
Aldermanic District: 6 - Purtee  
Commission District: 6 - Whitley  
Neighborhood: See Map  
Property ID: See Map



20653 01001

THIS MAP IS A COMPILATION OF INFORMATION FROM VARIOUS SOURCES AND SCALES. IN MOST CASES THE INFORMATION HAS NOT BEEN FIELD VERIFIED. USE THIS MAP FOR GENERAL PLANNING PURPOSES ONLY.



1 inch = 200 feet

D

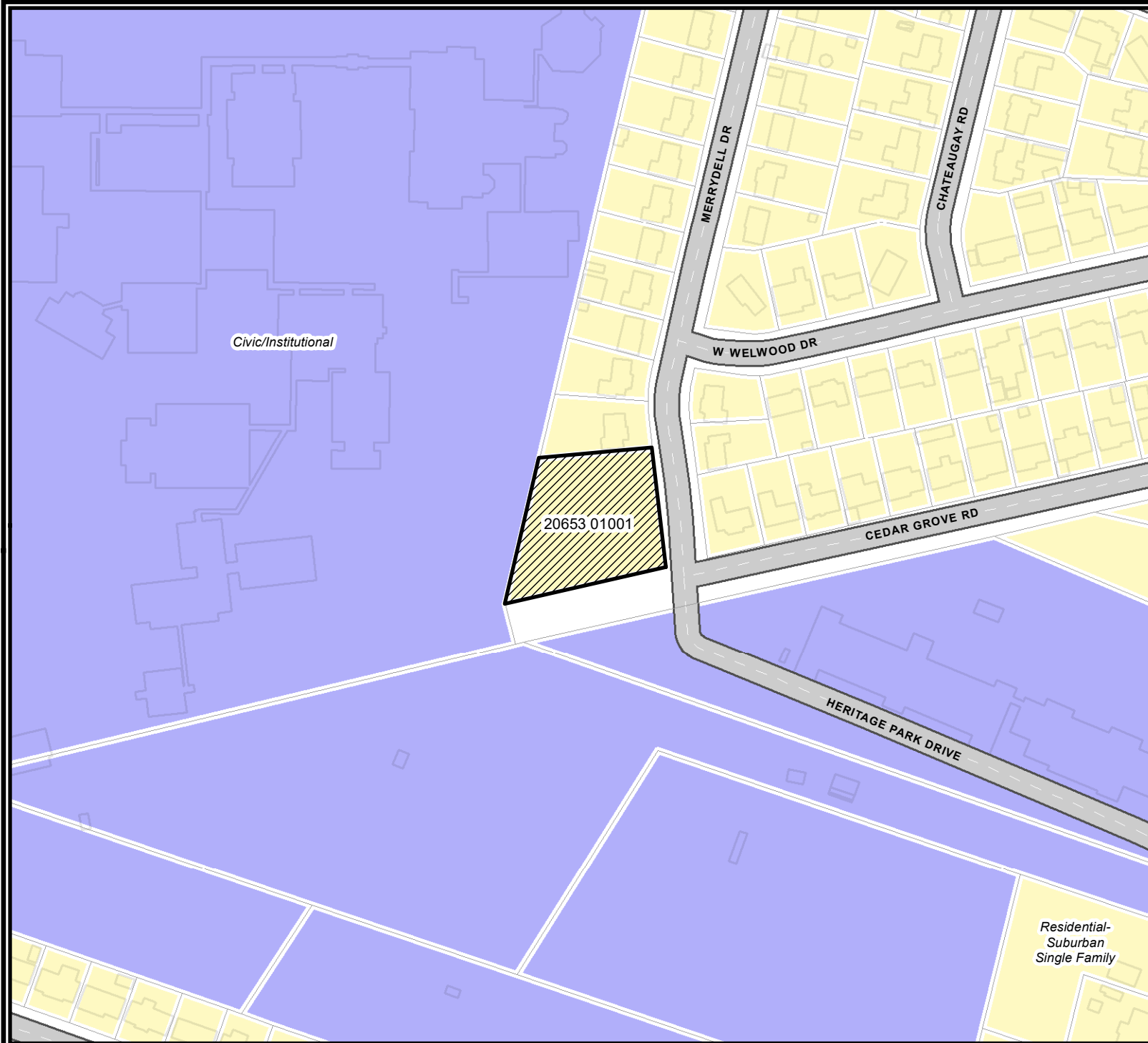


Date: 11/29/2022

CHATHAM COUNTY - SAVANNAH  
**METROPOLITAN PLANNING COMMISSION**  
110 E. STATE ST. SAVANNAH, GA 31412-8246 PHONE 912-651-1440

# FUTURE LAND USE

File: 22-005457-ZA  
Address: 0 Merrydell Dr.  
Savannah, Ga  
Aldermanic District: 6 - Purtee  
Commission District: 6 - Whitely  
Neighborhood: See Map  
Property ID: See Map



Residential- Suburban Single Family  
Civic/Institutional

Date: 11/29/2022



CHATHAM COUNTY - SAVANNAH  
METROPOLITAN PLANNING COMMISSION  
110 E. STATE ST. SAVANNAH, GA 31412-8246 PHONE 912-651-1440

THIS MAP IS A COMPILATION OF INFORMATION FROM VARIOUS SOURCES AND SCALES. IN MOST CASES THE INFORMATION HAS NOT BEEN FIELD VERIFIED. USE THIS MAP FOR GENERAL PLANNING PURPOSES ONLY.



1 inch = 200 feet

D

# LABEL MAP

File: 22-005457-ZA  
Address: 0 Merrydell Dr.  
Savannah, Ga  
Aldermanic District: 6 - Purtee  
Commission District: 6 - Whitely  
Neighborhood: See Map  
Property ID: See Map

Windsor Forest  
NEIGHBORHOOD AREA

White Bluff  
Neighborhoods  
NEIGHBORHOOD AREA

20653 01001

MERRYDELL DR

W WELWOOD DR

CEDAR GROVE RD

HERITAGE PARK DRIVE

THIS MAP IS A COMPILATION OF INFORMATION FROM VARIOUS SOURCES AND SCALES. IN MOST CASES THE INFORMATION HAS NOT BEEN FIELD VERIFIED.  
**USE THIS MAP FOR GENERAL PLANNING PURPOSES ONLY.**



1 inch = 150 feet



CHATHAM COUNTY - SAVANNAH  
**METROPOLITAN PLANNING COMMISSION**  
110 E. STATE ST. SAVANNAH, GA 31412-8246 PHONE 912-651-1440