

AERIAL MAP

File # 19-006681-ZA

Commision District : **5**

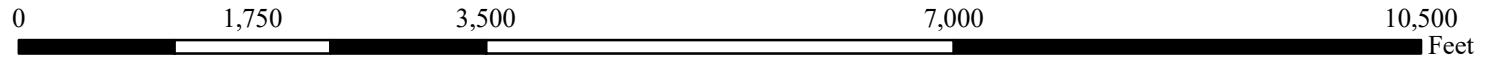
Parcel A : 954.86 Acres

Parcel B : 81.83 Acres

Existing Zoning District: **Chatham County Manufacturing (M)**

Proposed Zoning District: **Manufacturing-County (M-CO)**

Parcel PINs : 10943 01001 (Portion Of)



Map Design: Nusrat Fatema 11/21/2019



FUTURE LANDUSE MAP

File # 19-006681-ZA

Commision District : **5**

Parcel A : 954.86 Acres

































Parcel B : 81.83 Acres


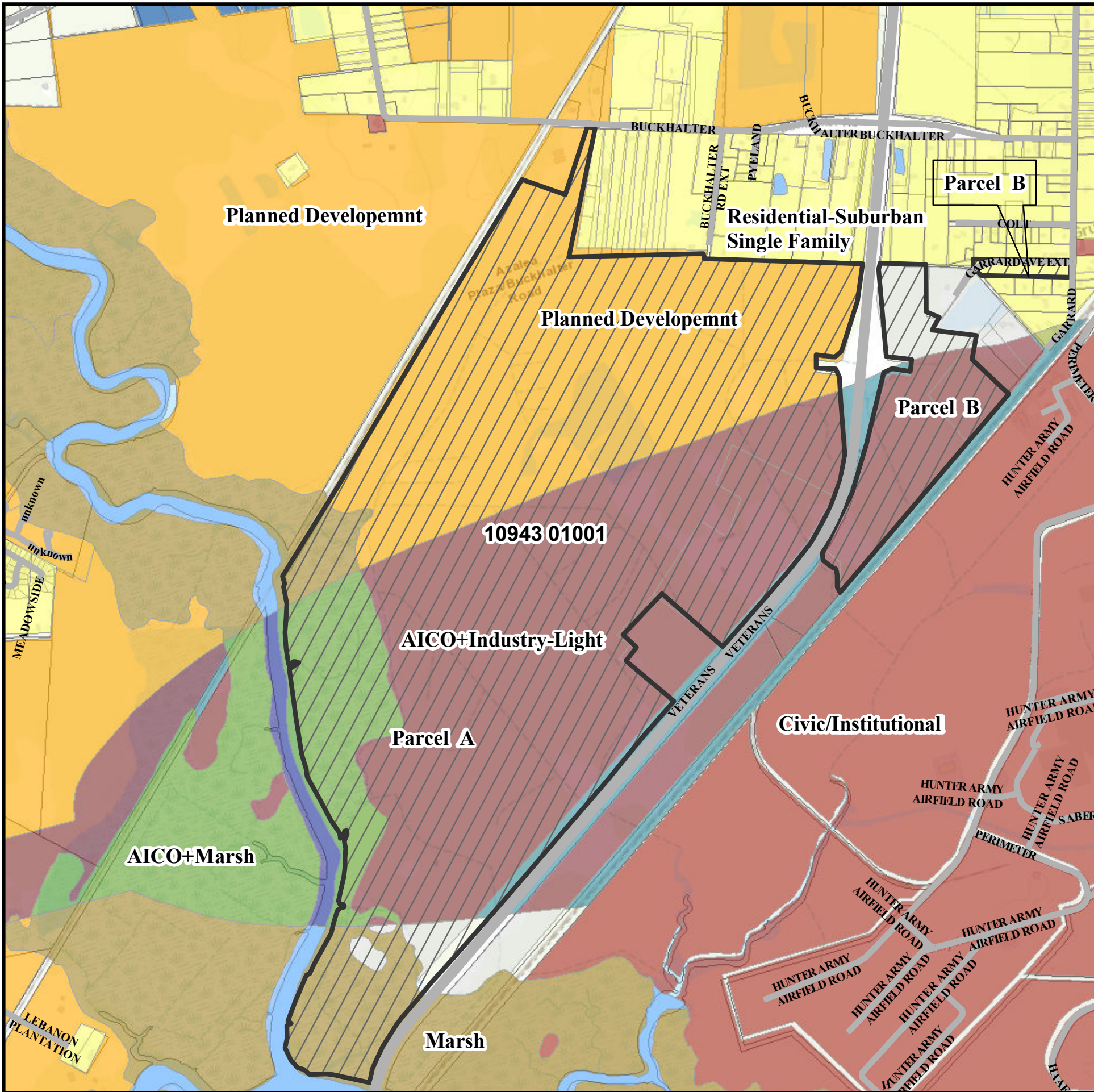
Existing Zoning District: **Chatham County Manufacturing (M)**

Proposed Zoning District: **Manufacturing-County (M-CO)**

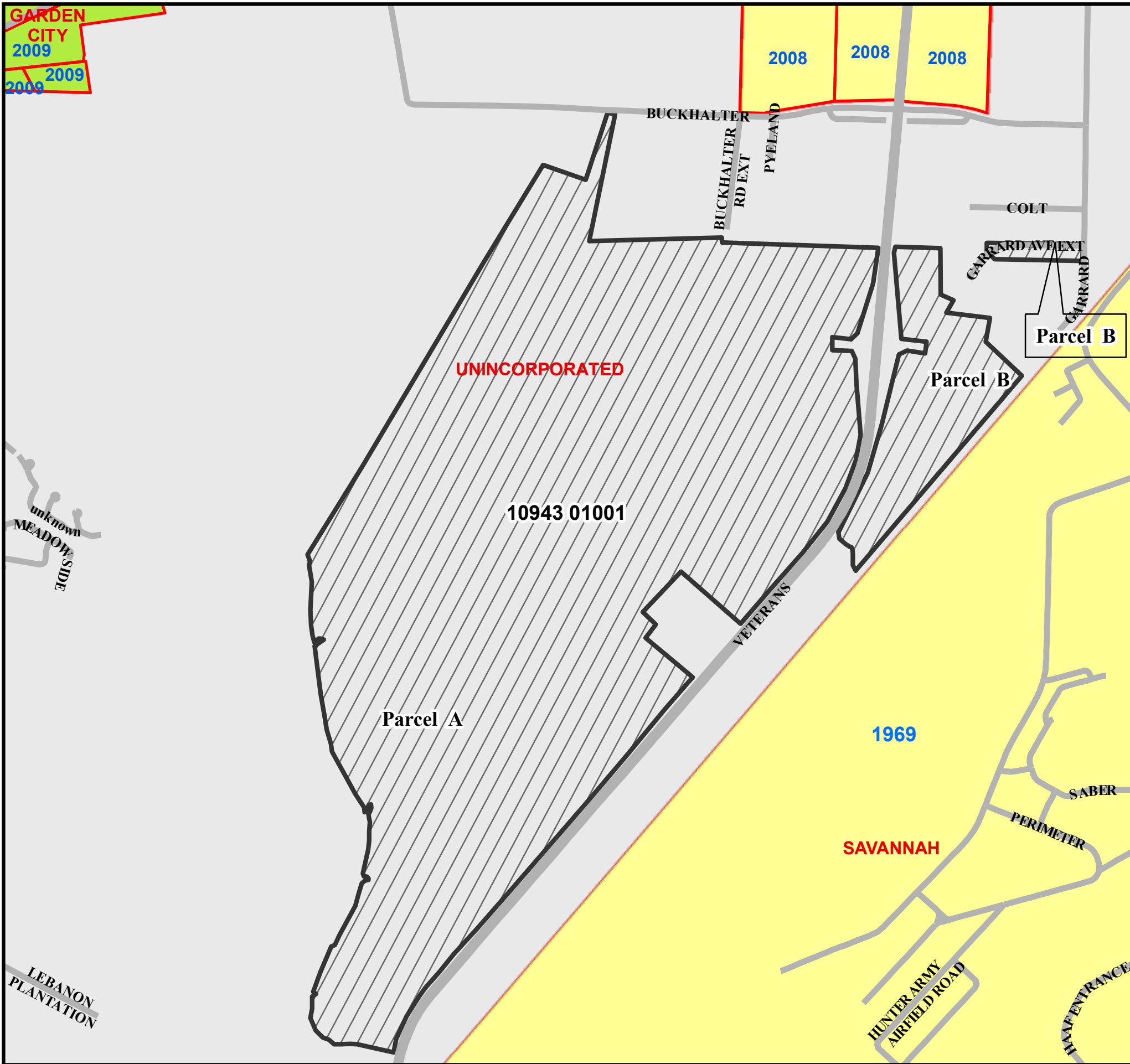
Parcel PINs : 10943 01001 (Portion Of)

Legend

- | | |
|---|---|
|  AICO+Industry- Light |  Industry- Heavy |
|  AICO+Marsh |  Industry- Light |
|  AICO+Right of Way |  Landfill |
|  AICO+Suburban Single Family Residential |  Marsh |
|  AICO+Water |  Parks/Recreation |
|  Agriculture/Forestry |  Planned Campus |
|  Civic/Institutional |  Planned Development |
|  Commercial Neighborhood |  Residential- General |
|  Commercial- Marine |  Residential- Single Family |
|  Commercial- Neighborhood |  Residential- Suburban Single Family |
|  Commercial- Regional |  Surface Mine |
|  Commercial- Suburban |  Traditional Commercial |
|  Conservation |  Traditional Neighborhood |
|  Conservation- Residential |  Transition |
|  Downtown |  Transportation/Communication/Utilit |
|  Downtown- Expansion |  Water |



Map Design: Nusrat Fatema 11/21/2019



ANNEXATION HISTORY MAP

File # 19-006681-ZA

Commision District : **5**

Parcel A : 954.86 Acres

Parcel B : 81.83 Acres

Existing Zoning District: **Chatham County Manufacturing (M)**

Proposed Zoning District: **Manufacturing-County (M-CO)**

Parcel PINs : 10943 01001 (Portion Of)

Municipality

- BLOOMINGDALE
- GARDEN CITY
- POOLER
- PORT WENTWORTH
- SAVANNAH
- THUNDERBOLT
- TYBEE ISLAND
- UNINCORPORATED
- VERNONBURG

Proposed Properties To Be Annexed



TAX MAP

File # 19-006681-ZA

Commision District : **5**

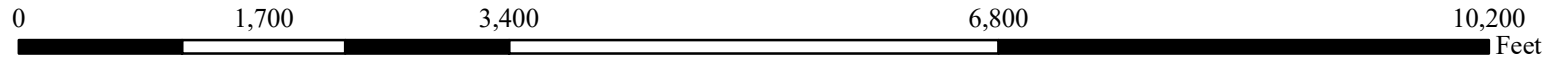
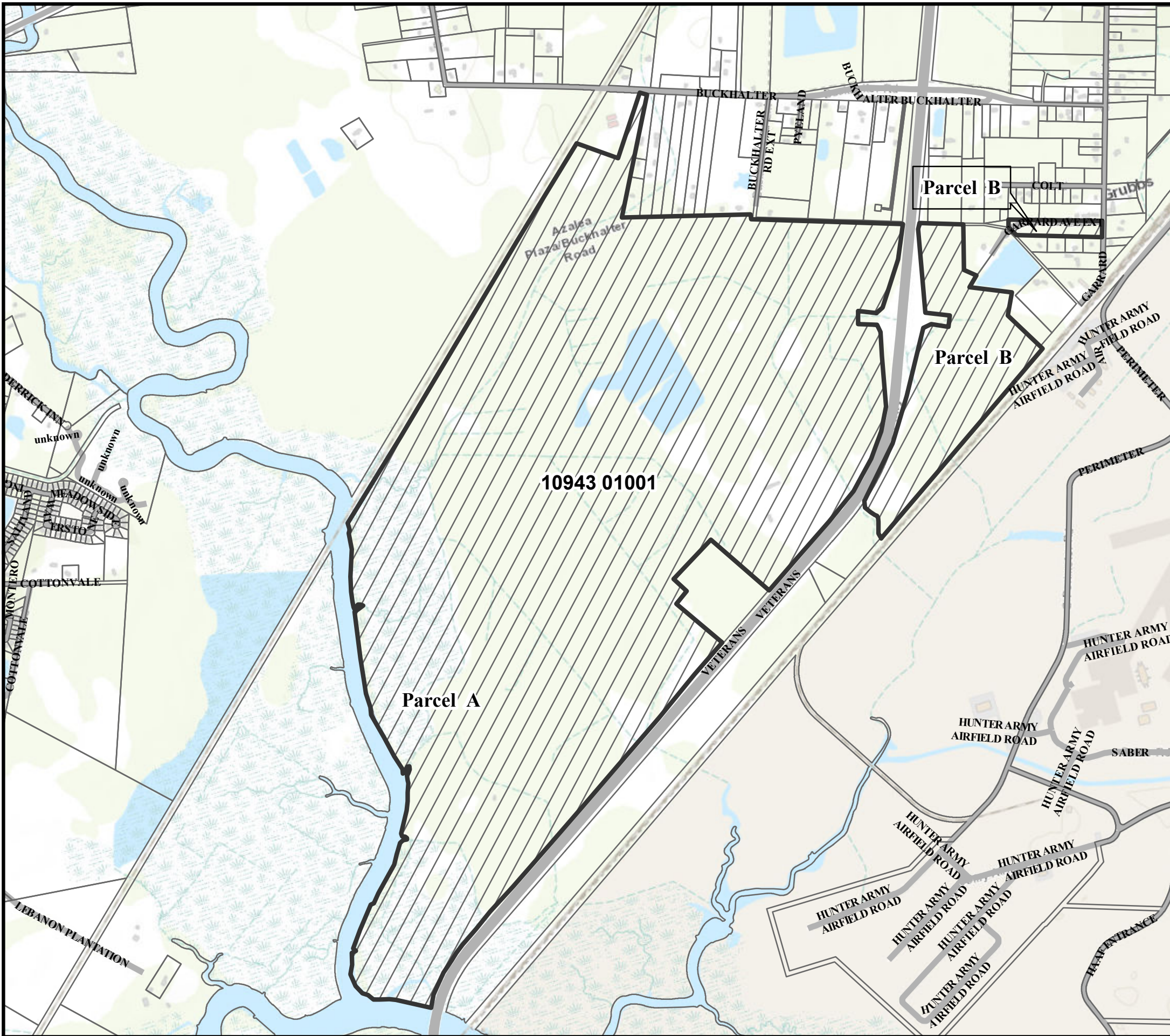
Parcel A : 954.86 Acres

Parcel B : 81.83 Acres

Existing Zoning District: **Chatham County Manufacturing (M)**

Proposed Zoning District: **Manufacturing-County (M-CO)**

Parcel PINs : 10943 01001 (Portion Of)



Map Design: Nusrat Fatema 11/21/2019



VICINITY MAP

File # 19-006681-ZA

Commision District : **5**

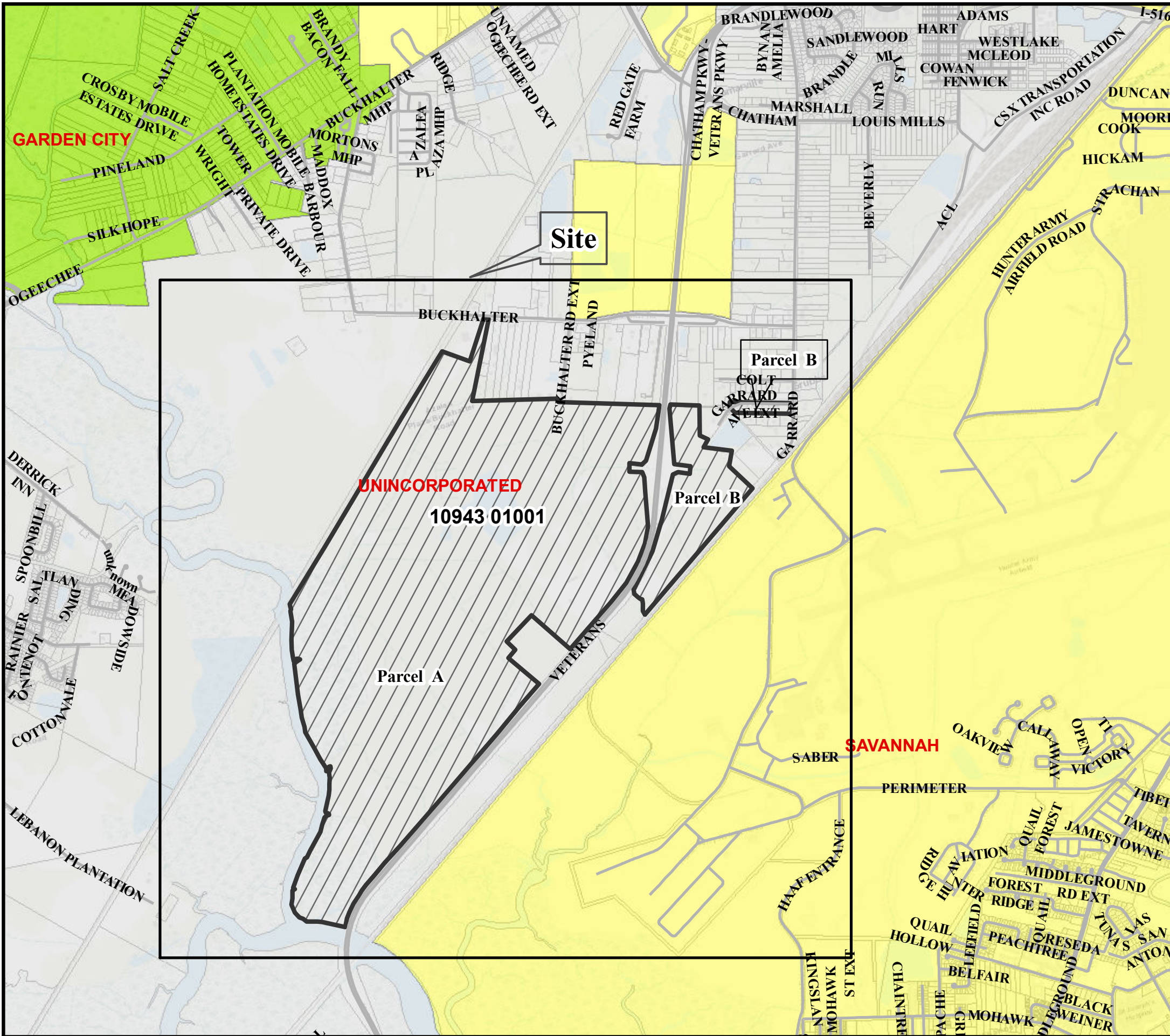
Parcel A : 954.86 Acres

Parcel B : 81.83 Acres










Existing Zoning District: **Chatham County Manufacturing (M)**


Proposed Zoning District: **Manufacturing-County (M-CO)**

Parcel PINs : 10943 01001 (Portion Of)



Municipalities

 BLOOMINGDALE	 PORT WENTWORTH	 TYBEE ISLAND
 GARDEN CITY	 SAVANNAH	 UNINCORPORATED
 POOLER	 THUNDERBOLT	 VERNONBURG



ZONING MAP

File # 19-006681-ZA

Commision District : **5**


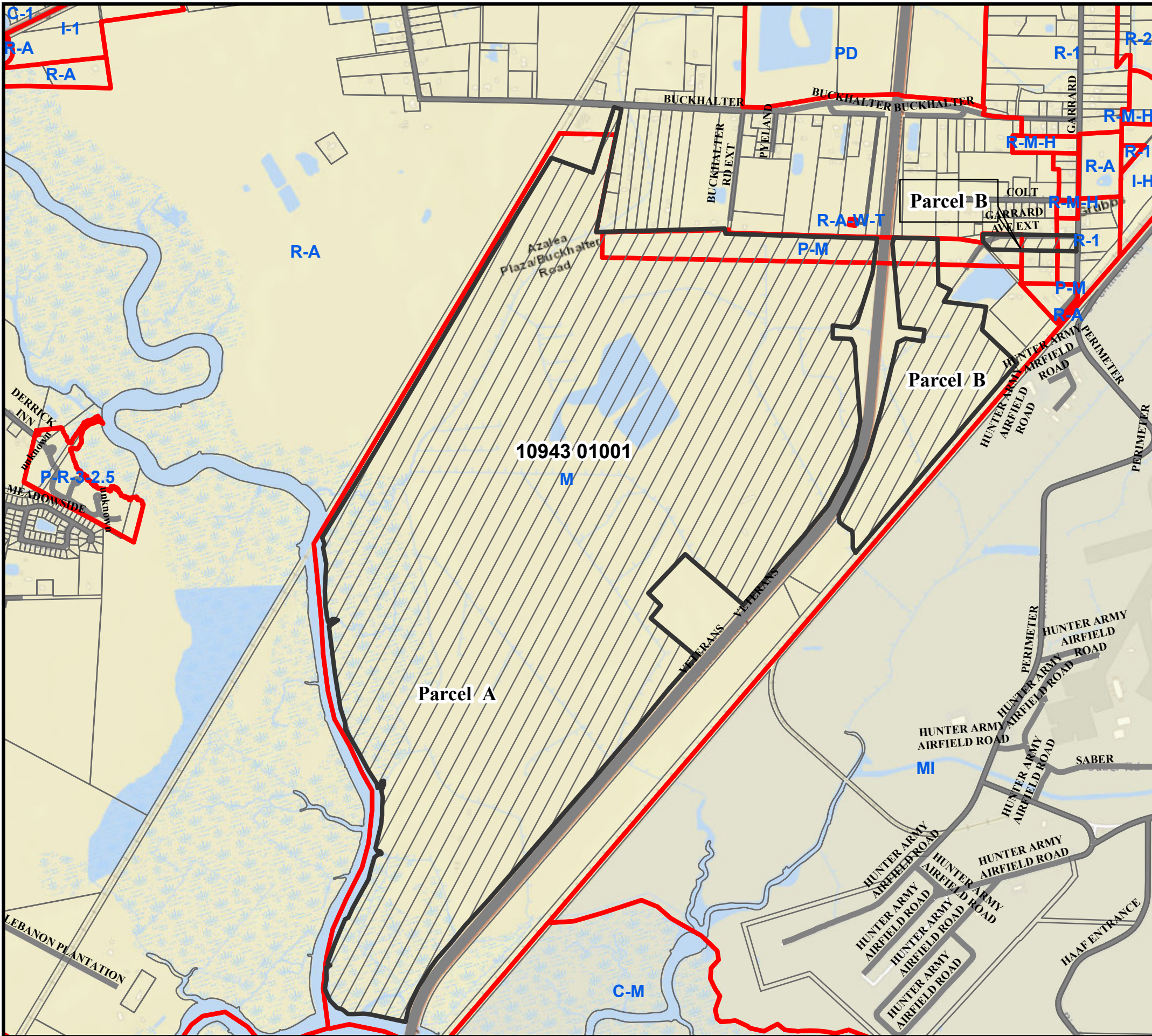
Parcel A : 954.86 Acres

Parcel B : 81.83 Acres

Existing Zoning District: **Chatham County Manufacturing (M)**

Proposed Zoning District: **Manufacturing-County (M-CO)**

Parcel PINs : 10943 01001 (Portion Of)



Map Design: Nusrat Fatema 11/21/2019