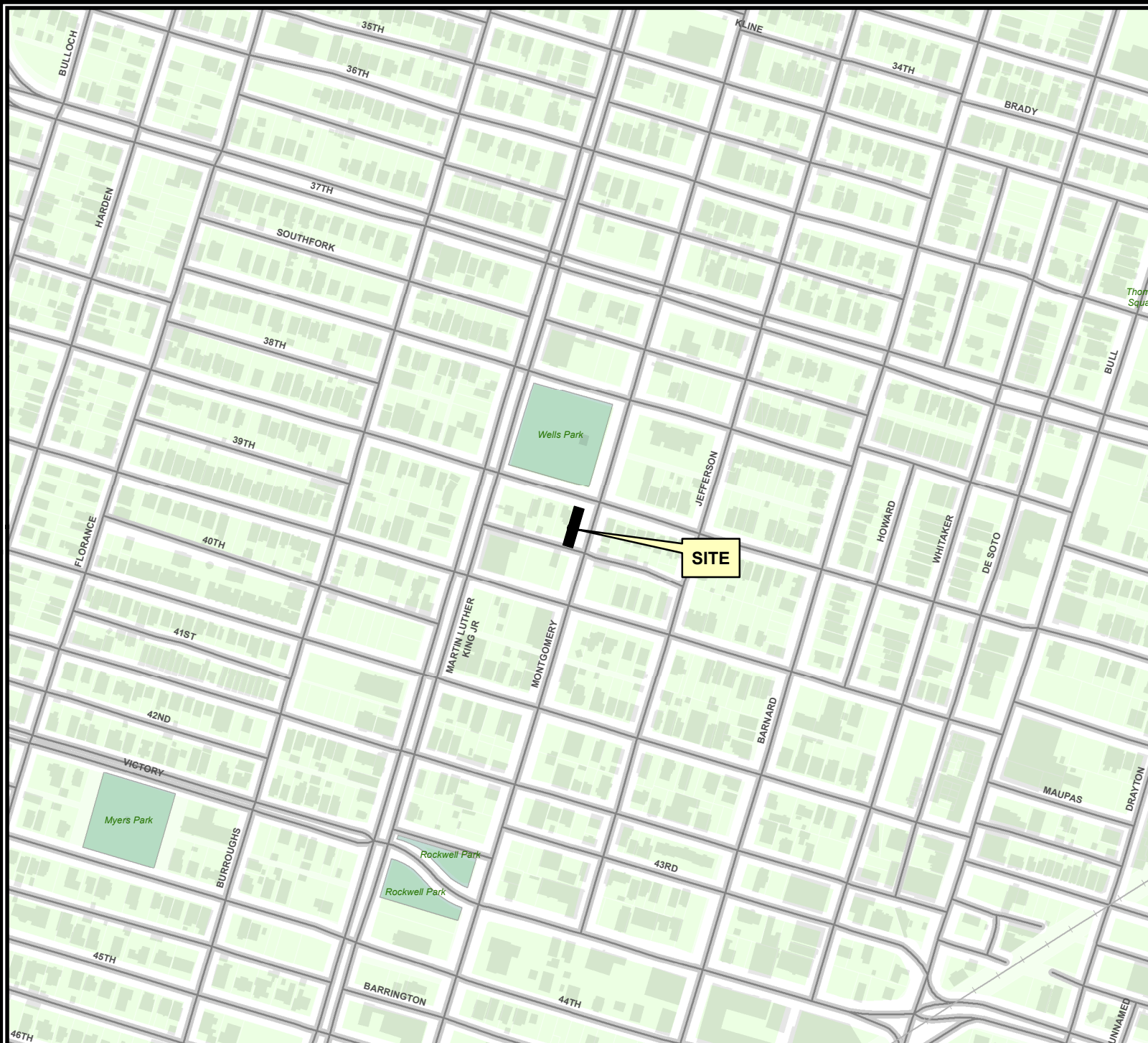


# VICINITY MAP

FILE # 21-004407-ZA  
Address: 2301 Montgomery St.  
Savannah, Ga  
Aldermanic District: 2 - Leggett  
Commission District: 2 - Rivers  
Neighborhood: See Map  
Property ID: See Map



SITE

THIS MAP IS A COMPILATION OF INFORMATION FROM VARIOUS SOURCES AND SCALES. IN MOST CASES THE INFORMATION HAS NOT BEEN FIELD VERIFIED. USE THIS MAP FOR GENERAL PLANNING PURPOSES ONLY.



1 inch = 400 feet

D



Date: 9/22/2021

CHATHAM COUNTY - SAVANNAH  
**METROPOLITAN PLANNING COMMISSION**  
110 E. STATE ST. SAVANNAH, GA 31412-8246 PHONE 912-651-1440



# TAX MAP

FILE # 21-004407-ZA  
 Address: 2301 Montgomery St.  
 Savannah, Ga  
 Aldermanic District: 2 - Leggett  
 Commission District: 2 - Rivers  
 Neighborhood: See Map  
 Property ID: See Map

THIS MAP IS A COMPILATION OF INFORMATION FROM VARIOUS SOURCES AND SCALES. IN MOST CASES THE INFORMATION HAS NOT BEEN FIELD VERIFIED. USE THIS MAP FOR GENERAL PLANNING PURPOSES ONLY.



1 inch = 100 feet



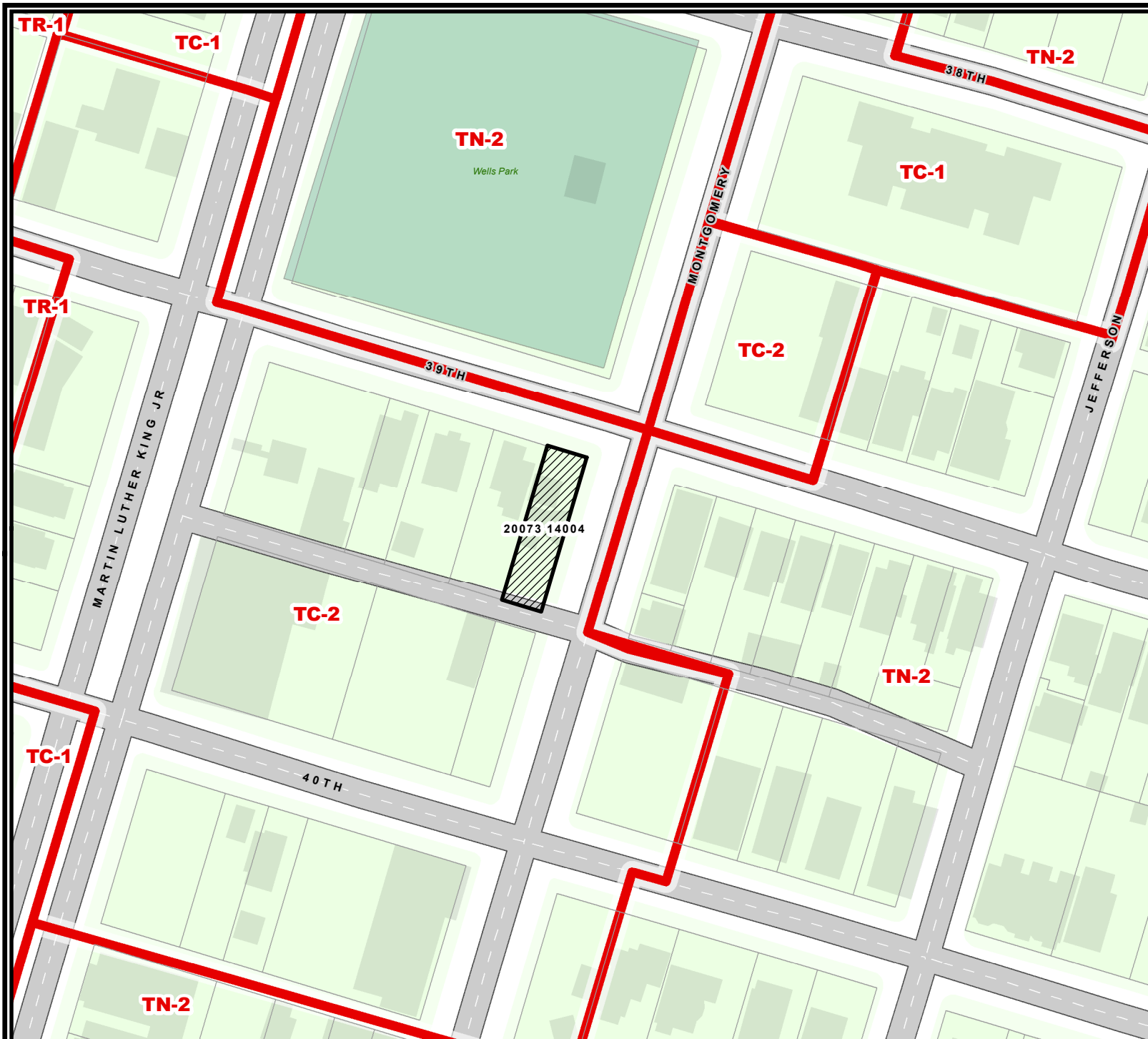
Date: 9/22/2021

CHATHAM COUNTY - SAVANNAH  
**METROPOLITAN PLANNING COMMISSION**  
 110 E. STATE ST. SAVANNAH, GA 31412-8246 PHONE 912-651-1440

# ZONING MAP

FILE # 21-004407-ZA  
Address: 2301 Montgomery St.  
Savannah, Ga  
Aldermanic District: 2 - Leggett  
Commission District: 2 - Rivers  
Neighborhood: See Map  
Property ID: See Map

SPECIAL USE PERMIT REQUEST



THIS MAP IS A COMPILATION OF INFORMATION FROM VARIOUS SOURCES AND SCALES. IN MOST CASES THE INFORMATION HAS NOT BEEN FIELD VERIFIED. USE THIS MAP FOR GENERAL PLANNING PURPOSES ONLY.



1 inch = 100 feet

D



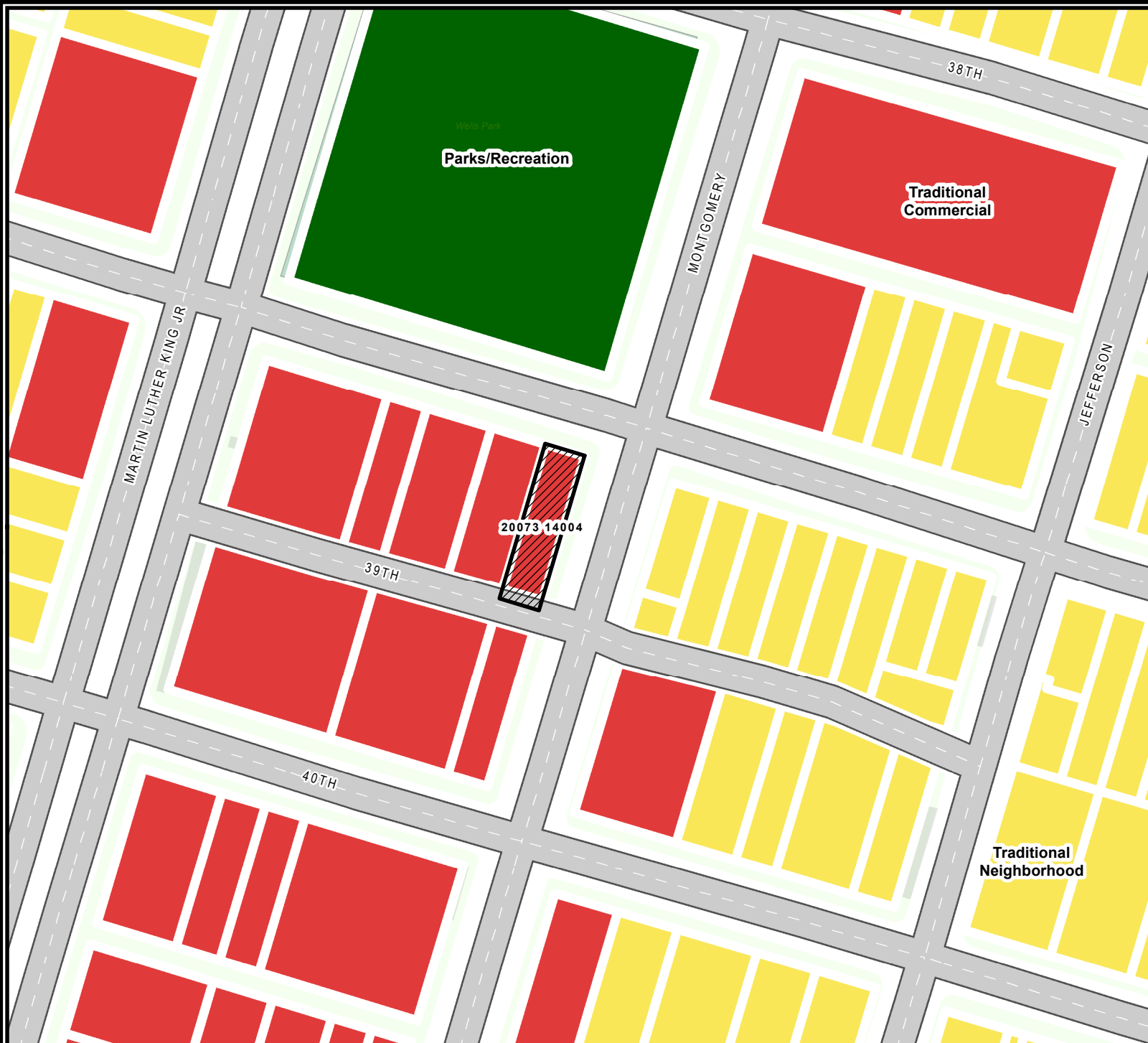
Date: 9/22/2021

CHATHAM COUNTY - SAVANNAH  
**METROPOLITAN PLANNING COMMISSION**  
110 E. STATE ST. SAVANNAH, GA 31412-8246 PHONE 912-651-1440



# FUTURE LAND USE

FILE # 21-004407-ZA  
Address: 2301 Montgomery St.  
Savannah, Ga  
Aldermanic District: 2 - Leggett  
Commission District: 2 - Rivers  
Neighborhood: See Map  
Property ID: See Map



- Traditional Commercial
- Traditional Neighborhood
- Parks/Recreation

Date: 9/22/2021



CHATHAM COUNTY - SAVANNAH  
**METROPOLITAN PLANNING COMMISSION**  
110 E. STATE ST. SAVANNAH, GA 31412-8246 PHONE 912-651-1440

THIS MAP IS A COMPILATION OF INFORMATION FROM VARIOUS SOURCES AND SCALES. IN MOST CASES THE INFORMATION HAS NOT BEEN FIELD VERIFIED. USE THIS MAP FOR GENERAL PLANNING PURPOSES ONLY.



1 inch = 100 feet

D

# LABEL MAP

FILE # 21-004407-ZA  
Address: 2301 Montgomery St.  
Savannah, Ga  
Aldermanic District: 2 - Leggett  
Commission District: 2 - Rivers  
Neighborhood: See Map  
Property ID: See Map



THIS MAP IS A COMPILATION OF INFORMATION FROM VARIOUS SOURCES AND SCALES. IN MOST CASES THE INFORMATION HAS NOT BEEN FIELD VERIFIED.  
**USE THIS MAP FOR GENERAL PLANNING PURPOSES ONLY.**



Date: 9/22/2021

1 inch = 150 feet



CHATHAM COUNTY - SAVANNAH  
**METROPOLITAN PLANNING COMMISSION**  
110 E. STATE ST. SAVANNAH, GA 31412-8246 PHONE 912-651-1440