












Fort Argyle		Proposed 230/25 kV Substation		Access Map	
Project #: P79402	County: Chatham	Date: 3/27/2021	Drawing #: S182	 GeorgiaTransmission V:\Fort_Argyle_SS_ALP\Misc_Maps\	
<ul style="list-style-type: none">  Existing Structures  Existing 230kV  Existing 500kV  Access Path 	<ul style="list-style-type: none">  Access Easement  Existing Canoochee EMC Dist Easement (10' width)  New Distribution Easement (10' width) 	<ul style="list-style-type: none">  Savannah Compensation Area  Proposed Site  Tax Parcel 	Date of Aerial Photography: 1/18/2018 Plot: T. Peoples		