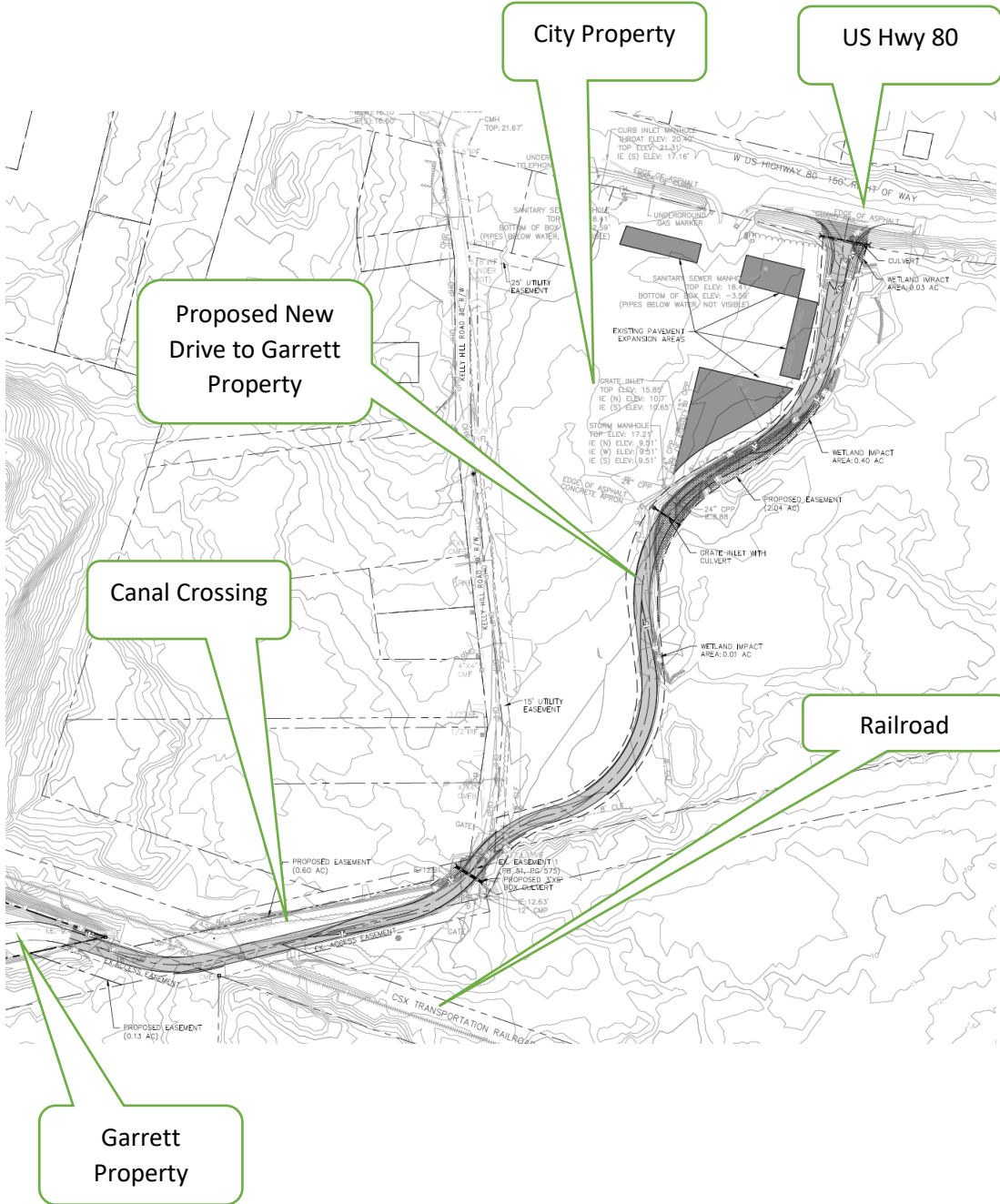


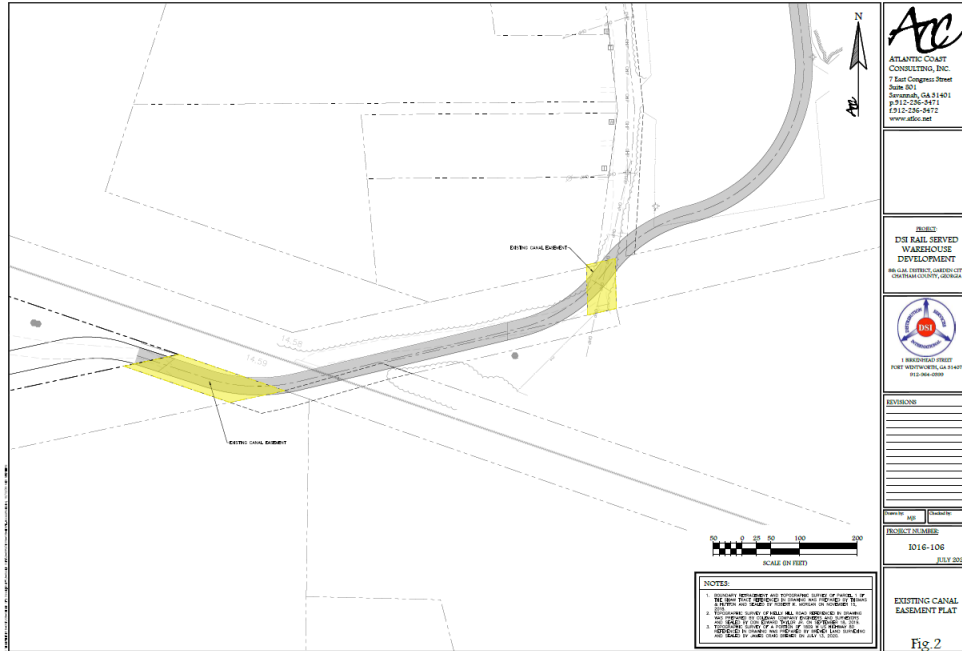
MAP VIEW



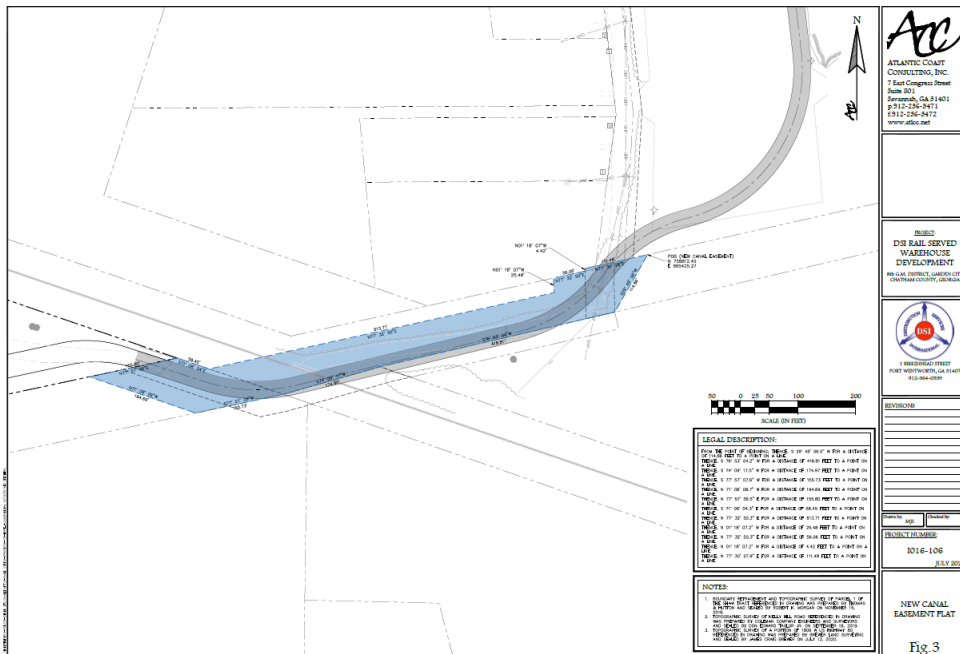
AERIAL VIEW

PROPOSED NEW DRIVEWAY AND CANAL CROSSING





Previous Canal Easement Areas



Amended Canal Easement Area