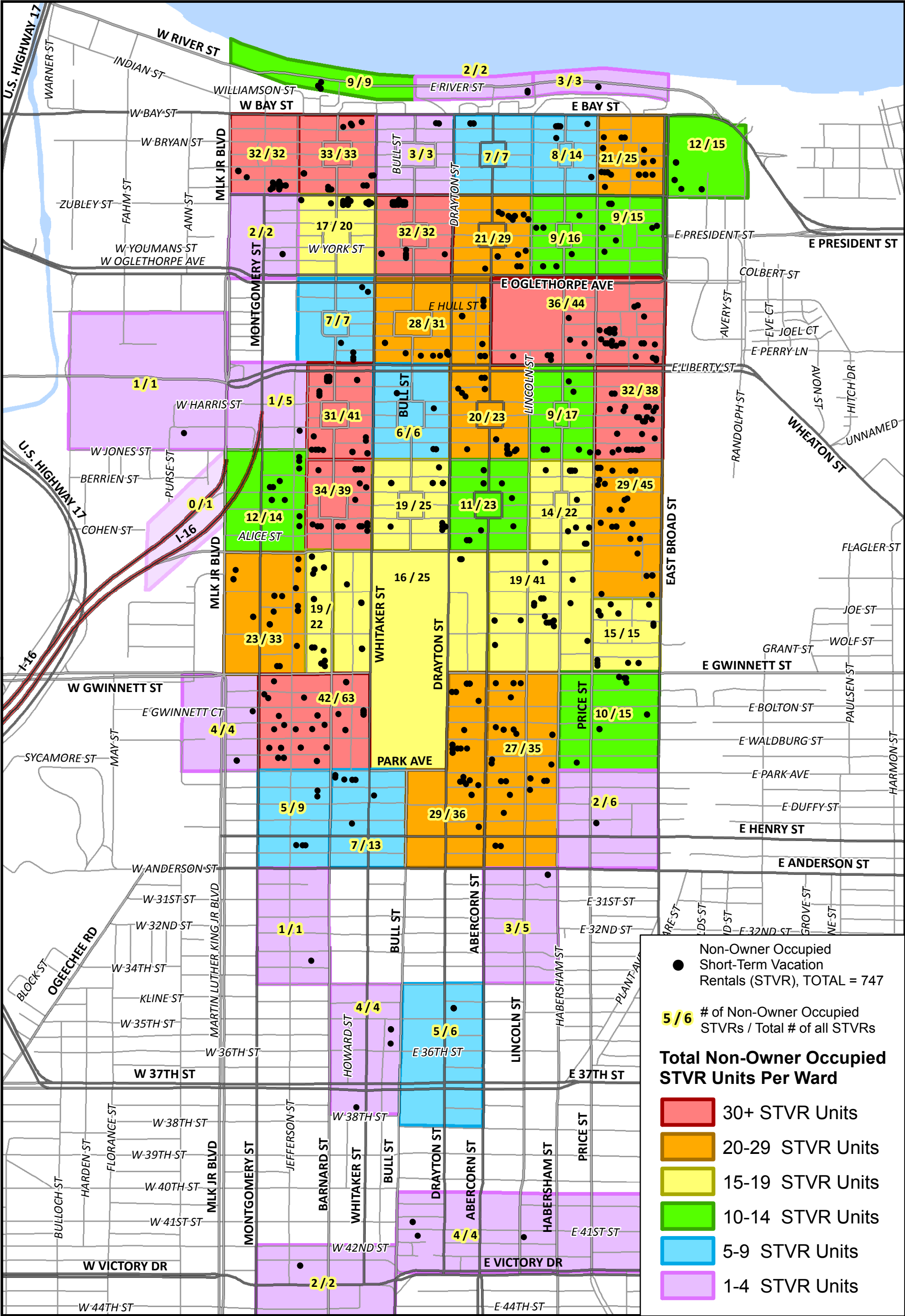
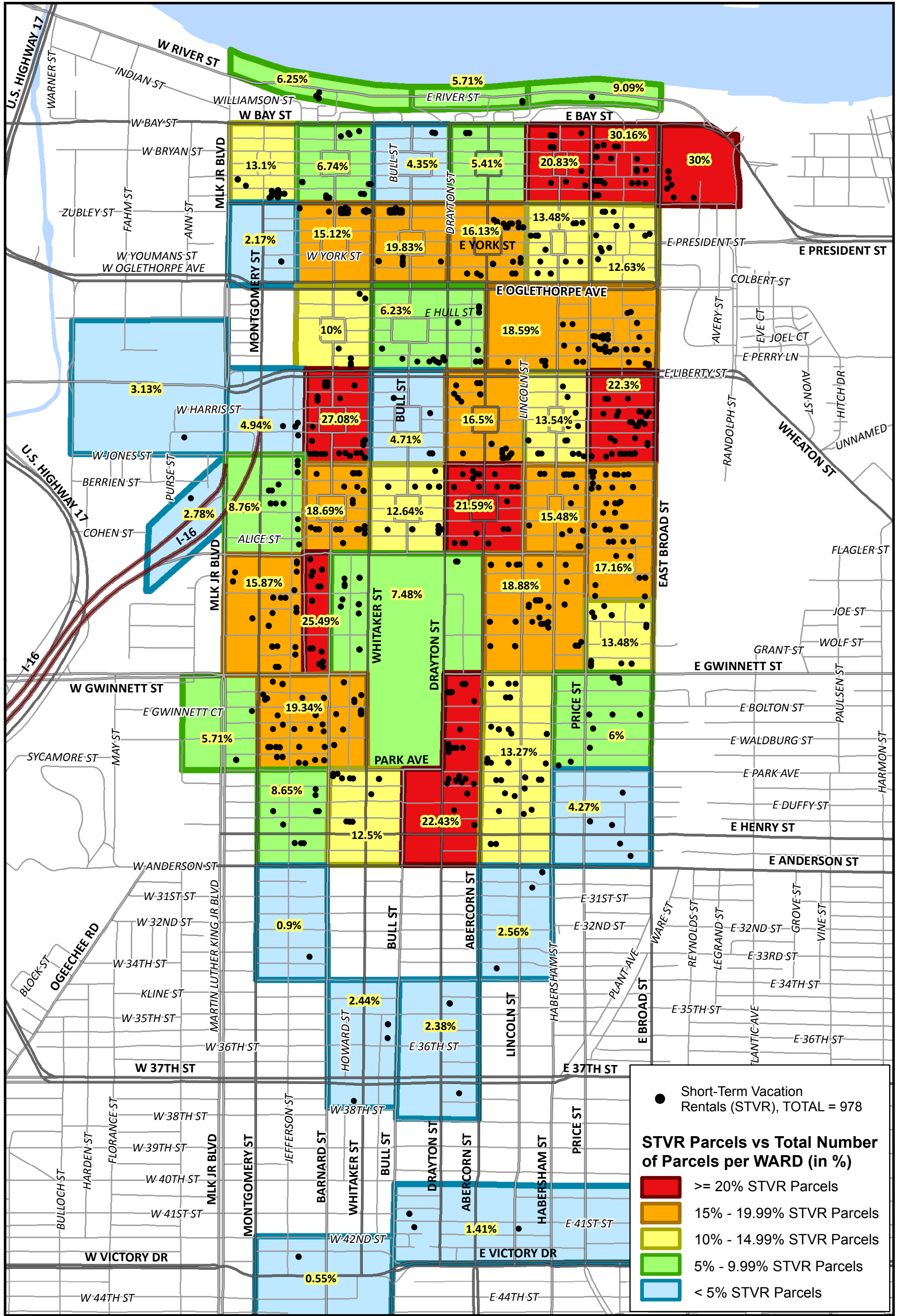


# Short-Term Vacation Rentals by Ward:

## Total Number of Non-Owner Occupied STVR Units per Ward

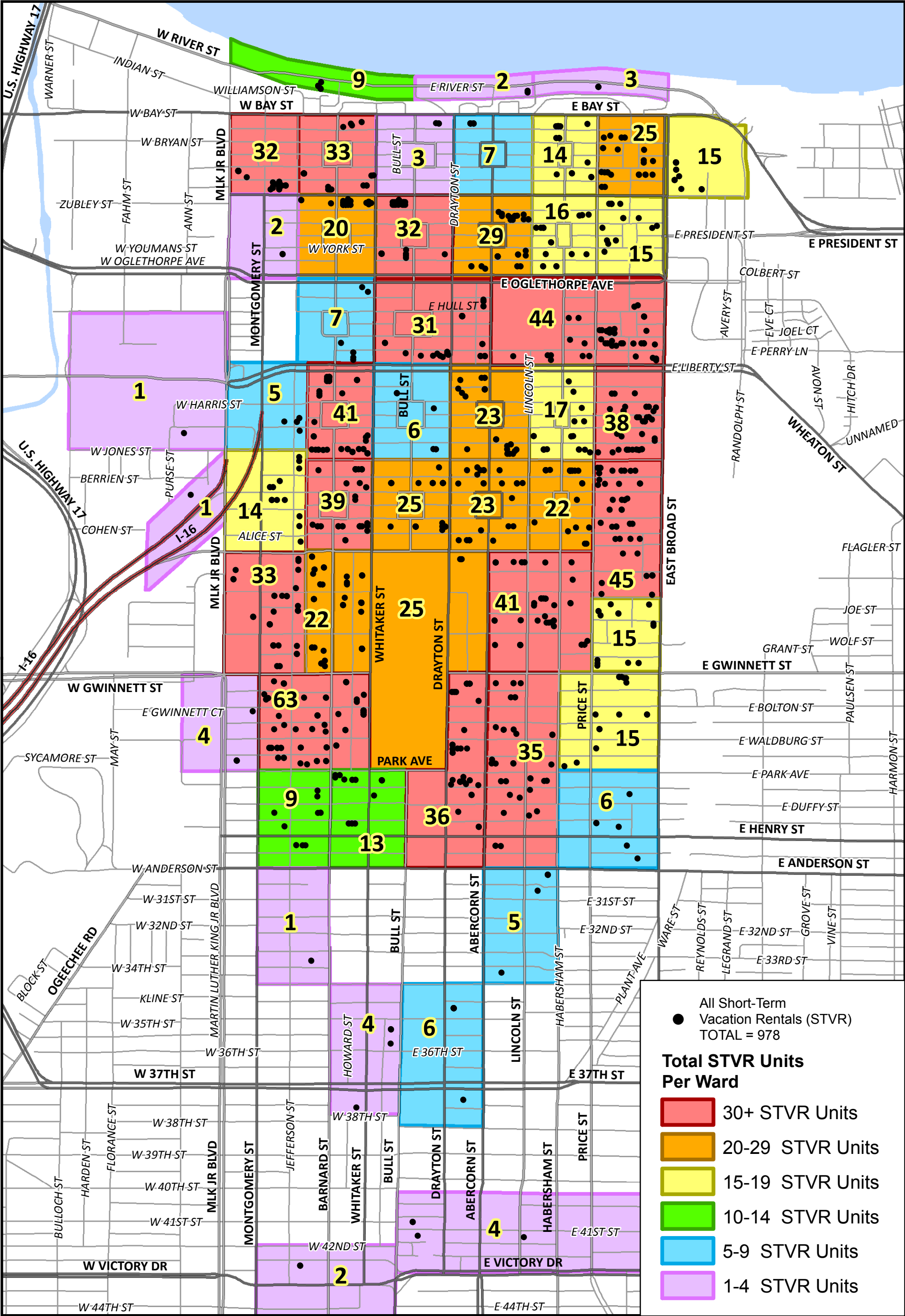


# Short-Term Vacation Rentals by Ward: STVR Parcels vs. Total Parcels

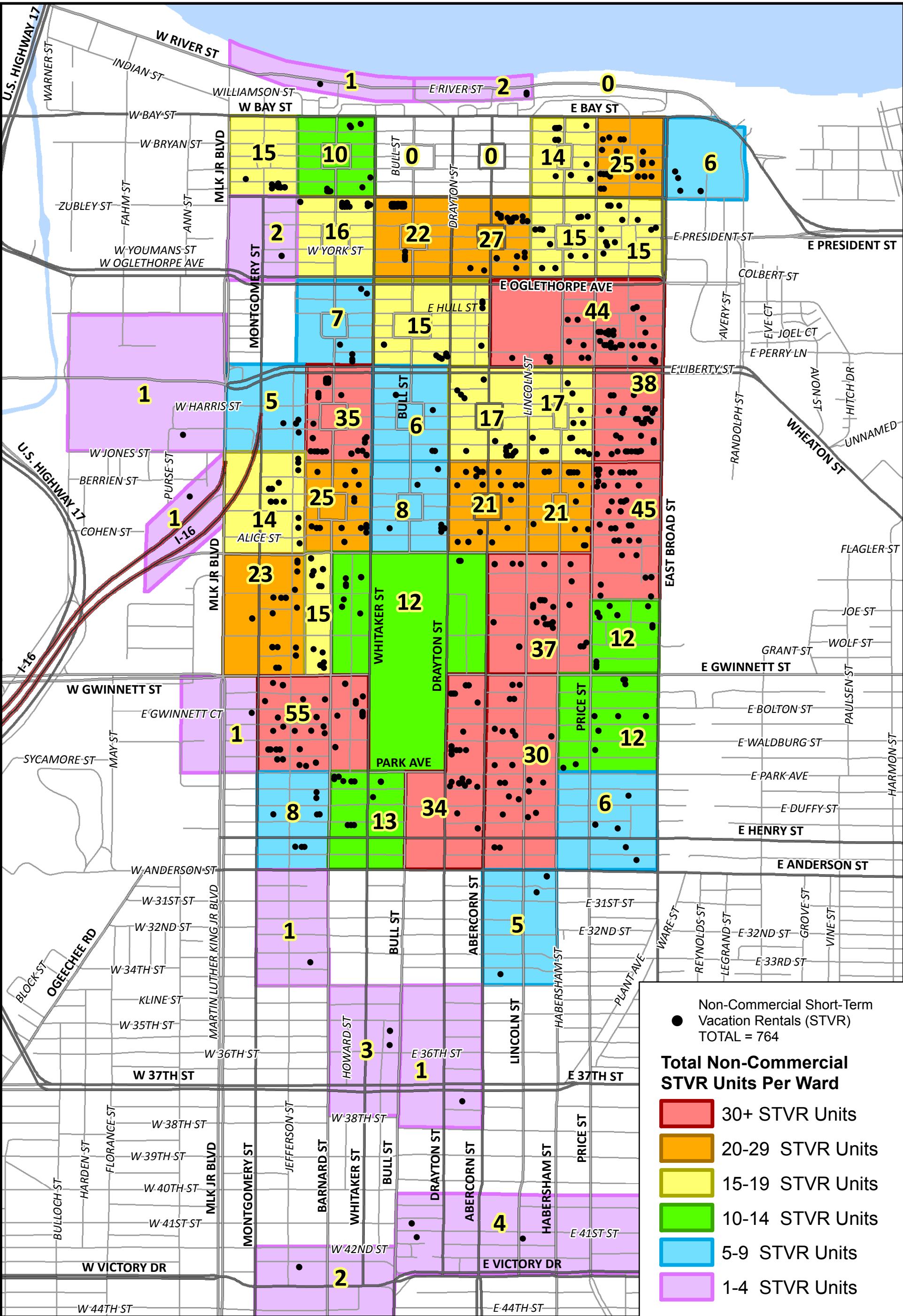




# Short-Term Vacation Rentals by Ward: Total Number of All STVR Units per Ward

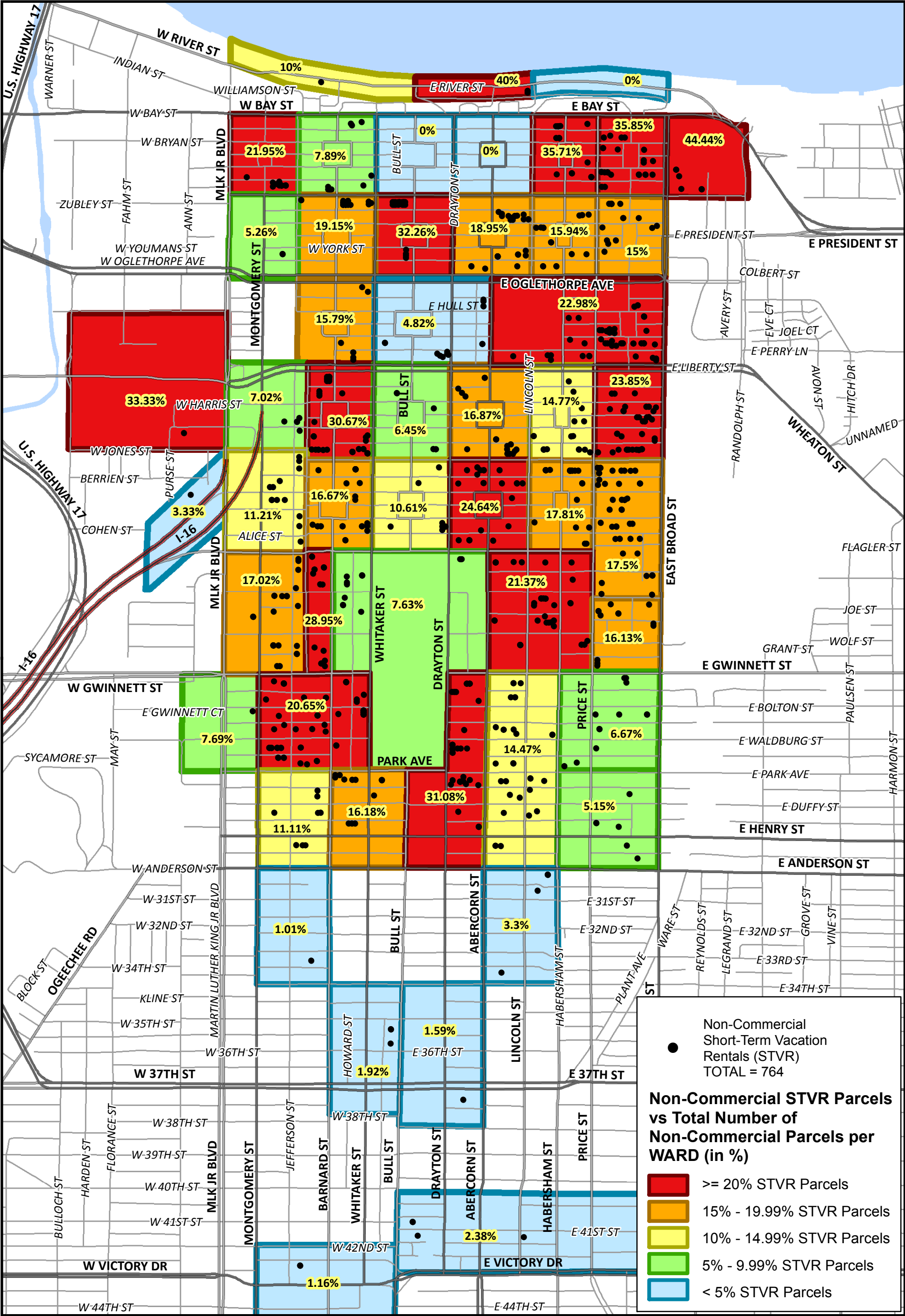


# Short-Term Vacation Rentals by Ward: Total Number of Non-Commercial STVR Units per Ward



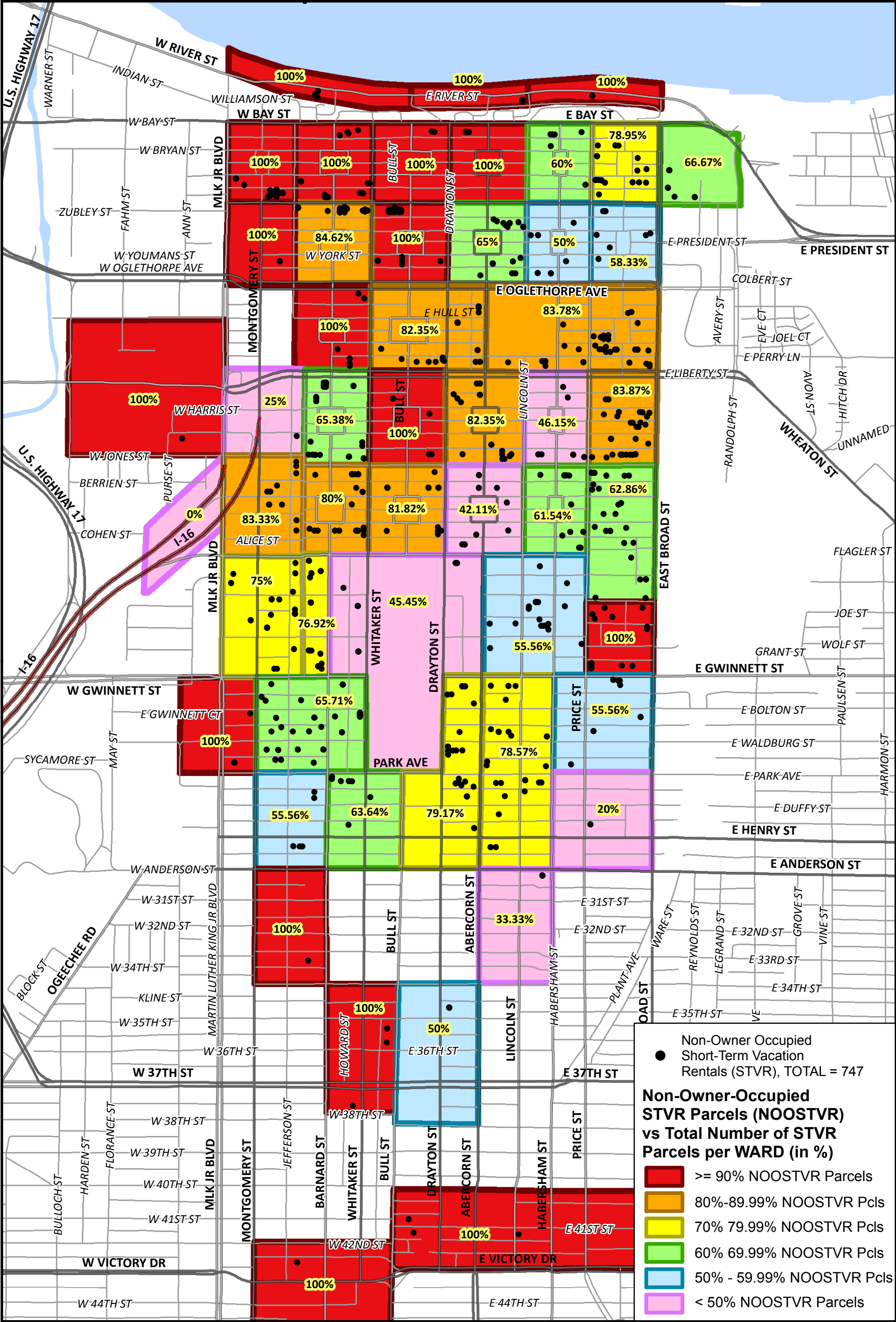


# Short-Term Vacation Rentals by Ward: Non-Commercial STVR Parcels vs. Total Non-Commercial Parcels



# Short-Term Vacation Rentals by Ward

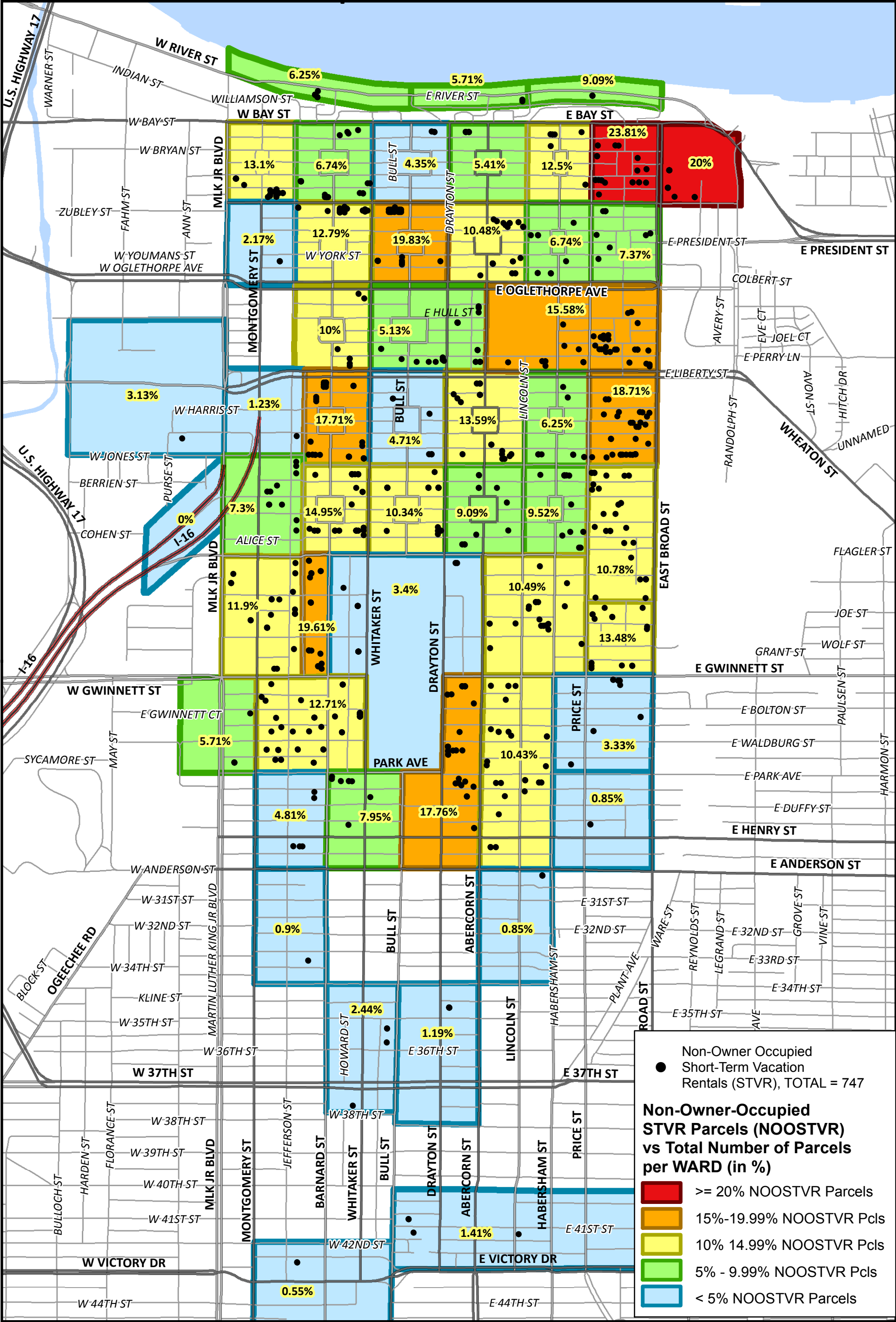
## Non-Owner-Occupied STVR Parcels vs. Total STVR Parcels





# Short-Term Vacation Rentals by Ward

## Non-Owner-Occupied STVR Parcels vs. Total Parcels



WARD	PARK IN WARD	# of STVR UNITS in WARD	# of STVR PARCELS in WARD	TOTAL # of ALL PARCELS in WARD	# of NON-COMMERCIAL STVR UNITS in WARD	# of NON-COMMERCIAL STVR PARCELS in WARD	TOTAL # of NON-COMMERCIAL PARCELS in WARD	% of TOTAL PARCELS that are STVR PARCELS	% of TOTAL NON-COMMERCIAL PARCELS that are NON-COMMERCIAL STVR PARCELS	# of OWNER-OCCUPIED STVR UNITS in WARD	# of OWNER-OCCUPIED STVR PARCELS in WARD	# of NON-OWNER-OCCUPIED STVR UNITS in WARD	# of NON-OWNER-OCCUPIED STVR PARCELS in WARD	% of STVR PARCELS that are NON-OWNER-OCCUPIED STVR PARCELS	% of TOTAL PARCELS in WARD that are NON-OWNER-OCCUPIED STVR PARCELS
ANSON WARD	Oglethorpe Square	29	20	124	27	18	95	16.13%	18.95%	8	7	21	13	65.00	10.48
BARTOW WARD		38	31	139	38	31	130	22.30%	23.85%	6	5	32	26	83.87	18.71
BERRIEN WARD		14	12	137	14	12	107	8.76%	11.21%	2	2	12	10	83.33	7.30
BROWN WARD	Chippewa Square	31	17	273	15	11	228	6.23%	4.82%	3	3	28	14	82.35	5.13
CALHOUN WARD	Calhoun Square	23	19	88	21	17	69	21.59%	24.64%	12	11	11	8	42.11	9.09
CHARLTON WARD		22	13	51	15	11	38	25.49%	28.95%	3	3	19	10	76.92	19.61
CHATHAM WARD	Chatham Square	39	20	107	25	15	90	18.69%	16.67%	5	4	34	16	80.00	14.95
COLUMBIA WARD	Columbia Square	16	12	89	15	11	69	13.48%	15.94%	7	6	9	6	50.00	6.74
CRAWFORD WARD	Crawford Square	44	37	199	44	37	161	18.59%	22.98%	8	6	36	31	83.78	15.58
CUMMING WARD		5	3	117	5	3	91	2.56%	3.30%	2	2	3	1	33.33	0.85
CURRIETOWN WARD		5	4	81	5	4	57	4.94%	7.02%	4	3	1	1	25.00	1.23
CUTHBERT WARD		36	24	107	34	23	74	22.43%	31.08%	7	5	29	19	79.17	17.76
DAVIS WARD		45	35	204	45	35	200	17.16%	17.50%	16	13	29	22	62.86	10.78
DECKER WARD	Ellis Square	33	12	178	10	9	114	6.74%	7.89%	0	0	33	12	100.00	6.74
DERBY WARD	Johnson Square	3	2	46	0	0	0	4.35%	0.00%	0	0	3	2	100.00	4.35
ELLIOT WARD		4	2	35	1	1	13	5.71%	7.69%	0	0	4	2	100.00	5.71
ESTILL WARD		4	3	123	3	2	104	2.44%	1.92%	0	0	4	3	100.00	2.44
FORSYTH WARD	Forsyth Park	25	11	147	12	9	118	7.48%	7.63%	9	6	16	5	45.45	3.40
FRANKLIN WARD	Franklin Square	32	11	84	15	9	41	13.10%	21.95%	0	0	32	11	100.00	13.10
GALLIE WARD		13	11	88	13	11	68	12.50%	16.18%	6	4	7	7	63.64	7.95
GASTON WARD		33	20	126	23	16	94	15.87%	17.02%	10	5	23	15	75.00	11.90
GREENE WARD	Greene Square	15	12	95	15	12	80	12.63%	15.00%	6	5	9	7	58.33	7.37
GUE WARD		9	9	104	8	8	72	8.65%	11.11%	4	4	5	5	55.56	4.81
HEATHCOTE WARD	Telfair Square	20	13	86	16	9	47	15.12%	19.15%	3	2	17	11	84.62	12.79
JACKSON WARD	Orleans Square	7	6	60	7	6	38	10.00%	15.79%	0	0	7	6	100.00	10.00
JASPER WARD	Madison Square	6	4	85	6	4	62	4.71%	6.45%	0	0	6	4	100.00	4.71
LAFAYETTE WARD	Lafayette Square	23	17	103	17	14	83	16.50%	16.87%	3	3	20	14	82.35	13.59
LEE WARD		15	9	150	12	9	135	6.00%	6.67%	5	4	10	5	55.56	3.33
LESTER WARD		1	1	111	1	1	99	0.90%	1.01%	0	0	1	1	100.00	0.90
LIBERTY WARD	Liberty Square	2	1	46	2	1	19	2.17%	5.26%	0	0	2	1	100.00	2.17
LLOYD WARD		63	35	181	55	32	155	19.34%	20.65%	21	12	42	23	65.71	12.71



MERCER WARD		15	12	89	12	10	62	13.48%	16.13%	0	0	15	12	100.00	13.48
MONTEREY WARD	Monterey Square	25	11	87	8	7	66	12.64%	10.61%	6	2	19	9	81.82	10.34
NORWOOD WARD		2	1	181	2	1	86	0.55%	1.16%	0	0	2	1	100.00	0.55
PERCIVAL WARD	Wright Square	32	23	116	22	20	62	19.83%	32.26%	0	0	32	23	100.00	19.83
PULASKI WARD	Pulaski Square	41	26	96	35	23	75	27.08%	30.67%	10	9	31	17	65.38	17.71
RAILROAD WARD		1	1	32	1	1	3	3.13%	33.33%	0	0	1	1	100.00	3.13
REYNOLDS WARD	Reynolds Square	7	2	37	0	0	3	5.41%	0.00%	0	0	7	2	100.00	5.41
SOUTHVILLE WARD	Southville Park	4	3	213	4	3	126	1.41%	2.38%	0	0	4	3	100.00	1.41
STEPHENS WARD		41	27	143	37	25	117	18.88%	21.37%	22	12	19	15	55.56	10.49
THOMAS WARD	Thomas Park	6	2	84	1	1	63	2.38%	1.59%	1	1	5	1	50.00	1.19
TROUP WARD	Troup Square	17	13	96	17	13	88	13.54%	14.77%	8	7	9	6	46.15	6.25
TRUSTEES GARDEN		15	6	20	6	4	9	30.00%	44.44%	3	2	12	4	66.67	20.00
WALTON WARD		1	1	36	1	1	30	2.78%	3.33%	1	1	0	0	0.00	0.00
WARING WARD	Dixon Park	6	5	117	6	5	97	4.27%	5.15%	4	4	2	1	20.00	0.85
WARREN WARD	Warren Square	14	10	48	14	10	28	20.83%	35.71%	6	4	8	6	60.00	12.50
WASHINGTON WARD	Washington Square	25	19	63	25	19	53	30.16%	35.85%	4	4	21	15	78.95	23.81
WESLEY WARD	Whitefield Square	22	13	84	21	13	73	15.48%	17.81%	8	5	14	8	61.54	9.52
WHARF LOTS - EAST OF BULL		2	2	35	2	2	5	5.71%	40.00%	0	0	2	2	100.00	5.71
WHARF LOTS - EAST OF LINCOLN		3	1	11	0	0	1	9.09%	0.00%	0	0	3	1	100.00	9.09
WHARF LOTS - WEST OF BULL		9	3	48	1	1	10	6.25%	10.00%	0	0	9	3	100.00	6.25
WHITE WARD		35	28	211	30	23	159	13.27%	14.47%	8	6	27	22	78.57	10.43
		978	635	5411	764	563	3967								