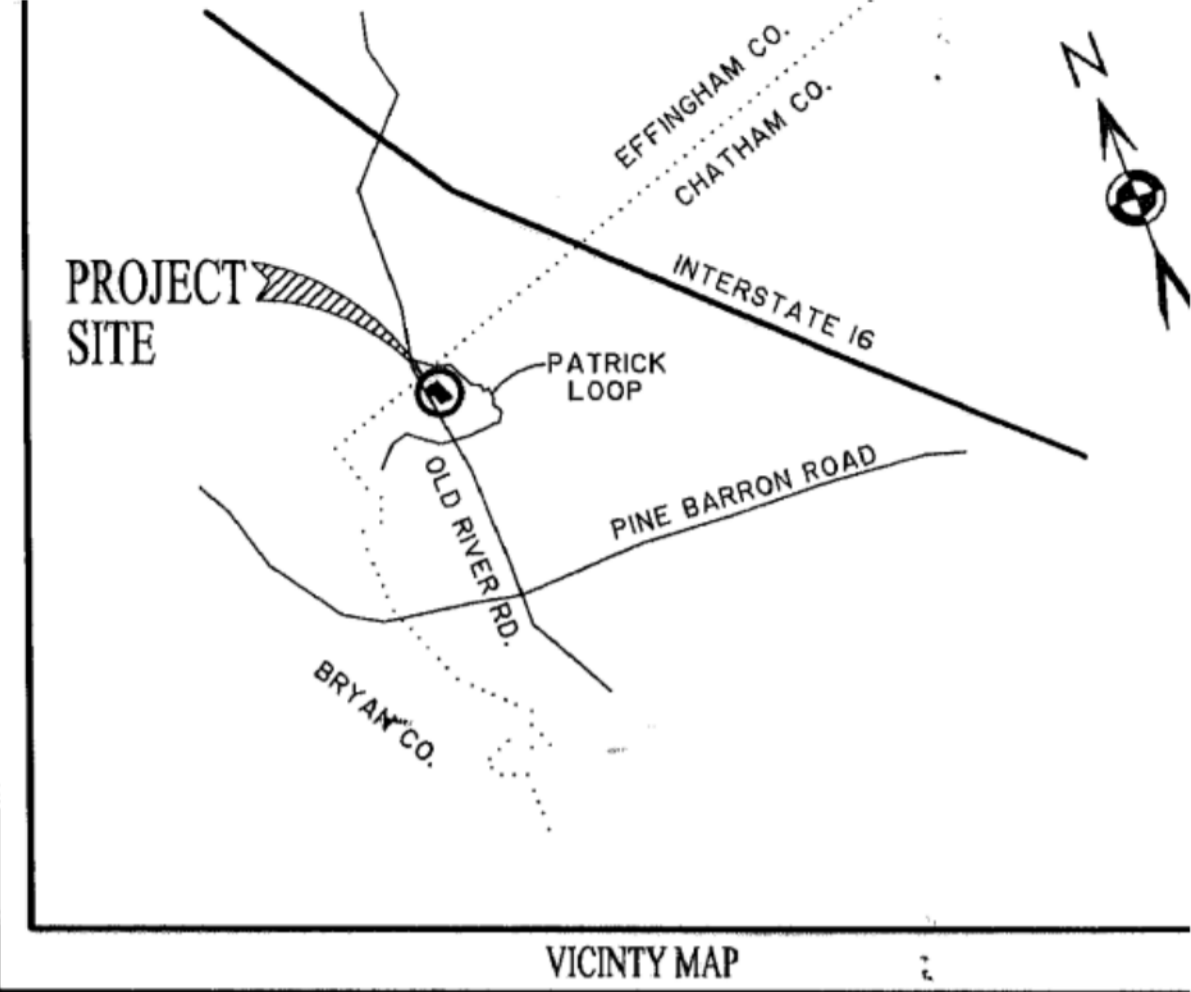


SPECIFIC DEVELOPMENT PLAN OF OLD RIVER ROAD BORROW PIT

RECEIVED FOR RECORD
2004 JUN -4 PM 2:57
COUNTY ENGINEER
CHATHAM COUNTY



VICINITY MAP

PREPARED FOR:
RESOURCE DEVELOPMENT GROUP, L.L.C.
POST OFFICE BOX 21299
HILTON HEAD ISLAND, SOUTH CAROLINA 29925
PHONE: (843) 379-5700 FAX: (843) 379-5777

SCHEDULE OF DRAWINGS	
SHEET NO.	DESCRIPTION
-	COVER SHEET
1	PROJECT MAP
2	BORROW PIT PLAN
3	GENERAL NOTES
4	EROSION, SEDIMENTATION & POLLUTION CONTROL PLAN
5	EROSION, SEDIMENTATION & POLLUTION CONTROL NOTES
6	EROSION, SEDIMENTATION & POLLUTION CONTROL NOTES
7	DETAILS
8	RECLAMATION PLAN
9	RECLAMATION GRADING PLAN
10	RECLAMATION GRADING PLAN
11	RECLAMATION GRADING PLAN
12	RECLAMATION GRADING PLAN

APPROVAL BY CHATHAM COUNTY ENGINEER
AGB P.E. 28 May 2004
COUNTY ENGINEER DATE

APPROVAL BY METROPOLITAN PLANNING COMMISSION
Thomas J. Thomson June 21 2004
EXECUTIVE DIRECTOR DATE

PROPERTY OWNER
J. E. Hutton May 25 2004
OWNER DATE


DATE
MARCH 12, 2004

LAST REVISED
MAY 17, 2004

PROJECT NO.
16132



CALL BEFORE YOU DIG
STATE LAW REQUIRES
72 HRS. NOTICE
1-800-282-7411



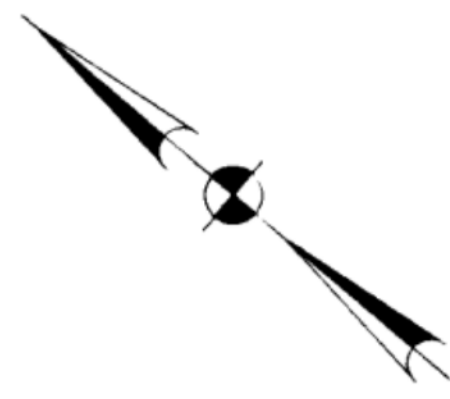
PREPARED BY:
THOMAS & HUTTON ENGINEERING CO.

SAVANNAH, GEORGIA
CHARLESTON, SC • MYRTLE BEACH, SC

THOMAS & HUTTON ENGINEERING CO.
50 PARK OF COMMERCE WAY P.O. BOX 2727
SAVANNAH, GEORGIA 31402
PHONE: (912) 234-5300 FAX: (912) 234-2950
www.thomashutton.com

INTERSTATE 16

RECEIVED FOR RECORD
2004 JUN 15 10:21:57



NO.	REVISIONS	BY	DATE

THOMAS & HUTTON ENGINEERING CO.
 50 PARK OF COMMERCE WAY
 POST OFFICE BOX 2727
 SAVANNAH, GA. 31402-2727 (903)234-5300
 CHARLESTON, SC • MYRTLE BEACH, SC

RESOURCE DEVELOPMENT GROUP, L.L.C.
 OLD RIVER ROAD BORROW PIT
 PROJECT MAP

JOB NO. J-16132
 DATE: 03/12/04
 DRAWN: JOC
 DESIGNED: JOC
 REVIEWED: CCR
 APPROVED: [Signature]
 SCALE:

1
 SHEET OF 12

PIN# 1-1046-01-001
 105.2 ACRE
 ZONED PDR-SM

EFFINGHAM CO.
 CHATHAM CO.

EFFINGHAM CO.
 CHATHAM CO.

PROPOSED
 BORROW PIT
 & LAKE

PROPOSED
 BORROW PIT
 & LAKE

PROPOSED
 ACCESS ROAD

OLD RIVER ROAD

28P18B

GRAPHIC SCALE



(IN FEET)
 1 inch = 500 ft.