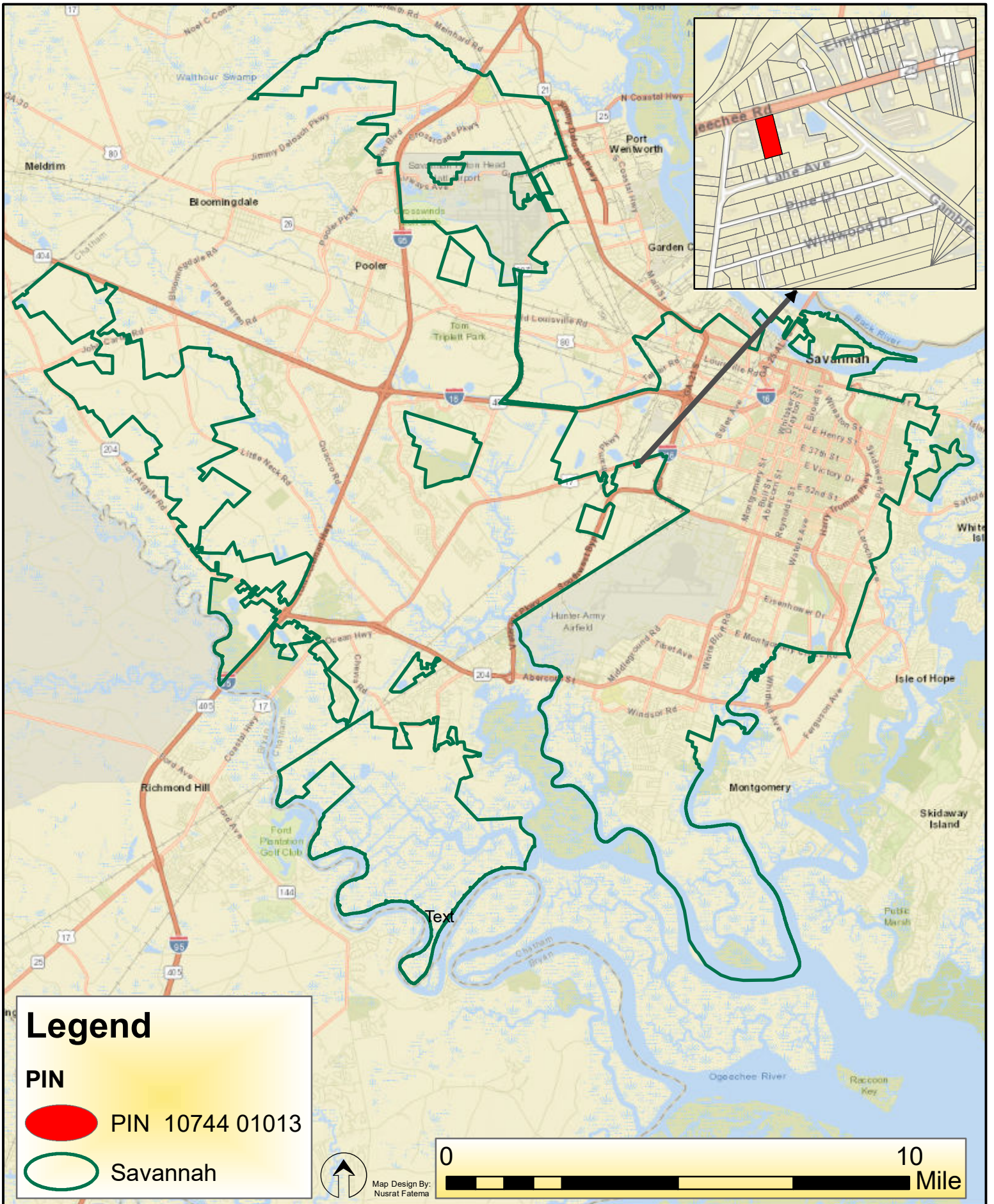




Proposed Properties To Be Annexed



Legend

PIN

 PIN 10744 01013

 Savannah



Map Design By:
Nusrat Fatema



VICINITY MAP

File # 19-005752-ZA


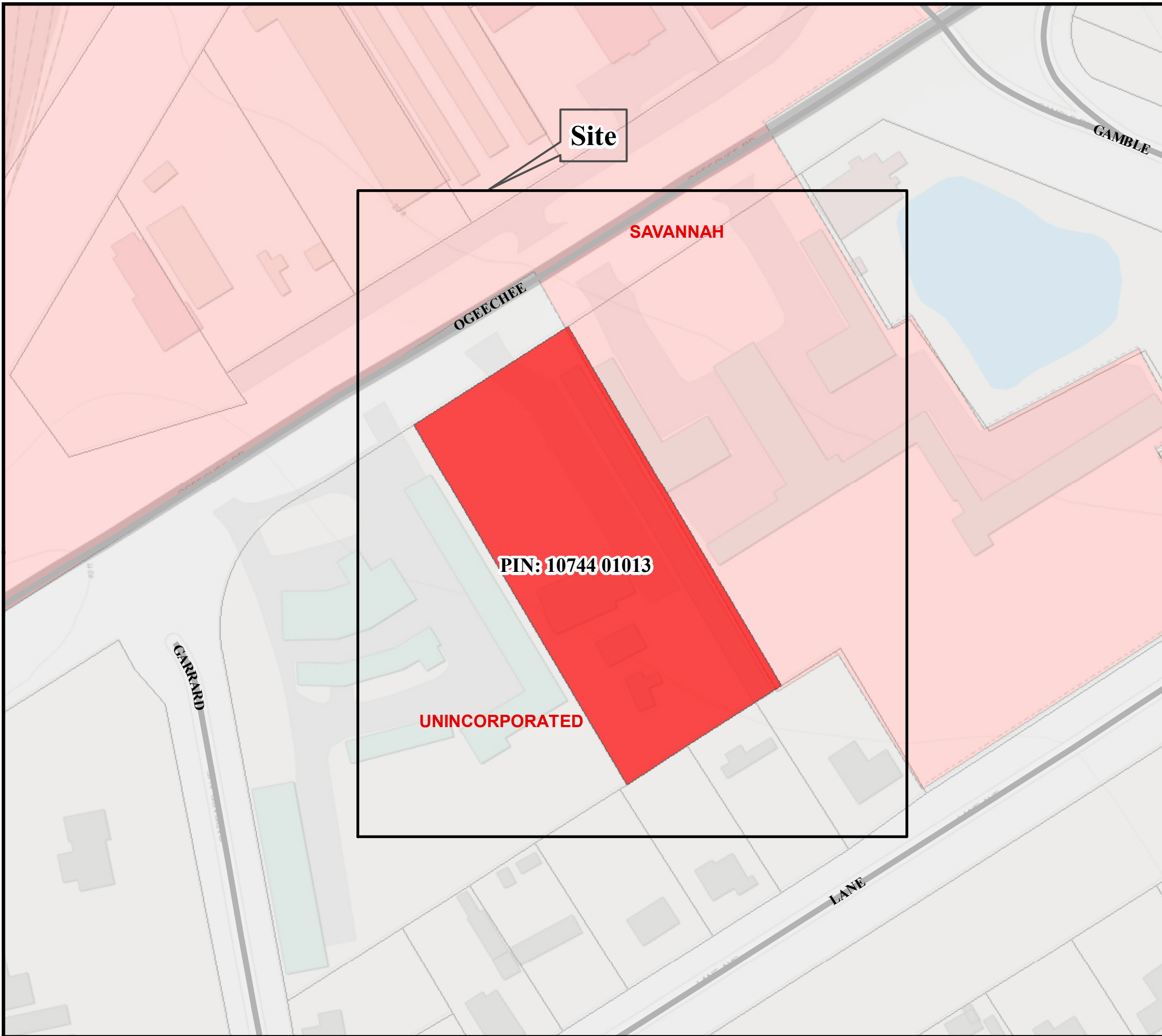
PIN : 110744 01013

ADDRESS : 4009 Ogeechee Road

AREA : 1.70 acres










Existing Zoning District : **T-B**

Proposed Zoning District : **T-B-CO**



Map Design: Nusrat Fatema 10/15/2019

Municipalities

 BLOOMINGDALE	 PORT WENTWORTH	 TYBEE ISLAND
 GARDEN CITY	 SAVANNAH	 UNINCORPORATED
 POOLER	 THUNDERBOLT	 VERNONBURG

AERIAL MAP

File # 19-005752-ZA

PIN : 110744 01013

ADDRESS : 4009 Ogeechee Road


AREA : 1.70 acres

Existing Zoning District : **T-B**

Proposed Zoning District : **T-B-CO**



PIN: 10744 01013



Map Design: Nusrat Fatema 10/14/2019

ANNEXATION HISTORY MAP

File # 19-005752-ZA

PIN : 110744 01013










ADDRESS : 4009 Ogeechee Road

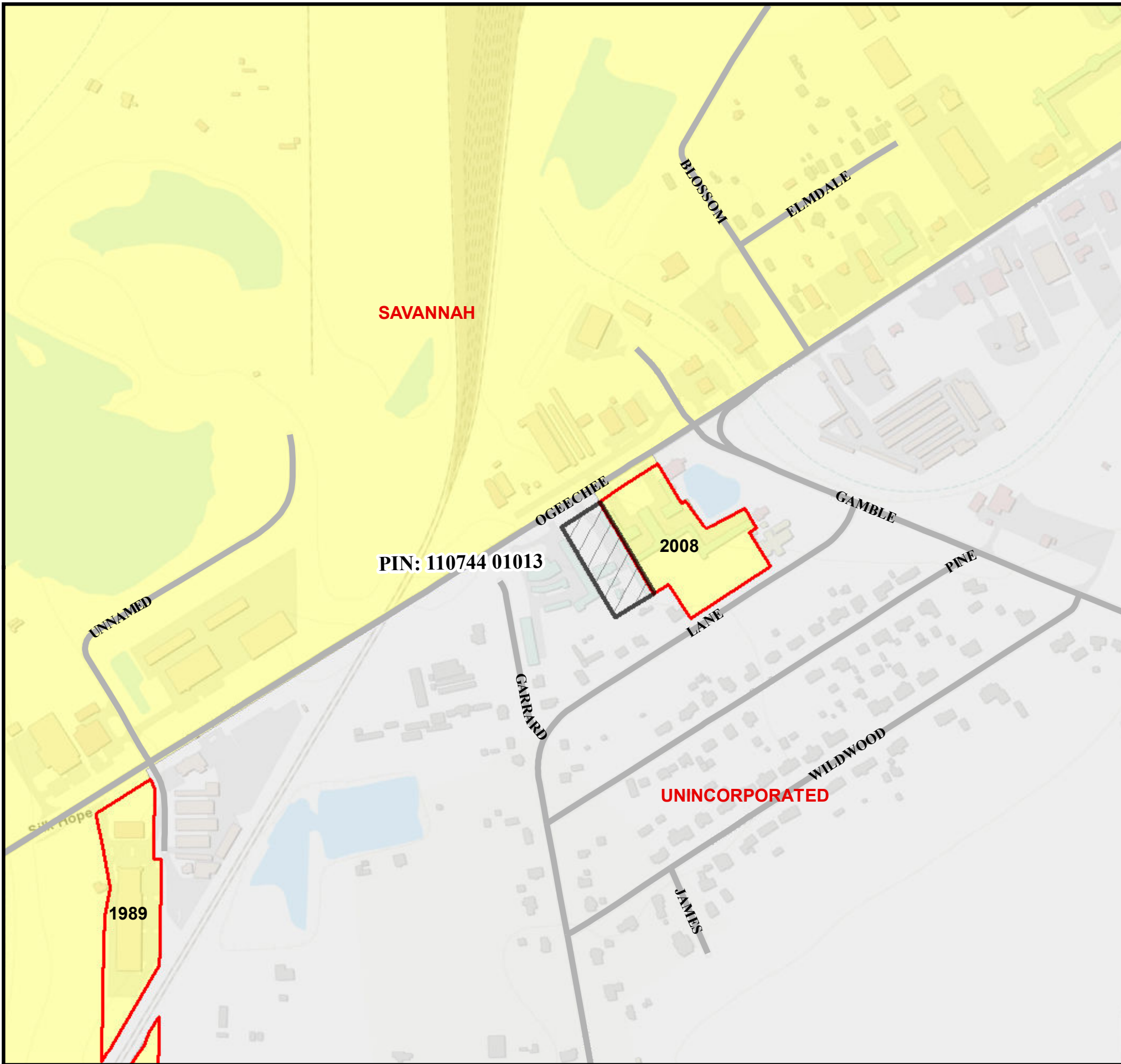
AREA : 1.70 acres

Existing Zoning District : **T-B**

Proposed Zoning District : **T-B-CO**

Municipality

-  BLOOMINGDALE
-  GARDEN CITY
-  POOLER
-  PORT WENTWORTH
-  SAVANNAH
-  THUNDERBOLT
-  TYBEE ISLAND
-  UNINCORPORATED
-  VERNONBURG



0 430 860 1,720 2,580 Feet



Map Design: Nusrat Fatema 10/15/2019

TAX MAP

File # 19-005752-ZA

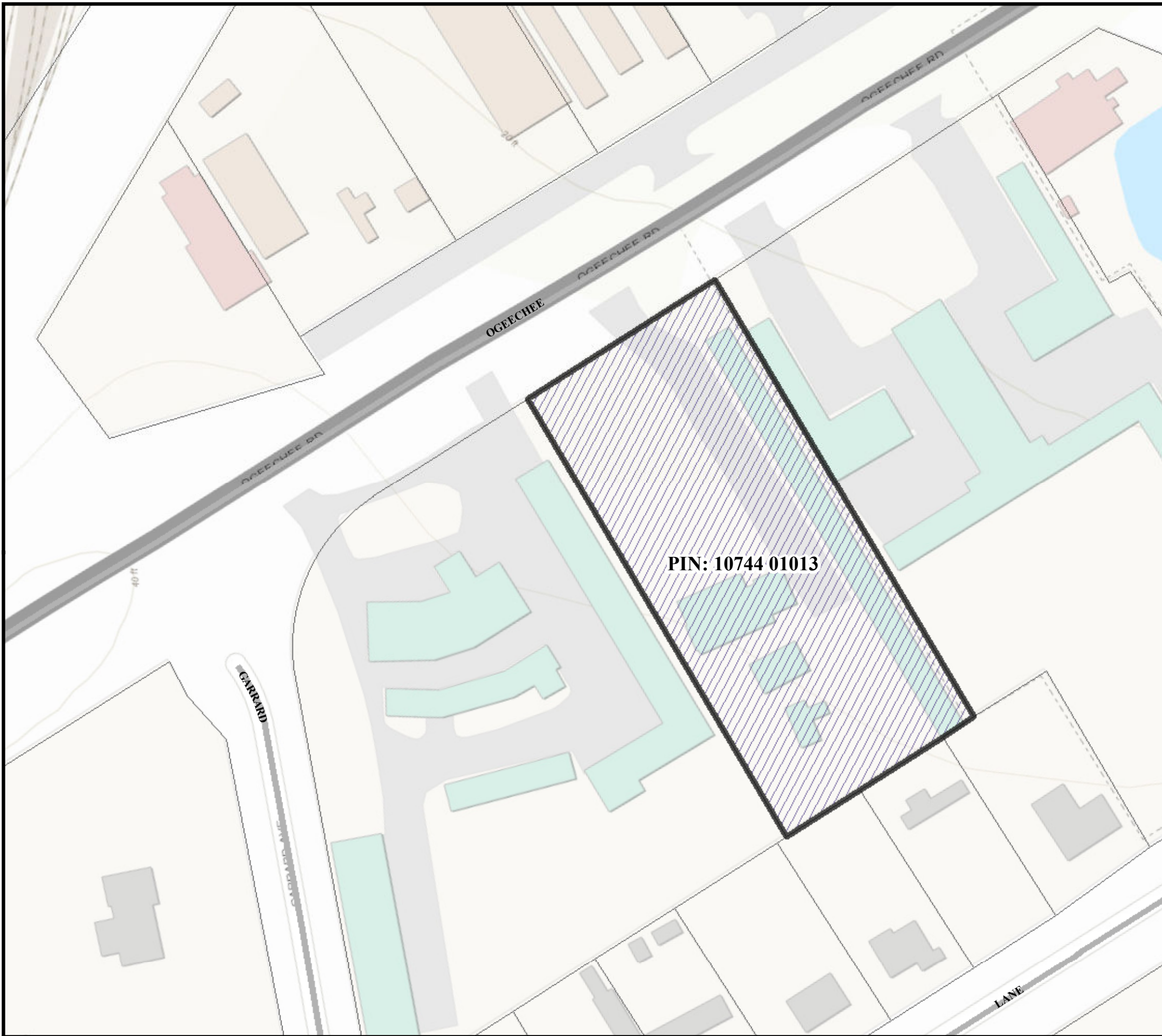
PIN : 110744 01013

ADDRESS : 4009 Ogeechee Road

AREA : 1.70 acres

Existing Zoning District : **T-B**

Proposed Zoning District : **T-B-CO**



PIN: 10744 01013

0 100 200 400 600 Feet



Map Design: Nusrat Fatema 10/15/2019

FUTURE LANDUSE MAP

File # 19-005752-ZA

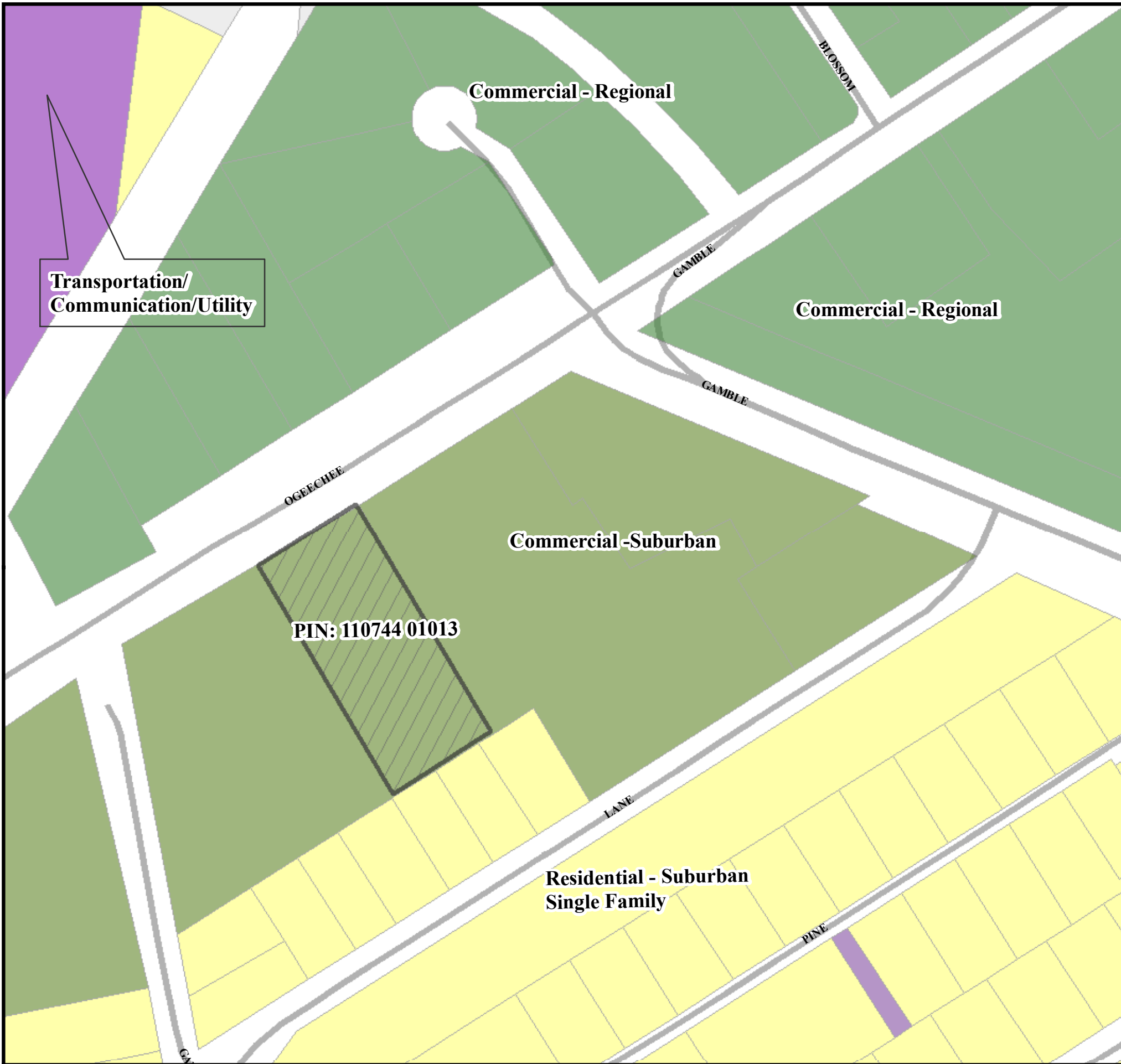
PIN : 110744 01013

ADDRESS : 4009 Ogeechee Road

AREA : 1.70 acres


Existing Zoning District : **T-B**

Proposed Zoning District : **T-B-CO**



Legend

AICO+Industry- Light	Industry- Heavy
AICO+Marsh	Industry- Light
AICO+Right of Way	Landfill
AICO+Suburban Single Family Residential	Marsh
AICO+Water	Parks/Recreation
Agriculture/Forestry	Planned Campus
Civic/Institutional	Planned Development
Commercial Neighborhood	Residential- General
Commercial- Marine	Residential- Single Family
Commercial- Neighborhood	Residential- Suburban Single Family
Commercial- Regional	Surface Mine
Commercial- Suburban	Traditional Commercial
Conservation	Traditional Neighborhood
Conservation- Residential	Transition
Downtown	Transportation/Communication/Utilit
Downtown- Expansion	Water



Map Design: Nusrat Fatema 10/15/2019