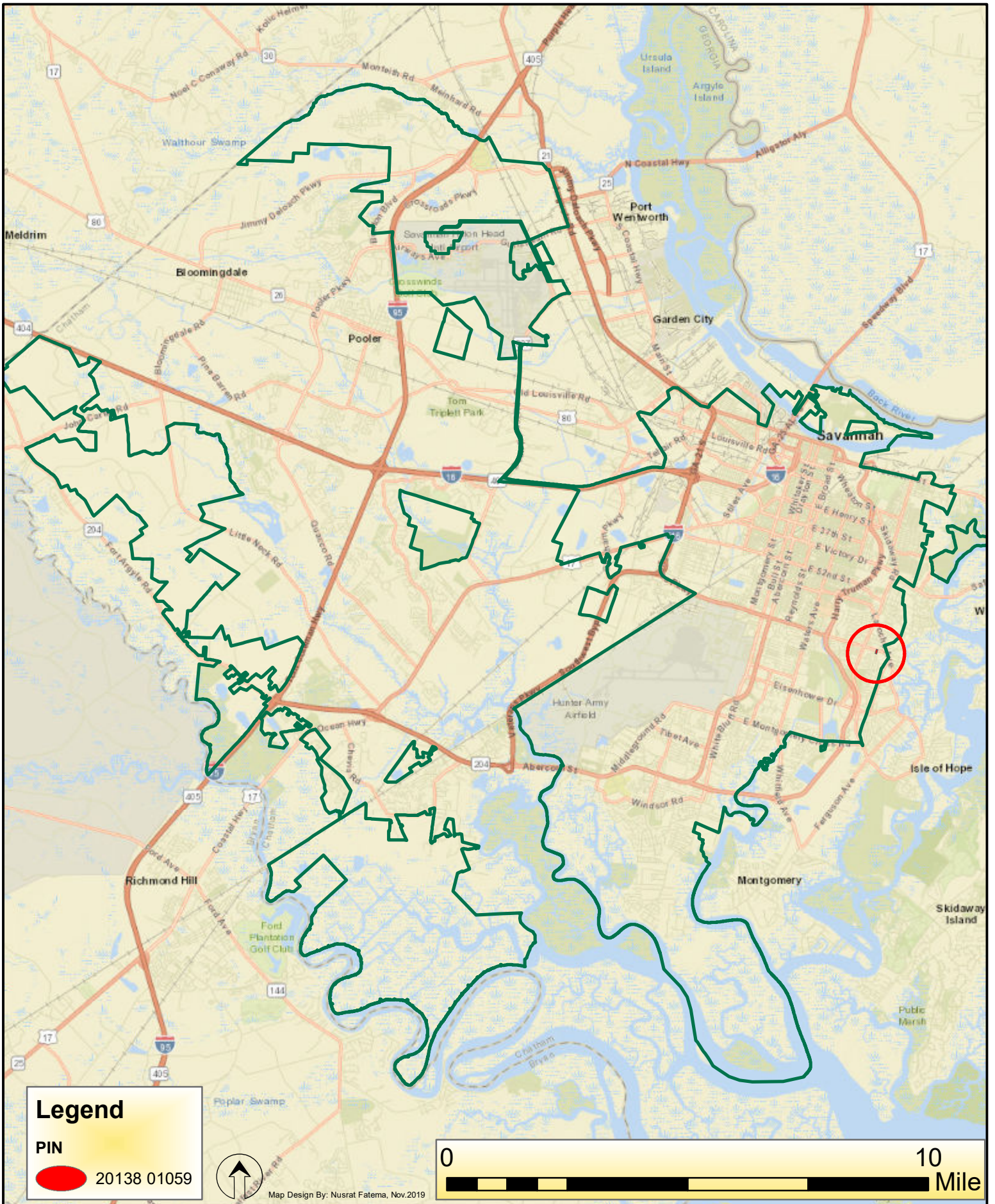


Subjects Parcels To Be Rezoned



Legend

PIN
20138 01059



Map Design By: Nusrat Fatema, Nov. 2019



VICINITY MAP

Parcel Subject To Rezoning Request Under
File # 19-006188-CPA & 19-006189-ZA

Area : 2.28 Acres

Existing Zoning District : **RSF-6**

Proposed Zoning District : **RMF-2-25**










Aldermanic District : **4**


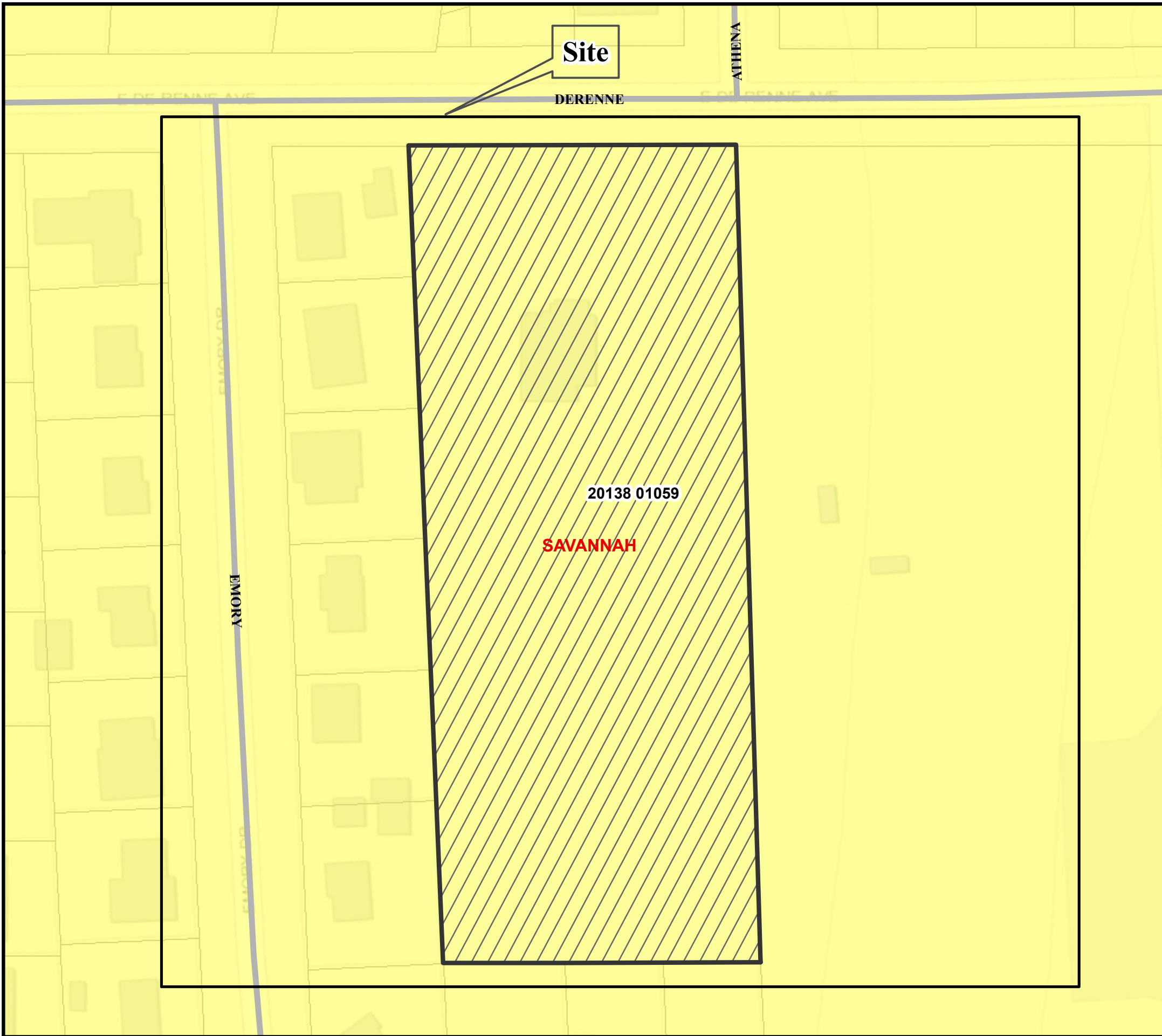
Commision District : **3**

Neighborhood : Brookview/
Skidaway Terrace/
Parkview

Parcel PINs 20138 01059

Municipalities

 BLOOMINGDALE	 PORT WENTWORTH	 TYBEE ISLAND
 GARDEN CITY	 SAVANNAH	 UNINCORPORATED
 POOLER	 THUNDERBOLT	 VERNONBURG





AERIAL MAP

Parcel Subject To Rezoning Request Under
File # 19-006188-CPA & 19-006189-ZA

Area : 2.28 Acres

Existing Zoning District : **RSF-6**


Proposed Zoning District : **RMF-2-25**

Aldermanic District : **4**

Commision District : **3**

Neighborhood : Brookview/
Skidaway Terrace/
Parkview

Parcel PINs 20138 01059



Map Design: Nusrat Fatema 11/12/2019



FUTURE LAND USE MAP

Parcel Subject To Future Land Use Map Request Under
File # 19-006188-CPA

Area : 2.28 Acres

Existing Future Land Use Category : **Residential -Suburban Single Family**

Proposed Future Land Use Category : **Residential - General**

































Aldermanic District : **4**


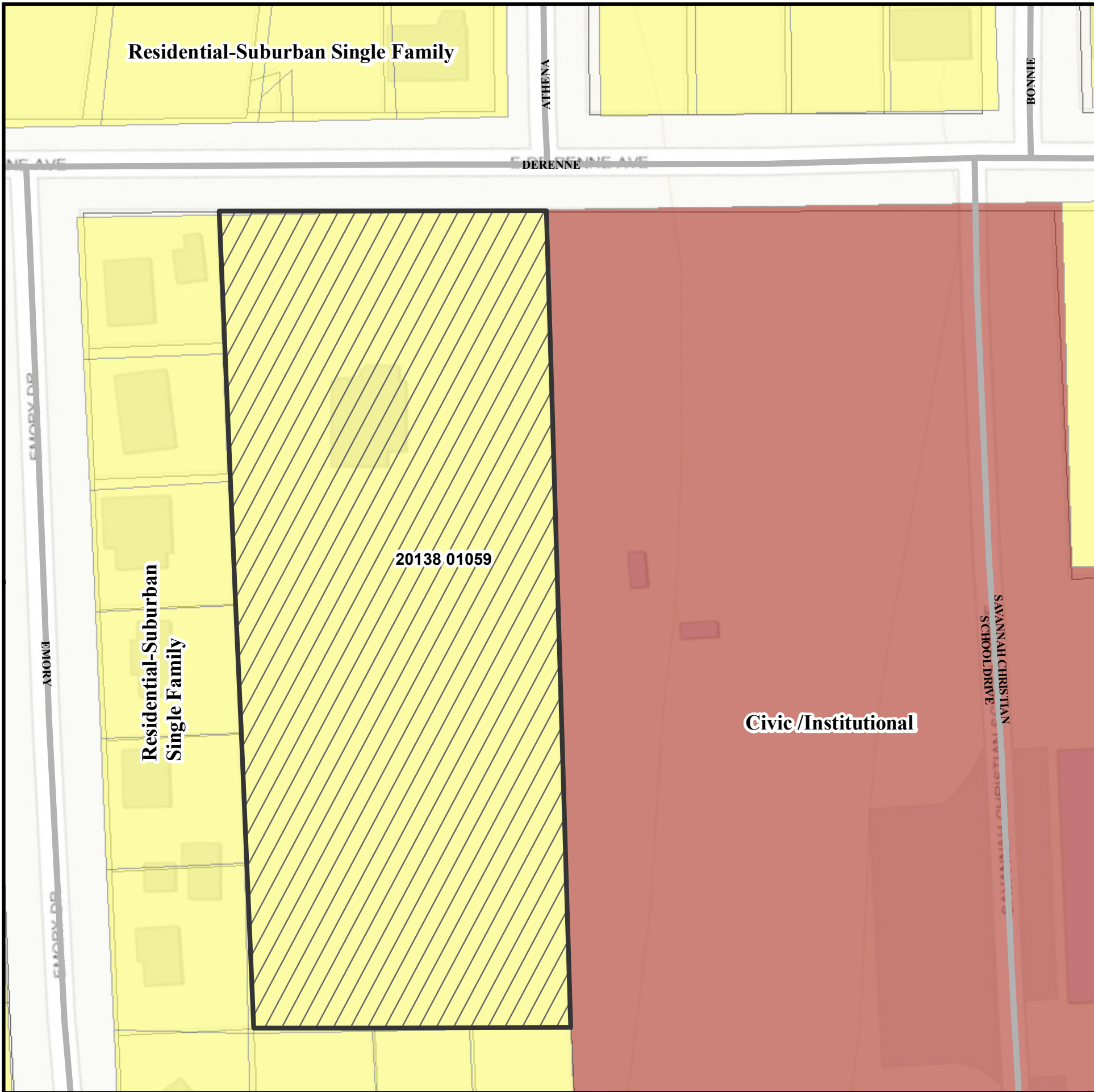
Commision District : **3**

Neighborhood : Brookview/
Skidaway Terrace/
Parkview

Parcel PINs 20138 01059

Legend

 AICO+Industry- Light	 Industry- Heavy
 AICO+Marsh	 Industry- Light
 AICO+Right of Way	 Landfill
 AICO+Suburban Single Family Residential	 Marsh
 AICO+Water	 Parks/Recreation
 Agriculture/Forestry	 Planned Campus
 Civic/Institutional	 Planned Development
 Commercial Neighborhood	 Residential- General
 Commercial- Marine	 Residential- Single Family
 Commercial- Neighborhood	 Residential- Suburban Single Family
 Commercial- Regional	 Surface Mine
 Commercial- Suburban	 Traditional Commercial
 Conservation	 Traditional Neighborhood
 Conservation- Residential	 Transition
 Downtown	 Transportation/Communication/Utilit
 Downtown- Expansion	 Water



TAX MAP

Parcel Subject To Rezoning Request Under
File # 19-006188-CPA & 19-006189-ZA

Area : 2.28 Acres

Existing Zoning District : **RSF-6**

Proposed Zoning District : **RMF-2-25**

Aldermanic District : **4**

Commision District : **3**

Neighborhood : Brookview/
Skidaway Terrace/
Parkview

Parcel PINs 20138 01059

