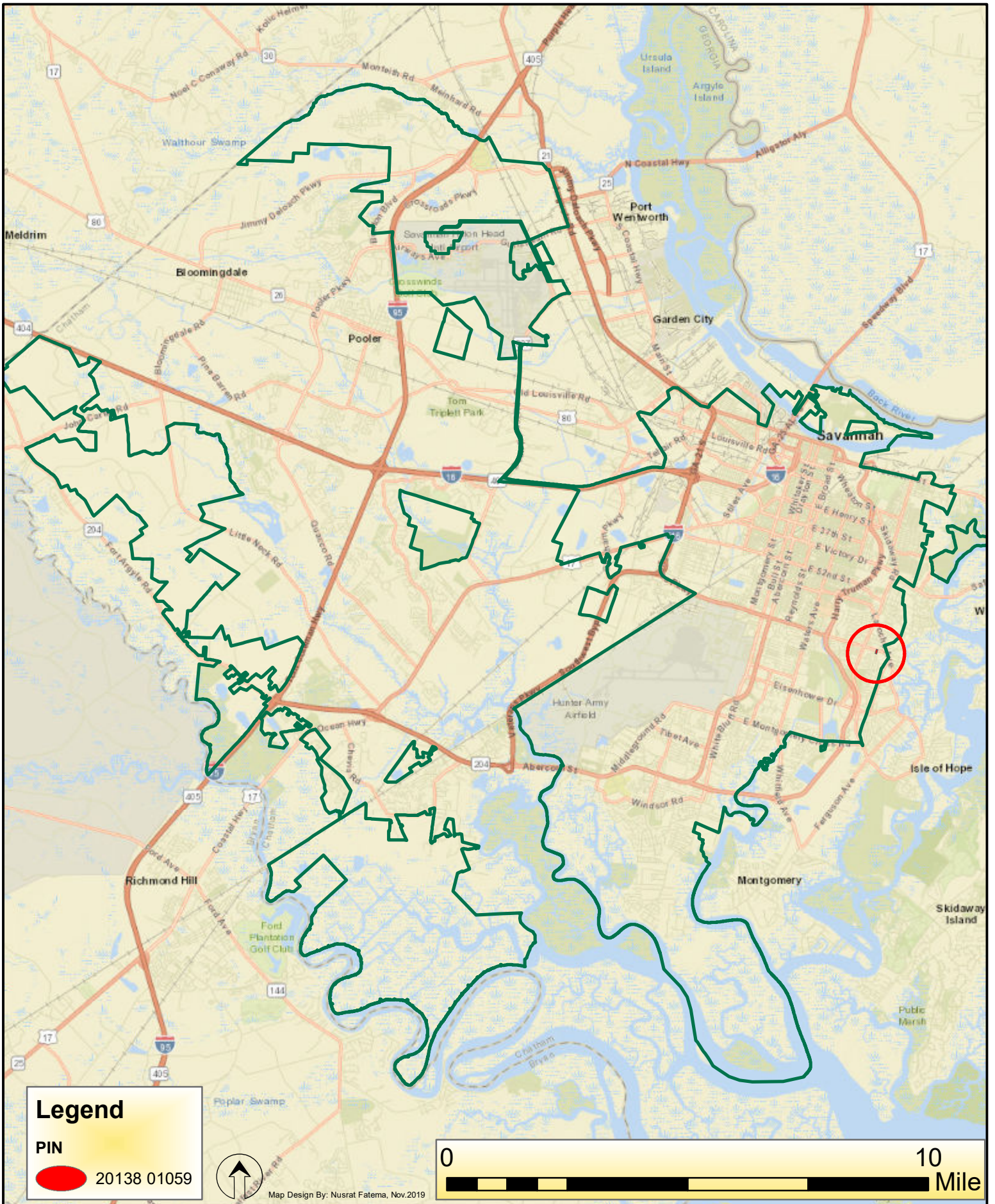


Subjects Parcels To Be Rezoned



VICINITY MAP

Parcel Subject To Rezoning Request Under
File # 19-006188-CPA & 19-006189-ZA

Area : 2.28 Acres

Existing Zoning District : **RSF-6**

Proposed Zoning District : **RMF-2-25**










Aldermanic District : **4**


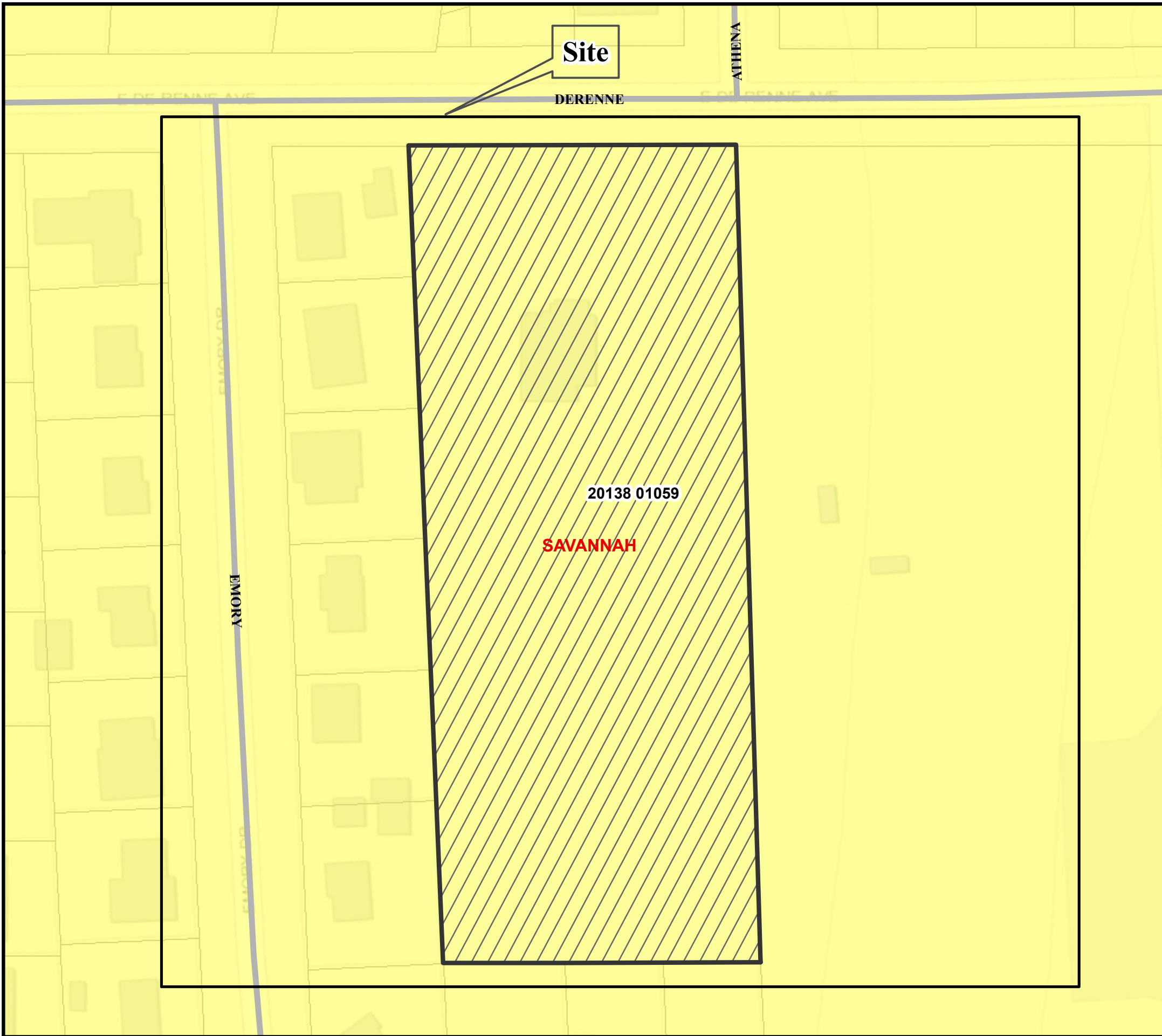
Commision District : **3**

Neighborhood : Brookview/
Skidaway Terrace/
Parkview

Parcel PINs 20138 01059

Municipalities

 BLOOMINGDALE	 PORT WENTWORTH	 TYBEE ISLAND
 GARDEN CITY	 SAVANNAH	 UNINCORPORATED
 POOLER	 THUNDERBOLT	 VERNONBURG





AERIAL MAP

Parcel Subject To Rezoning Request Under
File # 19-006188-CPA & 19-006189-ZA

Area : 2.28 Acres

Existing Zoning District : **RSF-6**


Proposed Zoning District : **RMF-2-25**

Aldermanic District : **4**

Commision District : **3**

Neighborhood : Brookview/
Skidaway Terrace/
Parkview

Parcel PINs 20138 01059



Map Design: Nusrat Fatema 11/12/2019

ZONING MAP

Parcel Subject To Rezoning Request Under
File # 19-006189-ZA

Area : 2.28 Acres

Existing Zoning District : **RSF-6**


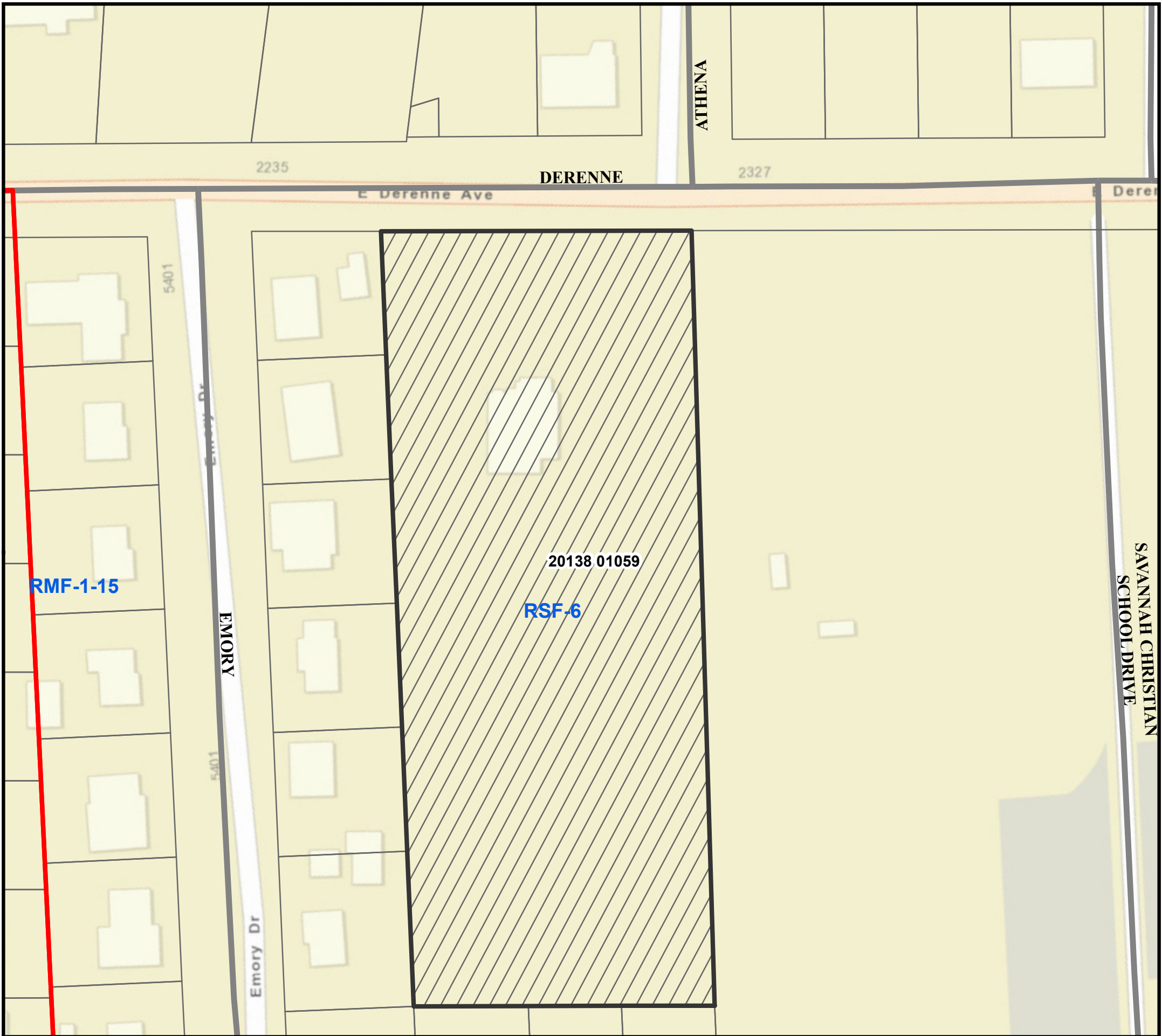
Proposed Zoning District : **RMF-2-25**

Aldermanic District : **4**

Commision District : **3**

Neighborhood : Brookview/
Skidaway Terrace/
Parkview

Parcel PINs 20138 01059



Map Design: Nusrat Fatema 11/12/2019

TAX MAP

Parcel Subject To Rezoning Request Under
File # 19-006188-CPA & 19-006189-ZA

Area : 2.28 Acres

Existing Zoning District : **RSF-6**

Proposed Zoning District : **RMF-2-25**

Aldermanic District : **4**

Commision District : **3**

Neighborhood : Brookview/
Skidaway Terrace/
Parkview

Parcel PINs 20138 01059

