





ZONING MAP

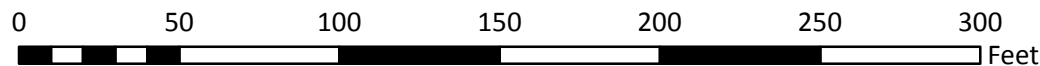
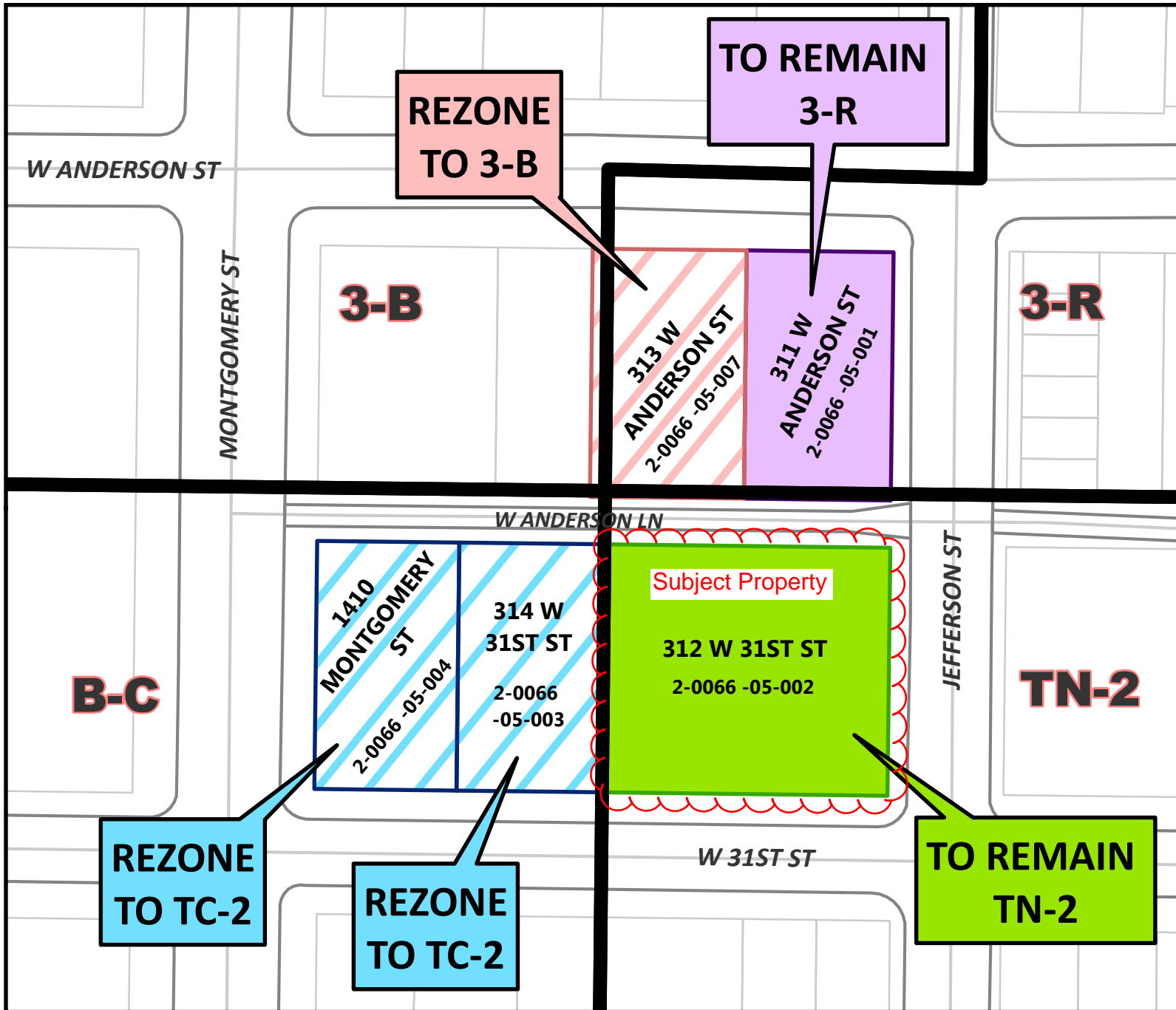
17-004805-ZA
 Aldermanic District: 2
 Commission District: 2
 Neighborhoods:
 Victorian &
 Metropolitan
 Current Zoning:
 3-B, 3-R,
 B-C & TN-2

PLANNING COMMISSION RECOMMENDATIONS

-  REZONE TO 3-B
-  REZONE TO TC-2
-  TO REMAIN 3-R
-  TO REMAIN TN-2

-  ZONING
-  PARCELS

07 DECEMBER 2017








R-M-25

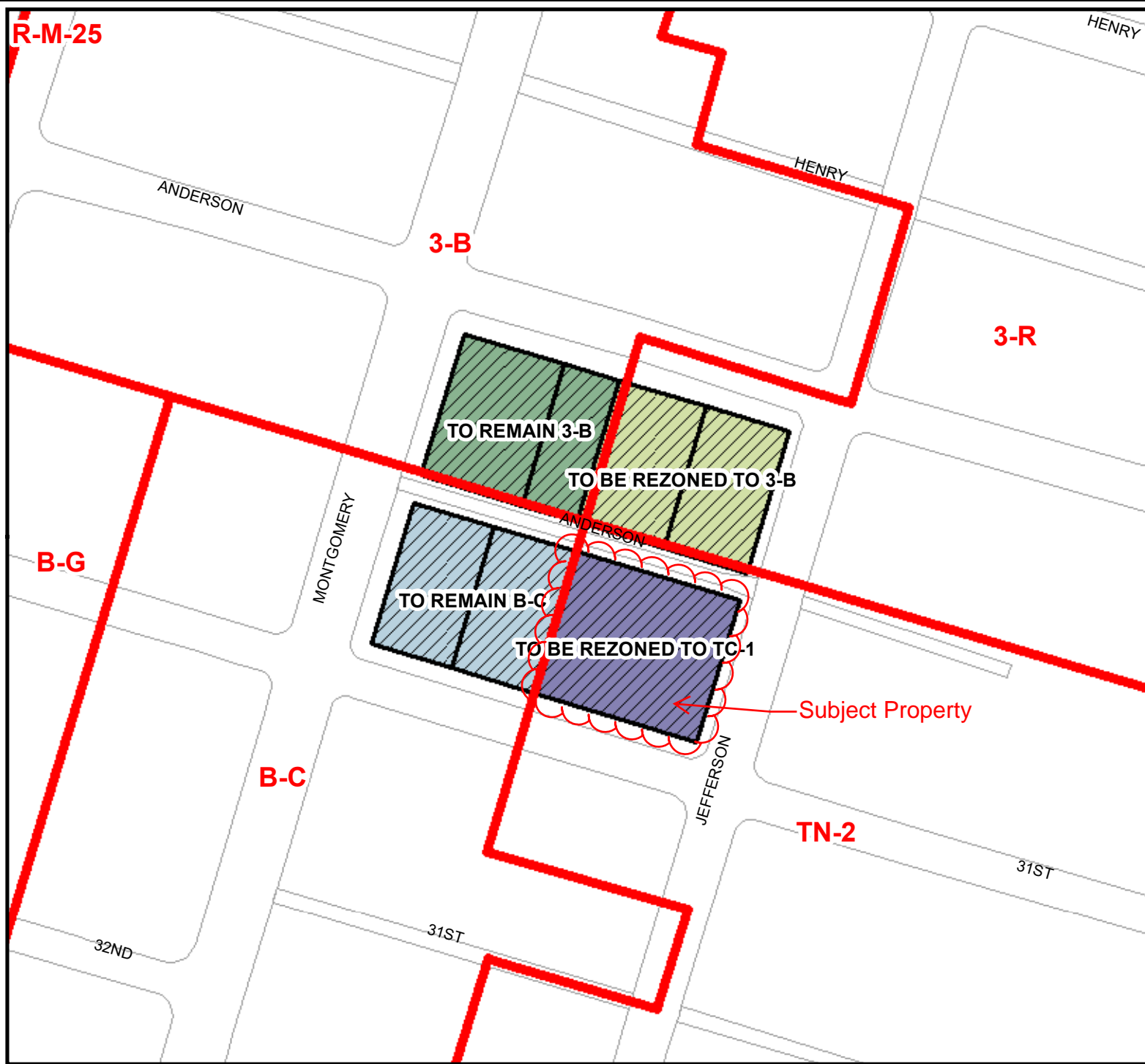
ZONING MAP

17-004805-ZA
Aldermanic District: 2
Commission District: 2
Neighborhood: Victorian & Metropolitan neighborhood
PIN(s): see map

Current property zoning is primarily:
3-B, 3-R, B-C & TN-2
Proposed property zoning:
3-B & TC-1

Legend

-  SUBJECT PROPERTIES
- PETITION REQUESTS**
- ZONINGS**
-  TO BE REZONED TO 3-B
-  TO BE REZONED TO TC-1
-  TO REMAIN 3-B
-  TO REMAIN B-C



THIS MAP IS A COMPILATION OF INFORMATION FROM VARIOUS SOURCES AND SCALES. IN MOST CASES THE INFORMATION HAS NOT BEEN FIELD VERIFIED. USE THIS MAP FOR GENERAL PLANNING PURPOSES ONLY.



1 inch = 100 feet

D



10/9/2017

CHATHAM COUNTY · SAVANNAH
METROPOLITAN PLANNING COMMISSION
110 E. STATE ST. SAVANNAH, GA 31412-8246 PHONE 912-651-1440